

+NOTICE!!

These documents have been scanned!

Do not place un-scanned documents beneath this notice!

Do not remove this notice from this file!

GPO Jacket No. 560-102
Print Order 61540
Rise Business Services, LLC
Job=AZ15 7/15/2019



Box Number= AZ15165



Claim Begin-End: AMC335144-AMC335184

1 Initial Receipt



AZ15165-10

AMC334171-AMC335144

Date Prepared: September 14, 1995

Lead A MC Number: A MC 335144

Ending A MC Number: A MC 335184

CASE CLAIM INDEX

<u>SERIAL NUMBER</u>	<u>CLOSURE DECISION DATE</u>	<u>CLAIM NAME</u>
A MC 335144		Crow 1
A MC 335145		Crow 2
A MC 335146		Crow 3
A MC 335147		Crow 4
A MC 335148		Crow 5
A MC 335149		Crow 6
A MC 335150		Crow 7
A MC 335151		Crow 8
A MC 335152		Crow 9
A MC 335153		Crow 10
A MC 335154		Crow 11
A MC 335155		Crow 12
A MC 335156		Crow 13
A MC 335157		Crow 14
A MC 335158		Crow 15
A MC 335159		Crow 16
A MC 335160		Crow 17
A MC 335161		Crow 20
A MC 335162		Crow 21
A MC 335163		Crow 22
A MC 335164		Crow 23

<u>SERIAL NUMBER</u>	<u>CLOSURE DECISION DATE</u>	<u>CLAIM NAME</u>
A MC 335165		Crow 24
A MC 335166		Crow 25
A MC 335167		Crow 26
A MC 335168		Siskon 46
A MC 335169		Siskon 48
A MC 335170		Siskon 51
A MC 335171		Siskon 59
A MC 335172		Siskon 60
A MC 335173		Siskon 64
A MC 335174		Siskon 65
A MC 335175		Siskon 66
A MC 335176		Siskon 67
A MC 335177		Siskon 68
A MC 335178		Siskon 69
A MC 335179		Siskon 70
A MC 335180		Siskon 71
A MC 335181		Siskon 72
A MC 335182		C C 8
A MC 335183		C C 9
A MC 335184		C C 11

UNITED STATES
DEPARTMENT OF THE INTERIOR
BUREAU OF LAND MANAGEMENT

RECEIPT AND ACCOUNTING ADVICE

NO. **2147889**

SM/AZ 08/25/95

Subject: LOCATION & SERVICE FEE (41) 2 11 11 1,025.00
 Applicant: CLAIM MAINTENANCE FEE 1995 (41) 2 11 12 410.00
 2 11 13 4,100.00

AMT (USA) INC.
 C/O DEL TIERRA ENGINEERING
 4330 N. CIVIC CTR. PL. #104
 SCOTTSDALE, AZ 85251

SAME - CK #16592

Remitter: 946-3996

ENTERED IN COMPUTER

8/29/95 *Spivas*

Assignor:

LEASE MANAGEMENT DATA									
<input type="checkbox"/> NEW <input type="checkbox"/> UPDATE <input type="checkbox"/> PAYMENT									
ORIGINAL SERIAL NO.	ASG.	TYPE	ST.	CTY.	FUND SYMBOL			ACRES/UNITS	RATE
AMC 335144-335184									
AMOUNT	ANV. DATE	EXP. DATE	BILL CYC.	S/C	DISTRICT	NEXT BILL	MISC. DATA	U of M	ACTUAL UNITS
ASSIGNMENT SERIAL NO.	ASG.	TYPE	ST.	CTY.	FUND SYMBOL			ACRES/UNITS	RATE
AMOUNT	ANV. DATE	EXP. DATE	BILL CYC.	S/C	DISTRICT	NEXT BILL	MISC. DATA	U of M	ACTUAL UNITS

APPLY REMITTANCE			
ACTION	FUND SYMBOL	CTY.	AMOUNT
FILING FEE			
RENTAL			
UNEARNED			
REFUND			
TOTAL			
AMOUNT DUE			

Remarks:

BY: _____ DATE: _____

Lease in Escrow?
 KGS?
 Auto Escalates?
 Auto Renew?

Of Interest?
 Operating Rights?
 Operator
 Bond Filed?

FOR MMS USE ONLY		
BILLEE	NUMBER	FOREST REFUGE
OCS SECTION		
CODE		

NOTICE!!

These documents have been scanned!

Do not place un-scanned documents beneath this notice!

Do not remove this notice from this file!

GPO Jacket No. 560-102
Print Order 61540
Rise Business Services, LLC
Job=AZ15 7/15/2019



Box Number= AZ15165



Claim Begin-End: AMC335144-AMC335184

2 Correspondence



AZ15165-10

AMC334171-AMC335144

**NO
DOCUMENTS
FOUND**

NO DOCUMENTS FOUND
NO DOCUMENTS FOUND

NOTICE!!

These documents have been scanned!

Do not place un-scanned documents beneath this notice!

Do not remove this notice from this file!

GPO Jacket No. 560-102
Print Order 61540
Rise Business Services, LLC
Job=AZ15 7/15/2019



Box Number= AZ15165



Claim Begin-End: AMC335144-AMC335184

3 Transfers



AZ15165-10

AMC334171-AMC335144

Amc 342788
Amc 316095
33845
352161
335144
352300
337099

W. Scott Donaldson
Attorney-at-Law



6868 North 7th Avenue, Suite 204
Phoenix, Arizona 85013-1150
Telephone: (602) 242-9762

E-Mail: scottdon@qwest.net
Fax: (602) 242-9763
Website: www.donaldsonlaw.net

25 January 2007

Ms. Amy Bunda
Group Administrator, Lands/Minerals Adjudication and Withdrawals
Arizona State Office
Bureau of Land Management
One North Central Avenue, Suite 800
Phoenix, Arizona 85004

2007 JAN 31 A 8:19
LAND MANAGEMENT

Re: Notice of Transfer of Interest

Ms. Bunda:

I represent Redhawk Resources, Inc., and Redhawk Copper, Inc. in the transfer of Unpatented Mining Claims.

The Mining Claims on the enclosed Deeds to Unpatented Mining Claims have been transferred to Redhawk Copper, Inc. Please so note in your files and change the mailing address of these claims to Redhawk Copper, Inc., in care of this office.

Also enclosed is our check payable to the Bureau of Land Management in the amount of \$825, representing a \$5 service charge for each mining claim.

Please let me know if you need further information.

Very truly yours,

W. Scott Donaldson

Enclosures



OFFICIAL RECORDS OF
PINAL COUNTY RECORDER
LAURA DEAN-LYTLE

When Recorded Mail To:

DATE/TIME: 10/24/05 1254
FEE: \$14.00
PAGES: 6
FEE NUMBER: 2005-144875

DEED TO UNPATENTED MINING CLAIMS

FOR VALUABLE CONSIDERATION, the sufficiency and receipt of which is hereby acknowledged, AMT (USA) Inc., an Arizona corporation, does hereby forever quit claim, sell, transfer and convey all its right, title and interest in the unpatented mining claims described on Exhibit A, attached hereto and incorporated herein by reference, to Redhawk Resources, Inc., an Arizona corporation.

IN WITNESS WHEREOF, AMT (USA) Inc. has executed this instrument as of this 12 day of October, 2005.

AMT (USA) Inc.

By: DORA SANTSCHI
Its: SECRETARY-TREASURER

PROVINCE OF QUÉBEC


District of Montreal

On this 17th day of October 2005, before me, a Commission of Oath within and for said judicial district, personally appeared Mrs Dora Santschi and known to me to be the person described in and who executed the same as her free act and deed.

IN WITNESS WHEREOF, I hereunder to set my hand and official seal

My commission expires: November 29, 2007.

Robichaud-Foisy
Commissioner of Oath
for the districts of Montreal and Joliette



ENTERED INTO COMPUTER

4/23/07 arb

EXHIBIT A

PINAL COUNTY

<u>Claim Name</u>	<u>Book</u>	<u>Page</u>	<u>Instrument #</u>	<u>BLM (AMC) #</u>
Albatross No. 1	1758	856		316126
Albatross No. 17	1758	864		316134
Albatross No. 2	1758	857		316127
Albatross No. 3	1758	858		316128
Albatross No. 4	1758	859		316129
Albatross No. 5	1758	860		316130
Albatross No. 6	1758	861		316131
Albatross No. 7	1758	862		316132
Albatross No. 8	1758	863		316133
American Eagle	49	526		33893
Angusto Lode	160	78		33894
Aurora	49	92		33895
Buzzard No. 1	1758	849		316119
Buzzard No. 2	1758	850		316120
Buzzard No. 3	1758	851		316121
Buzzard No. 4	1758	852		316122
Buzzard No. 5	1758	853		316123
Buzzard No. 6	1758	854		316124
Buzzard No. 7	1758	855		316125
Buzzard No. 8			1999-014301	352176
C.C. 11			1995-024731	335184
C.C. 12	1758	828		316098
C.C. 8			1995-024729	335182
C.C. 9			1991-024730	335183
Camino Lode	160	77		33904
Center Star	1758	825		316095
Clark No. 1	1758	842		316112
Copper Cliff	49	533		33951
Copper Reef No. 2	1758	843		316113
Copper Reef No. 3	1758	844		316114
Copper Reef No. 4	1758	845		316115
Copper Reef No. 5	377	345		33955
Copper Ridge	49	534		33956
Copper Trail # 1	744	289		33957

PINAL COUNTY

<u>Claim Name</u>	<u>Book</u>	<u>Page</u>	<u>Instrument #</u>	<u>BLM (AMC) #</u>
Copper Trail # 2	368	296		33958
Copper Trail # 3	368	297		33959
Copper Trail # 4	744	290		33960
Crow 1			1995-024676	335144
Crow 10			1995-024685	335153
Crow 11			1995-024686	335154
Crow 12			1995-024687	335155
Crow 13			1995-024688	335156
Crow 14			1995-024689	335157
Crow 15			1995-024690	335158
Crow 16			1995-024691	335159
Crow 17			1995-024692	335160
Crow 2			1995-024677	335145
Crow 20			1995-024693	335161
Crow 21			1995-024694	335162
Crow 22			1995-024695	335163
Crow 23			1995-024696	335164
Crow 24			1995-024712	335165
Crow 25			1995-024713	335166
Crow 26			1995-024714	335167
Crow 3			1995-024678	335146
Crow 4			1995-024679	335147
Crow 5			1995-024680	335148
Crow 6			1995-024681	335149
Crow 7			1995-024682	335150
Crow 8			1995-024683	335151
Crow 9			1995-024684	335152
Fraction	56	197		33961
Granite Hill	24	582		33873
Hercules	1758	840		316110
H-N Fraction 1	1758	841		316111
Jay Bird	1758	839		316109
Jupiter	49	97		33964
Kimbrow	22	562		33965
Kimbrow Eastern	24	48		33966
Lone Trail	1758	838		316108
Mars	49	96		33968

(3)

PINAL COUNTY

<u>Claim Name</u>	<u>Book</u>	<u>Page</u>	<u>Instrument #</u>	<u>BLM (AMC) #</u>
Mary #1	1758	830		316100
Middle March	1758	837		316107
Minnesota	1758	836		316106
Morningside	1758	835		316105
Navajo No. 7	1758	826		316096
Navajo No. 8	1758	827		316097
North Star	56	198		33986
North Star No. 1	1758	846		316116
North Star No. 2	1758	847		316117
North Star No. 3	1758	848		316118
NS #1			1999-024441	352301
Paloma	1758	833		316103
Paloma Fraction	1758	834		316104
Parrot 1			1999-014289	352164
Parrot 10			1999-014298	352173
Parrot 11			1999-014299	352174
Parrot 12			1999-014300	352175
Parrot 2			1999-014290	352165
Parrot 3			1999-014291	352166
Parrot 4			1999-014292	352167
Parrot 5			1999-014293	352168
Parrot 6			1999-014294	352169
Parrot 7			1999-014295	352170
Parrot 8			1999-014296	352171
Parrot 9			1999-014297	352172
PF			1999-024440	352300
Redondo	1758	832		316102
Siskon 65			1995-024721	335174
Siskon 66			1995-024722	335175
Siskon 67			1995-024723	335176
Siskon 68			1995-024724	335177
Siskon 69			1995-024725	335178
Siskon 70			1995-024726	335179
Siskon 71			1995-024727	335180
Siskon 72			1995-024728	335181
Siskon No. 34	452	268		34022
Siskon No. 35	452	269		34023



PINAL COUNTY

<u>Claim Name</u>	<u>Book</u>	<u>Page</u>	<u>Instrument #</u>	<u>BLM (AMC) #</u>
Siskon No. 36	452	270		34024
Siskon No. 37	452	271		34025
Siskon No. 38	452	272		34026
Siskon No. 39	452	273		34027
Siskon No. 40	1758	865		316135
Siskon No. 41	452	275		34029
Siskon No. 42	1758	866		316136
Siskon No. 44	1758	867		316137
Siskon No. 46			1995-024715	335168
Siskon No. 48			1995-024716	335169
Siskon No. 51			1995-024717	335170
Siskon No. 52	452	286		34036
Siskon No. 53	1758	868		316138
Siskon No. 54	516	355		34038
Siskon No. 55	516	356		34039
Siskon No. 56	1758	869		316139
Siskon No. 57	1758	870		316140
Siskon No. 58	1758	871		316141
Siskon No. 59			1995-024718	335171
Siskon No. 60			1995-024719	335172
Siskon No. 64			1995-024720	335173
Siskon No. 82	528	753		34066
Siskon No. 83	1758	872		316142
Siskon No. 84	1758	873		316143
Siskon No. 85	1758	874		316144
Siskon No. 87	1758	875		316145
Siskon No. 88	528	758		34071
Swallow 1			1995-035923	337099
Swallow 2			1995-035924	337100
Swallow 3			1995-035925	337101
Swallow 4			1995-035926	337102
Swallow 5			1995-035927	337103
Swallow 6			1995-035928	337104
Swallow 7			1995-035929	337105
Velasquez	24	409		34072
Velasquez Fraction	297	430		34073
Velasquez Wedge	24	583		34074

3A

PINAL COUNTY

<u>Claim Name</u>	<u>Book</u>	<u>Page</u>	<u>Instrument #</u>	<u>BLM (AMC) #</u>
Venus	49	95		34075
Whippoorwill	1758	831		316101
Wren 1			1999-014283	352161
Wren 2			1999-014284	352162
Wren 3			1999-014285	352163
Hawk #1			1996-039136	342788
Hawk #10			1996-039145	342797
Hawk #11			1996-039146	342798
Hawk #12			1996-039147	342799
Hawk #13			1996-039148	342800
Hawk #14			1996-039149	342801
Hawk #15			1996-039150	342802
Hawk #2			1996-039137	342789
Hawk #3			1996-039138	342790
Hawk #4			1996-039139	342791
Hawk #5			1996-039140	342792
Hawk #6			1996-039141	342793
Hawk #7			1996-039142	342794
Hawk #8			1996-039143	342795
Hawk #9			1996-039144	342796

M:\Wp\Pothier\AMTInternationalMiningCorp(7939)\2005\Général(01)\Sale to Redhawk
(CopperCreekProperty)(18)\Deed to Unpatented Mining Claims 2.doc





OFFICIAL RECORDS OF
PINAL COUNTY RECORDER
LAURA DEAN-LYTLER

When Recorded Mail To:

W. Scott Donaldson, Esq.
6868 North 7th Avenue, Suite 204
Phoenix, AZ 85013-1150

DATE/TIME: 12/18/06 1413
FEE: \$15.00
PAGES: 6
FEE NUMBER: 2006-172240

DEED TO UNPATENTED MINING CLAIMS

FOR VALUABLE CONSIDERATION, the sufficiency and receipt of which is hereby acknowledged, Redhawk Resources, Inc., a British Columbia, Canada, corporation registered to do business in the State of Arizona, does hereby forever quit claim, sell, transfer and convey all its right, title and interest in the unpatented mining claims described on Exhibit A, attached hereto and incorporated herein by reference, to Redhawk Copper, Inc., an Arizona corporation.

IN WITNESS WHEREOF, Redhawk Resources, Inc., has executed this instrument as of this 11th day of DECEMBER, 2006.

Redhawk Resources, Inc.

Bruce M. Briggs

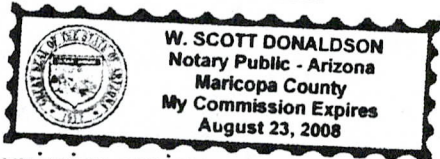
By: Bruce M. Briggs
Its: President

2007 JAN 31 A 8:14
LAND RECORDS DEPARTMENT

STATE OF ARIZONA)
) ss.
County of Pima)

This instrument was acknowledged before me this 11th day of DECEMBER, 2006, by Bruce M. Briggs, as President of Redhawk Resources, Inc.

IN WITNESS WHEREOF, I have hereunto set my hand and affixed my notarial seal the day and year first above written.



W. Scott Donaldson
Notary Public

My commission expires: _____

EXEMPT UNDER A.R.S. § 11-1134(A)(6)

1991-077919

ENTERED INTO COMPUTER
5/10/07 AB

EXHIBIT A

PINAL COUNTY

<u>Claim Name</u>	<u>Book</u>	<u>Page</u>	<u>Instrument #</u>	<u>BLM (AMC) #</u>
Albatross No. 1	1758	856		316126
Albatross No. 17	1758	864		316134
Albatross No. 2	1758	857		316127
Albatross No. 3	1758	858		316128
Albatross No. 4	1758	859		316129
Albatross No. 5	1758	860		316130
Albatross No. 6	1758	861		316131
Albatross No. 7	1758	862		316132
Albatross No. 8	1758	863		316133
American Eagle	49	526		33893
Angusto Lode	160	78		33894
Aurora	49	92		33895
Buzzard No. 1	1758	849		316119
Buzzard No. 2	1758	850		316120
Buzzard No. 3	1758	851		316121
Buzzard No. 4	1758	852		316122
Buzzard No. 5	1758	853		316123
Buzzard No. 6	1758	854		316124
Buzzard No. 7	1758	855		316125
Buzzard No. 8			1999-014301	352176
C.C. 11			1995-024731	335184
C.C. 12	1758	828		316098
C.C. 8			1995-024729	335182
C.C. 9			1991-024730	335183
Camino Lode	160	77		33904
Center Star	1758	825		316095
Clark No. 1	1758	842		316112
Copper Cliff	49	533		33951
Copper Reef No. 2	1758	843		316113
Copper Reef No. 3	1758	844		316114
Copper Reef No. 4	1758	845		316115
Copper Reef No. 5	377	345		33955
Copper Ridge	49	534		33956
Copper Trail # 1	744	289		33957

2001 JAN 31 A 8:14

BUREAU OF LAND MANAGEMENT

PINAL COUNTY

<u>Claim Name</u>	<u>Book</u>	<u>Page</u>	<u>Instrument #</u>	<u>BLM (AMC) #</u>
Copper Trail # 2	368	296		33958
Copper Trail # 3	368	297		33959
Copper Trail # 4	744	290		33960
Crow 1			1995-024676	335144
Crow 10			1995-024685	335153
Crow 11			1995-024686	335154
Crow 12			1995-024687	335155
Crow 13			1995-024688	335156
Crow 14			1995-024689	335157
Crow 15			1995-024690	335158
Crow 16			1995-024691	335159
Crow 17			1995-024692	335160
Crow 2			1995-024677	335145
Crow 20			1995-024693	335161
Crow 21			1995-024694	335162
Crow 22			1995-024695	335163
Crow 23			1995-024696	335164
Crow 24			1995-024712	335165
Crow 25			1995-024713	335166
Crow 26			1995-024714	335167
Crow 3			1995-024678	335146
Crow 4			1995-024679	335147
Crow 5			1995-024680	335148
Crow 6			1995-024681	335149
Crow 7			1995-024682	335150
Crow 8			1995-024683	335151
Crow 9			1995-024684	335152
Fraction	56	197		33961
Granite Hill	24	582		33873
Hercules	1758	840		316110 ✓
H-N Fraction 1	1758	841		316111 ✓
Jay Bird	1758	839		316109 ✓
Jupiter	49	97		33964
Kimbro	22	562		33965
Kimbro Eastern	24	48		33966
Lone Trail	1758	838		316108 ✓
Mars	49	96		33968

2001 JAN 31 A 3:14

LAND MANAGEMENT

PINAL COUNTY

<u>Claim Name</u>	<u>Book</u>	<u>Page</u>	<u>Instrument #</u>	<u>BLM (AMC) #</u>
Mary #1	1758	830		316100 ✓
Middle March	1758	837		316107 ✓
Minnesota	1758	836		316106 ✓
Morningside	1758	835		316105 ✓
Navajo No. 7	1758	826		316096 ✓
Navajo No. 8	1758	827		316097 ✓
North Star	56	198		33986
North Star No. 1	1758	846		316116 ✓
North Star No. 2	1758	847		316117 ✓
North Star No. 3	1758	848		316118 ✓
NS #1			1999-024441	352301
Paloma	1758	833		316103 ✓
Paloma Fraction	1758	834		316104 ✓
Parrot 1			1999-014289	352164
Parrot 10			1999-014298	352173
Parrot 11			1999-014299	352174
Parrot 12			1999-014300	352175
Parrot 2			1999-014290	352165
Parrot 3			1999-014291	352166
Parrot 4			1999-014292	352167
Parrot 5			1999-014293	352168
Parrot 6			1999-014294	352169
Parrot 7			1999-014295	352170
Parrot 8			1999-014296	352171
Parrot 9			1999-014297	352172
PF			1999-024440	352300
Redondo	1758	832		316102 ✓
Siskon 65			1995-024721	335174
Siskon 66			1995-024722	335175
Siskon 67			1995-024723	335176
Siskon 68			1995-024724	335177
Siskon 69			1995-024725	335178
Siskon 70			1995-024726	335179
Siskon 71			1995-024727	335180
Siskon 72			1995-024728	335181
Siskon No. 34	452	268		34022
Siskon No. 35	452	269		34023

FILED
2007 JAN 31 A 8:14

2007 JAN 31 A 8:14

LAND INSTRUMENT

PINAL COUNTY

<u>Claim Name</u>	<u>Book</u>	<u>Page</u>	<u>Instrument #</u>	<u>BLM (AMC) #</u>
Siskon No. 36	452	270		34024
Siskon No. 37	452	271		34025
Siskon No. 38	452	272		34026
Siskon No. 39	452	273		34027
Siskon No. 40	1758	865		316135 ✓
Siskon No. 41	452	275		34029
Siskon No. 42	1758	866		316136 ✓
Siskon No. 44	1758	867		316137 ✓
Siskon No. 46			1995-024715	335168
Siskon No. 48			1995-024716	335169
Siskon No. 51			1995-024717	335170
Siskon No. 52	452	286		34036
Siskon No. 53	1758	868		316138 ✓
Siskon No. 54	516	355		34038
Siskon No. 55	516	356		34039
Siskon No. 56	1758	869		316139 ✓
Siskon No. 57	1758	870		316140 ✓
Siskon No. 58	1758	871		316141 ✓
Siskon No. 59			1995-024718	335171
Siskon No. 60			1995-024719	335172
Siskon No. 64			1995-024720	335173
Siskon No. 82	528	753		34066
Siskon No. 83	1758	872		316142 ✓
Siskon No. 84	1758	873		316143 ✓
Siskon No. 85	1758	874		316144 ✓
Siskon No. 87	1758	875		316145 ✓
Siskon No. 88	528	758		34071
Swallow 1			1995-035923	337099
Swallow 2			1995-035924	337100
Swallow 3			1995-035925	337101
Swallow 4			1995-035926	337102
Swallow 5			1995-035927	337103
Swallow 6			1995-035928	337104
Swallow 7			1995-035929	337105
Velasquez	24	409		34072
Velasquez Fraction	297	430		34073
Velasquez Wedge	24	583		34074

PINAL COUNTY

<u>Claim Name</u>	<u>Book</u>	<u>Page</u>	<u>Instrument #</u>	<u>BLM (AMC) #</u>
Venus	49	95		34075
Whippoorwill	1758	831		316101 ✓
Wren 1			1999-014283	352161
Wren 2			1999-014284	352162
Wren 3			1999-014285	352163
Hawk #1			1996-039136	342788
Hawk #10			1996-039145	342797
Hawk #11			1996-039146	342798
Hawk #12			1996-039147	342799
Hawk #13			1996-039148	342800
Hawk #14			1996-039149	342801
Hawk #15			1996-039150	342802
Hawk #2			1996-039137	342789
Hawk #3			1996-039138	342790
Hawk #4			1996-039139	342791
Hawk #5			1996-039140	342792
Hawk #6			1996-039141	342793
Hawk #7			1996-039142	342794
Hawk #8			1996-039143	342795
Hawk #9			1996-039144	342796

2007 JAN 31 8:13

LAND MANAGEMENT

W. Scott Donaldson
Attorney-at-Law



6868 North 7th Avenue, Suite 204
Phoenix, Arizona 85013-1150
Telephone: (602) 242-9762

E-Mail: scottdon@qwest.net
Fax: (602) 242-9763
Website: www.donaldsonlaw.net

1 February 2007

Ms. Amy Bunda
Group Administrator, Lands/Minerals Adjudication and Withdrawals
Arizona State Office
Bureau of Land Management
One North Central Avenue, Suite 800
Phoenix, Arizona 85004

AMC-316126
Re: Notice of Transfer of Interest to Redhawk Copper, Inc.


Ms. Bunda:

I represent Redhawk Resources, Inc., and Redhawk Copper, Inc. in the transfer of Unpatented Mining Claims.

On January 25, 2007, this office forwarded a Notice of Transfer of Interest on 165 Unpatented Mining Claims to Redhawk Copper, Inc., along with a check representing a \$5 service charge for each claim. Your office has notified us of our short payment; and we are, therefore, remitting our check payable to the Bureau of Land Management in the amount of \$825 representing the balance due, for a total of \$10 for each of the 165 claims. *Rept (1431956)*

Please accept our apology for the inconvenience to your office, and let me know if you need anything further.

Very truly yours,



W. Scott Donaldson

Enclosure

RECEIVED
BLM, AZ STATE OFFICE
2007 FEB - 6 A 9: 23
PHOENIX, ARIZONA

United States Department of the Interior
Bureau of Land Management
 BUSINESS & SUPPORT SVCS DIV
 ONE N CENTRAL AVE SUITE 800
 PHOENIX, AZ 85004 -4427
 Phone: (602) 417-9200

Receipt

No: 1431956

Transaction #: 1479628	
Date of Transaction: 02/01/2007	
CUSTOMER:	SCOTT DONALDSON 6868 N 7TH AVE #204 PHOENIX,AZ 85013

LINE #	QTY	DESCRIPTION	REMARKS	UNIT PRICE	TOTAL
1	1.00	LOCATABLE MINERALS / MINING CLAIMS-NOT NEW-UNADJUD,ONE AUTH NO. ONLY / MINING CLAIM MONEY RECEIVED (455) CASES: AMC316126/\$825.00	TRF(165)	- n/a -	825.00
TOTAL:					\$825.00

PAYMENT INFORMATION			
1	AMOUNT:	\$825.00	POSTMARKED: 01/29/2007
	TYPE:	CHECK	RECEIVED: 01/31/2007
	CHECK NO:	333	
	NAME:	W SCOTT DONALDSON, ATTORNEY 6868 N 7TH AVE #204 PHOENIX AZ 85013	

REMARKS
SHORT PAID BY \$825.00. FEES ARE \$10.00.

This receipt was generated by the automated BLM Collections and Billing System and is a paper representation of a portion of the official electronic record contained therein.

United States Department of the Interior
Bureau of Land Management
 BUSINESS & SUPPORT SVCS DIV
 ONE N CENTRAL AVE SUITE 800
 PHOENIX, AZ 85004 -4427
 Phone: (602) 417-9200

Receipt

No: 1434914

Transaction #: 1482618	
Date of Transaction: 02/07/2007	
CUSTOMER:	SCOTT DONALDSON 6868 N 7TH AVE #204 PHOENIX,AZ 85013


LINE #	QTY	DESCRIPTION	REMARKS	UNIT PRICE	TOTAL
1	1.00	LOCATABLE MINERALS / MINING CLAIMS-NOT NEW-UNADJUD,ONE AUTH NO. ONLY / MINING CLAIM MONEY RECEIVED (455) CASES: AMC316126/\$825.00	TRF (165)	- n/a -	825.00
TOTAL:					\$825.00

PAYMENT INFORMATION					
1	AMOUNT:	\$825.00	POSTMARKED:	02/03/2007	
	TYPE:	CHECK	RECEIVED:	02/06/2007	
	CHECK NO:	336			
	NAME:	W SCOTT DONALDSON, ATTORNEY 6868 N 7TH AVE #204 PHOENIX AZ 85013			

REMARKS
REF:RECEIPT-1431956.

This receipt was generated by the automated BLM Collections and Billing System and is a paper representation of a portion of the official electronic record contained therein.

W. Scott Donaldson
Attorney-at-Law



6868 North 7th Avenue, Suite 204
Phoenix, Arizona 85013-1150
Telephone: (602) 242-9762

E-Mail: scottdon@qwest.net
Fax: (602) 242-9763
Website: www.donaldsonlaw.net

24 April 2007

Ms. Amy Bunda
Group Administrator, Lands/Minerals Adjudication and Withdrawals
Arizona State Office
Bureau of Land Management
One North Central Avenue, Suite 800
Phoenix, Arizona 85004

Re: Notice of Transfer of Interest to Redhawk Copper, Inc.

Ms. Bunda:

Enclosed is our check in the amount of \$1,650 for the filing fee on the transfer of 165 unpatented mining claims which you are currently processing from AMT (USA) Inc. to Redhawk Resources, Inc., to Redhawk Copper, Inc. We previously remitted the amount of \$1,650 and have been informed a like amount is still due to complete the transfer.

Please accept our apology for the inconvenience to your office, and let me know if you need anything further.

Very truly yours,

W. Scott Donaldson

1431956
1434914

AMC-316124

Enclosure

PHOENIX, ARIZONA

2007 APR 27 A 7:54

RECEIVED
B.L.M. ARIZONA STATE OFFICE

United States Department of the Interior

Bureau of Land Management
 BUSINESS & SUPPORT SVCS DIV
 ONE N CENTRAL AVE SUITE 800
 PHOENIX, AZ 85004 -4427
 Phone: (602) 417-9200

Receipt

No: 1482426

Transaction #: 1532148	
Date of Transaction: 04/30/2007	
CUSTOMER:	SCOTT DONALDSON 6868 N 7TH AVE #204 PHOENIX,AZ 85013

LINE #	QTY	DESCRIPTION	REMARKS	UNIT PRICE	TOTAL
1	1.00	LOCATABLE MINERALS / MINING CLAIMS-NOT NEW-UNADJUD,ONE AUTH NO. ONLY / MINING CLAIM MONEY RECEIVED (455) CASES: AMC316126/\$1650.00	TRF (165)	- n/a -	1650.00
TOTAL:					\$1,650.00

PAYMENT INFORMATION					
1	AMOUNT:	\$1,650.00	POSTMARKED:	4/25/07 0:00	
	TYPE:	CHECK	RECEIVED:	04/27/2007	
	CHECK NO:	364			
	NAME:	W SCOTT DONALDSON, ATTORNEY 6868 N 7TH AVE #204 PHOENIX AZ 85013			

REMARKS
REF:RECEIPT-1431956 & 1434914.

This receipt was generated by the automated BLM Collections and Billing System and is a paper representation of a portion of the official electronic record contained therein.

NOTICE!!

These documents have been scanned!

Do not place un-scanned documents beneath this notice!

Do not remove this notice from this file!

GPO Jacket No. 560-102
Print Order 61540
Rise Business Services, LLC
Job=AZ15 7/15/2019



Box Number= AZ15165



Claim Begin-End: AMC335144-AMC335184

4 Annual Filings



AZ15165-10

AMC334171-AMC335144

33845
78902
316095

R. J. Sandberg
Copper Creek Project LLC
Redhawk Copper, Inc.
130 N. Redington Rd.
San Manuel, AZ 85631

409378
420285
335144
337099
342788
349069

August 24, 2018

352161
352300
371132
373192
408290

U.S. Department of the Interior
Bureau of Land Management
Arizona State Office
222 North Central Ave
Phoenix, AZ 85004-2203

Re: 2019 Mining Claim Maintenance Fees

To Whom it may concern:

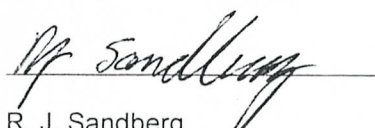
Section 10101 of the Act of August 10, 1993 (Pub.L. 103-6, 107 Stat. 312) and amended June 30, 2004 requires the annual payment of a \$155.00 maintenance fee in order to hold and maintain an unpatented mining claim, mill site, or tunnel site.


Enclosed you will find our check (check # 2095) in the amount of Forty Nine Thousand Seven Hundred Fifty Five dollars (\$49,755.00) as payment of the maintenance fees for 321 unpatented mining claims (Albatross, et. al Claims) located in Pinal County, Arizona more particularly described on the attached Exhibit "A" (7 pages).

These maintenance fees are being paid by and on behalf of the owner, Copper Creek Project, LLC. for subsequent assessment year beginning September 1, 2018.

Please date stamp and return to Redhawk Copper, Inc. at the above address. If you have any questions concerning this filing please call me at (520) 609-3815.

Sincerely,


R. J. Sandberg
President Redhawk Copper, Inc.
Manager Copper Creek Project, LLC

PHOENIX, ARIZONA
AUG 24 2018
NO. OF CLAIMS 321
AMOUNT \$49,755
RECEIPT NO. 4243409
INIT. 
RECEIVED BLM AZ STATE OFFICE
** BLM-ASO**

ENTERED
AUG 27 2018
BY: RAM

EXHIBIT A

Claim Name	Owner of Record	BLM AMC Serial #	G&SR BM Twn Rng	Section	
Granite Hill	Copper Creek Project,LLC	AMC 33873	8S 18E	11 SW1/4	1
American Eagle	Copper Creek Project,LLC	AMC 33893	8S 18E	11 SE1/4	2
Angusto Lode	Copper Creek Project,LLC	AMC 33894	8S 18E	10 SE1/4	3
Aurora	Copper Creek Project,LLC	AMC 33895	8S 18E	11 SW1/4	4
Camino Lode	Copper Creek Project,LLC	AMC 33904	8S 18E	10 SE1/4	5
Copper Cliff	Copper Creek Project,LLC	AMC 33951	8S 18E	11 NE1/4	6
Copper Reef No. 5	Copper Creek Project,LLC	AMC 33955	8S 18E	14 NW1/4	7
Copper Ridge	Copper Creek Project,LLC	AMC 33956	8S 18E	11 SE1/4	8
Copper Trail # 1	Copper Creek Project,LLC	AMC 33957	8S 18E	11 SE1/4	9
Copper Trail # 2	Copper Creek Project,LLC	AMC 33958	8S 18E	11 SE1/4	10
Copper Trail # 3	Copper Creek Project,LLC	AMC 33959	8S 18E	11 SE1/4	11
Copper Trail # 4	Copper Creek Project,LLC	AMC 33960	8S 18E	11 SE1/4	12
Fraction	Copper Creek Project,LLC	AMC 33961	8S 18E	11 SE1/4	13
Jupiter	Copper Creek Project,LLC	AMC 33964	8S 18E	14 NE1/4	14
Kimbro	Copper Creek Project,LLC	AMC 33965	8S 18E	11 NW1/4	15
Kimbro Eastern	Copper Creek Project,LLC	AMC 33966	8S 18E	11 NW1/4	16
Mars	Copper Creek Project,LLC	AMC 33968	8S 18E	14 NE1/4	17
North Star	Copper Creek Project,LLC	AMC 33986	8S 18E	11 SW1/4	18
Siskon No. 34	Copper Creek Project,LLC	AMC 34022	8S 18E	10 SE1/4	19
Siskon No. 35	Copper Creek Project,LLC	AMC 34023	8S 18E	10 SE1/4	20
Siskon No. 36	Copper Creek Project,LLC	AMC 34024	8S 18E	11 SW1/4	21
Siskon No. 37	Copper Creek Project,LLC	AMC 34025	8S 18E	10 SE1/4	22
Siskon No. 38	Copper Creek Project,LLC	AMC 34026	8S 18E	15 NE1/4	23
Siskon No. 39	Copper Creek Project,LLC	AMC 34027	8S 18E	14 NW1/4	24
Siskon No. 41	Copper Creek Project,LLC	AMC 34029	8S 18E	14 NW1/4	25
Siskon No. 52	Copper Creek Project,LLC	AMC 34036	8S 18E	14 NW1/4	26
Siskon No. 54	Copper Creek Project,LLC	AMC 34038	8S 18E	10 SE1/4	27
Siskon No. 55	Copper Creek Project,LLC	AMC 34039	8S 18E	10 SE1/4	28
Siskon No. 82	Copper Creek Project,LLC	AMC 34066	8S 18E	14 NW1/4	29
Siskon No. 88	Copper Creek Project,LLC	AMC 34071	8S 18E	14 NW1/4	30
Velasquez	Copper Creek Project,LLC	AMC 34072	8S 18E	11 SW1/4	31
Velasquez Fraction	Copper Creek Project,LLC	AMC 34073	8S 18E	11 NW1/4	32
Velasquez Wedge	Copper Creek Project,LLC	AMC 34074	8S 18E	11 SW1/4	33
Venus	Copper Creek Project,LLC	AMC 34075	8S 18E	10 SE1/4	34
Zella A	Copper Creek Project,LLC	AMC 79732	8S 18E	3 SE1/4	35
Center Star	Copper Creek Project,LLC	AMC 316095	8S 18E	11, 12, 1, 2	36
Navajo No. 7	Copper Creek Project,LLC	AMC 316096	8S 18E	10 NW1/4	37
Navajo No. 8	Copper Creek Project,LLC	AMC 316097	8S 18E	10 SW1/4	38
C.C. 12	Copper Creek Project,LLC	AMC 316098	8S 18E	10 NE1/4	39
Mary #1	Copper Creek Project,LLC	AMC 316100	8S 18E	11 NW1/4	40
Whippoorwill	Copper Creek Project,LLC	AMC 316101	8S 18E	11 NE1/4	41
Redondo	Copper Creek Project,LLC	AMC 316102	8S 18E	11 NE1/4	42
Paloma	Copper Creek Project,LLC	AMC 316103	8S 18E	11 NW1/4	43
Paloma Fraction	Copper Creek Project,LLC	AMC 316104	8S 18E	11 NW1/4	44
Morningside	Copper Creek Project,LLC	AMC 316105	8S 18E	14 NW1/4	45
Minnesota	Copper Creek Project,LLC	AMC 316106	8S 18E	11 NW1/4	46
Middle March	Copper Creek Project,LLC	AMC 316107	8S 18E	11 NE1/4	47
Lone Trail	Copper Creek Project,LLC	AMC 316108	8S 18E	11 NE1/4	48

RECEIVED
 BLM AZ STATE OFFICE
 2016 AUG 24 9:14 AM
 THE MEXICAN ARIZONA

Jay Bird	Copper Creek Project,LLC	AMC 316109	8S	18E	11 NE1/4	49
Hercules	Copper Creek Project,LLC	AMC 316110	8S	18E	11 NE1/4	50
H-N Fraction 1	Copper Creek Project,LLC	AMC 316111	8S	18E	10 NE1/4	51
Clark No. 1	Copper Creek Project,LLC	AMC 316112	8S	18E	12 SW1/4	52
Copper Reef No. 2	Copper Creek Project,LLC	AMC 316113	8S	18E	14 NE1/4	53
Copper Reef No. 3	Copper Creek Project,LLC	AMC 316114	8S	18E	14 SW1/4	54
Copper Reef No. 4	Copper Creek Project,LLC	AMC 316115	8S	18E	14 NW1/4	55
North Star No. 1	Copper Creek Project,LLC	AMC 316116	8S	18E	14 SW1/4	56
North Star No. 2	Copper Creek Project,LLC	AMC 316117	8S	18E	14, 15	57
North Star No. 3	Copper Creek Project,LLC	AMC 316118	8S	18E	14, 15	58
Buzzard No. 1	Copper Creek Project,LLC	AMC 316119	8S	18E	11 NW1/4	59
Buzzard No. 2	Copper Creek Project,LLC	AMC 316120	8S	18E	11 NW1/4	60
Buzzard No. 3	Copper Creek Project,LLC	AMC 316121	8S	18E	11 NW1/4	61
Buzzard No. 4	Copper Creek Project,LLC	AMC 316122	8S	18E	11 NW1/4	62
Buzzard No. 5	Copper Creek Project,LLC	AMC 316123	8S	18E	11 NE1/4	63
Buzzard No. 6	Copper Creek Project,LLC	AMC 316124	8S	18E	11 NE1/4	64
Buzzard No. 7	Copper Creek Project,LLC	AMC 316125	8S	18E	11 NE1/4	65
Albatross No. 1	Copper Creek Project,LLC	AMC 316126	8S	18E	11,12	66
Albatross No. 2	Copper Creek Project,LLC	AMC 316127	8S	18E	12 SW1/4	67
Albatross No. 3	Copper Creek Project,LLC	AMC 316128	8S	18E	11, 12	68
Albatross No. 4	Copper Creek Project,LLC	AMC 316129	8S	18E	12 SW1/4	69
Albatross No. 5	Copper Creek Project,LLC	AMC 316130	8S	18E	11,12	70
Albatross No. 6	Copper Creek Project,LLC	AMC 316131	8S	18E	12 NW1/4	71
Albatross No. 7	Copper Creek Project,LLC	AMC 316132	8S	18E	11,12	72
Albatross No. 8	Copper Creek Project,LLC	AMC 316133	8S	18E	12 NW1/4	73
Albatross No. 17	Copper Creek Project,LLC	AMC 316134	8S	18E	11,12	74
Siskon No. 40	Copper Creek Project,LLC	AMC 316135	8S	18E	15 NE1/4	75
Siskon No. 42	Copper Creek Project,LLC	AMC 316136	8S	18E	14, 15	76
Siskon No. 44	Copper Creek Project,LLC	AMC 316137	8S	18E	14, 15	77
Siskon No. 53	Copper Creek Project,LLC	AMC 316138	8S	18E	10 SE1/4	78
Siskon No. 56	Copper Creek Project,LLC	AMC 316139	8S	18E	10 SE1/4	79
Siskon No. 57	Copper Creek Project,LLC	AMC 316140	8S	18E	15 NE1/4	80
Siskon No. 58	Copper Creek Project,LLC	AMC 316141	8S	18E	15 NE1/4	81
Siskon No. 83	Copper Creek Project,LLC	AMC 316142	8S	18E	14, 15	82
Siskon No. 84	Copper Creek Project,LLC	AMC 316143	8S	18E	14, 15	83
Siskon No. 85	Copper Creek Project,LLC	AMC 316144	8S	18E	14 SW1/4	84
Siskon No. 87	Copper Creek Project,LLC	AMC 316145	8S	18E	14 SW1/4	85
Crow 1	Copper Creek Project,LLC	AMC 335144	8S	18E	9 SE1/4	86
Crow 2	Copper Creek Project,LLC	AMC 335145	8S	18E	9 SE1/4	87
Crow 3	Copper Creek Project,LLC	AMC 335146	8S	18E	9 SE1/4	88
Crow 4	Copper Creek Project,LLC	AMC 335147	8S	18E	9 SE1/4	89
Crow 5	Copper Creek Project,LLC	AMC 335148	8S	18E	9 SE1/4	90
Crow 6	Copper Creek Project,LLC	AMC 335149	8S	18E	9 SE1/4	91
Crow 7	Copper Creek Project,LLC	AMC 335150	8S	18E	9 NE1/4	92
Crow 8	Copper Creek Project,LLC	AMC 335151	8S	18E	9 NE1/4	93
Crow 9	Copper Creek Project,LLC	AMC 335152	8S	18E	9 NE1/4	94
Crow 10	Copper Creek Project,LLC	AMC 335153	8S	18E	9 NE1/4	95
Crow 11	Copper Creek Project,LLC	AMC 335154	8S	18E	9 NE1/4	96
Crow 12	Copper Creek Project,LLC	AMC 335155	8S	18E	9 NE1/4	97
Crow 13	Copper Creek Project,LLC	AMC 335156	8S	18E	9, 4	98
Crow 14	Copper Creek Project,LLC	AMC 335157	8S	18E	9, 4	99
Crow 15	Copper Creek Project,LLC	AMC 335158	8S	18E	4 SE1/4	100

RECEIVED
 STATE OFFICE
 AUG 29 9 14
 PHOENIX ARIZONA

Crow 16	Copper Creek Project,LLC	AMC 335159	7 8S	18E	4 SE1/4	101
Crow 17	Copper Creek Project,LLC	AMC 335160	8S	18E	9 SE1/4	102
Crow 20	Copper Creek Project,LLC	AMC 335161	8S	18E	10 SW1/4	103
Crow 21	Copper Creek Project,LLC	AMC 335162	8S	18E	10 SW1/4	104
Crow 22	Copper Creek Project,LLC	AMC 335163	8S	18E	10 NE1/4	105
Crow 23	Copper Creek Project,LLC	AMC 335164	8S	18E	10 NE1/4	106
Crow 24	Copper Creek Project,LLC	AMC 335165	8S	18E	10 NE1/4	107
Crow 25	Copper Creek Project,LLC	AMC 335166	8S	18E	3 SW1/4	108
Crow 26	Copper Creek Project,LLC	AMC 335167	8S	18E	3 SW1/4	109
Siskon No. 46	Copper Creek Project,LLC	AMC 335168	8S	18E	15 NE1/4	110
Siskon No. 48	Copper Creek Project,LLC	AMC 335169	8S	18E	15 SE1/4	111
Siskon No. 51	Copper Creek Project,LLC	AMC 335170	8S	18E	14 SW1/4	112
Siskon No. 59	Copper Creek Project,LLC	AMC 335171	8S	18E	15 NE1/4	113
Siskon No. 60	Copper Creek Project,LLC	AMC 335172	8S	18E	15 NE1/4	114
Siskon No. 64	Copper Creek Project,LLC	AMC 335173	8S	18E	10 SW1/4	115
Siskon 65	Copper Creek Project,LLC	AMC 335174	8S	18E	10 SW1/4	116
Siskon 66	Copper Creek Project,LLC	AMC 335175	8S	18E	10 SW1/4	117
Siskon 67	Copper Creek Project,LLC	AMC 335176	8S	18E	10 SW1/4	118
Siskon 68	Copper Creek Project,LLC	AMC 335177	8S	18E	10 SW1/4	119
Siskon 69	Copper Creek Project,LLC	AMC 335178	8S	18E	10 SW1/4	120
Siskon 70	Copper Creek Project,LLC	AMC 335179	8S	18E	10 SW1/4	121
Siskon 71	Copper Creek Project,LLC	AMC 335180	8S	18E	10 SW1/4	122
Siskon 72	Copper Creek Project,LLC	AMC 335181	8S	18E	15 NW1/4	123
C.C. 8	Copper Creek Project,LLC	AMC 335182	8S	18E	10 NW1/4	124
C.C. 9	Copper Creek Project,LLC	AMC 335183	8S	18E	10 NW1/4	125
C.C. 11	Copper Creek Project,LLC	AMC 335184	8S	18E	10 NW1/4	126
Swallow 1	Copper Creek Project,LLC	AMC 337099	7 8S	18E	9 SE1/4	127
Swallow 2	Copper Creek Project,LLC	AMC 337100	8S	18E	9 NW1/4	128
Swallow 3	Copper Creek Project,LLC	AMC 337101	8S	18E	9 NW1/4	129
Swallow 4	Copper Creek Project,LLC	AMC 337102	8S	18E	9 NE1/4	130
Swallow 5	Copper Creek Project,LLC	AMC 337103	8S	18E	9 NW1/4	131
Swallow 6	Copper Creek Project,LLC	AMC 337104	8S	18E	9 NE1/4	132
Swallow 7	Copper Creek Project,LLC	AMC 337105	8S	18E	9 NE1/4	133
Hawk #1	Copper Creek Project,LLC	AMC 342788	7 8S	18E	3 SE1/4	134
Hawk #2	Copper Creek Project,LLC	AMC 342789	8S	18E	3 SE1/4	135
Hawk #3	Copper Creek Project,LLC	AMC 342790	8S	18E	3 NE1/4	136
Hawk #4	Copper Creek Project,LLC	AMC 342791	8S	18E	3 NE1/4	137
Hawk #5	Copper Creek Project,LLC	AMC 342792	8S	18E	3 NE1/4	138
Hawk #6	Copper Creek Project,LLC	AMC 342793	8S	18E	3 NE1/4	139
Hawk #7	Copper Creek Project,LLC	AMC 342794	8S	18E	3 NE1/4	140
Hawk #8	Copper Creek Project,LLC	AMC 342795	8S	18E	3 SW1/4	141
Hawk #9	Copper Creek Project,LLC	AMC 342796	8S	18E	3 SW1/4	142
Hawk #10	Copper Creek Project,LLC	AMC 342797	8S	18E	3 SW1/4	143
Hawk #11	Copper Creek Project,LLC	AMC 342798	8S	18E	3 NW1/4	144
Hawk #12	Copper Creek Project,LLC	AMC 342799	8S	18E	3 NW1/4	145
Hawk #13	Copper Creek Project,LLC	AMC 342800	8S	18E	3 NW1/4	146
Hawk #14	Copper Creek Project,LLC	AMC 342801	8S	18E	4 NE1/4	147
Hawk #15	Copper Creek Project,LLC	AMC 342802	8S	18E	4 NE1/4	148
Chapo #1	Copper Creek Project,LLC	AMC 349078	8S	18E	14 SW1/4	149
Wren 1	Copper Creek Project,LLC	AMC 352161	7 8S	18E	15 NW1/4	150
Wren 2	Copper Creek Project,LLC	AMC 352162	8S	18E	15 NW1/4	151
Wren 3	Copper Creek Project,LLC	AMC 352163	8S	18E	15 NW1/4	152

RECEIVED
 ARIZONA STATE OFFICE
 PHOENIX, ARIZONA
 AUG 24 9 14 AM '11

Parrot 1	Copper Creek Project,LLC	AMC 352164	7 8S	18E	1 NW1/4	153
Parrot 2	Copper Creek Project,LLC	AMC 352165	8S	18E	1 NW1/4	154
Parrot 3	Copper Creek Project,LLC	AMC 352166	8S	18E	1 NW1/4	155
Parrot 4	Copper Creek Project,LLC	AMC 352167	8S	18E	1 NW1/4	156
Parrot 5	Copper Creek Project,LLC	AMC 352168	8S	18E	1 NW1/4	157
Parrot 6	Copper Creek Project,LLC	AMC 352169	8S	18E	1 NW1/4	158
Parrot 7	Copper Creek Project,LLC	AMC 352170	8S	18E	1 SW1/4	159
Parrot 8	Copper Creek Project,LLC	AMC 352171	8S	18E	1 SW1/4	160
Parrot 9	Copper Creek Project,LLC	AMC 352172	8S	18E	1 SW1/4	161
Parrot 10	Copper Creek Project,LLC	AMC 352173	8S	18E	1 SW1/4	162
Parrot 11	Copper Creek Project,LLC	AMC 352174	8S	18E	1 SW1/4	163
Parrot 12	Copper Creek Project,LLC	AMC 352175	8S	18E	1 SW1/4	164
Buzzard No. 8	Copper Creek Project,LLC	AMC 352176	8S	18E	11 NE1/4	165
PF	Copper Creek Project,LLC	AMC 352300	7 8S	18E	11 NW1/4	166
NS #1	Copper Creek Project,LLC	AMC 352301	8S	18E	14 SW1/4	167
WREN-4	Copper Creek Project,LLC	AMC 371132	7 8S	18E	14 SE1/4	168
WREN-5	Copper Creek Project,LLC	AMC 371133	8S	18E	14 SE1/4	169
WREN-6	Copper Creek Project,LLC	AMC 371134	8S	18E	14 SE1/4	170
WREN-7	Copper Creek Project,LLC	AMC 371135	8S	18E	14 SE1/4	171
WREN-8	Copper Creek Project,LLC	AMC 371136	8S	18E	14 NE1/4	172
WREN-9	Copper Creek Project,LLC	AMC 371137	8S	18E	15 SE1/4	173
WREN-10	Copper Creek Project,LLC	AMC 371138	8S	18E	15 SE1/4	174
WREN-11	Copper Creek Project,LLC	AMC 371139	8S	18E	15 SE1/4	175
WREN-12	Copper Creek Project,LLC	AMC 371140	8S	18E	15 SE1/4	176
WREN-13	Copper Creek Project,LLC	AMC 371141	8S	18E	15 SE1/4	177
WREN-14	Copper Creek Project,LLC	AMC 371142	8S	18E	15 SE1/4	178
WREN-15	Copper Creek Project,LLC	AMC 371143	8S	18E	15 SE1/4	179
WREN-16	Copper Creek Project,LLC	AMC 371144	8S	18E	15 SE1/4	180
WREN-17	Copper Creek Project,LLC	AMC 371145	8S	18E	15 SW1/4	181
WREN-18	Copper Creek Project,LLC	AMC 371146	8S	18E	15 NW1/4	182
WREN-19	Copper Creek Project,LLC	AMC 371147	8S	18E	15 NW1/4	183
WREN-20	Copper Creek Project,LLC	AMC 371148	8S	18E	15 NW1/4	184
WREN-21	Copper Creek Project,LLC	AMC 371149	8S	18E	15 NW1/4	185
WREN-22	Copper Creek Project,LLC	AMC 371150	8S	18E	9 SE1/4	186
WREN-23	Copper Creek Project,LLC	AMC 371151	8S	18E	9 SE1/4	187
WREN-24	Copper Creek Project,LLC	AMC 371152	8S	18E	9 SE1/4	188
WREN-44	Copper Creek Project,LLC	AMC 371153	8S	18E	3 NW1/4	189
WREN-45	Copper Creek Project,LLC	AMC 371154	8S	18E	3 NW1/4	190
WREN-46	Copper Creek Project,LLC	AMC 371155	8S	18E	3 NW1/4	191
WREN-47	Copper Creek Project,LLC	AMC 371156	8S	18E	3 NW1/4	192
WREN-48	Copper Creek Project,LLC	AMC 371157	8S	18E	3 NE1/4	193
WREN-49	Copper Creek Project,LLC	AMC 371158	8S	18E	3 NE1/4	194
WREN-50	Copper Creek Project,LLC	AMC 371159	8S	18E	3 NE1/4	195
WREN-51	Copper Creek Project,LLC	AMC 371160	8S	18E	3 NE1/4	196
WREN-52	Copper Creek Project,LLC	AMC 371161	8S	18E	3 NE1/4	197
WREN-25	Copper Creek Project,LLC	AMC 373192	7 8S	18E	4 SW1/4	198
WREN-26	Copper Creek Project,LLC	AMC 373193	8S	18E	4 SW1/4	199
WREN-27	Copper Creek Project,LLC	AMC 373194	8S	18E	4 SW1/4	200
WREN-28	Copper Creek Project,LLC	AMC 373195	8S	18E	4 SW1/4	201
WREN-29	Copper Creek Project,LLC	AMC 373196	8S	18E	4 SW1/4	202
WREN-30	Copper Creek Project,LLC	AMC 373197	8S	18E	4 SW1/4	203
WREN-31	Copper Creek Project,LLC	AMC 373198	8S	18E	4 SW1/4	204

RECEIVED
 STATE OFFICE
 AUG 22 2017
 PHOENIX ARIZONA

WREN-32	Copper Creek Project,LLC	AMC 373199	7 8S	18E	4 NE1/4	205
WREN-33	Copper Creek Project,LLC	AMC 373200	8S	18E	4 NE1/4	206
WREN-34	Copper Creek Project,LLC	AMC 373201	8S	18E	4 NE1/4	207
WREN-35	Copper Creek Project,LLC	AMC 373202	8S	18E	4 NW1/4	208
WREN-36	Copper Creek Project,LLC	AMC 373203	8S	18E	4 NW1/4	209
WREN-37	Copper Creek Project,LLC	AMC 373204	8S	18E	4 NW1/4	210
WREN-38	Copper Creek Project,LLC	AMC 373205	8S	18E	4 NW1/4	211
WREN-39	Copper Creek Project,LLC	AMC 373206	8S	18E	4 NE1/4	212
WREN-40	Copper Creek Project,LLC	AMC 373207	8S	18E	4 NE1/4	213
WREN-41	Copper Creek Project,LLC	AMC 373208	8S	18E	4 NE1/4	214
WREN-42	Copper Creek Project,LLC	AMC 373209	8S	18E	4 NE1/4	215
WREN-43	Copper Creek Project,LLC	AMC 373210	8S	18E	4 NE1/4	216
NCC 293	Copper Creek Project,LLC	AMC408383	7 7S	18E	28	217
NCC 294	Copper Creek Project,LLC	AMC408384	7S	18E	28	218
NCC 295	Copper Creek Project,LLC	AMC408385	7S	18E	28	219
NCC 296	Copper Creek Project,LLC	AMC408386	7S	18E	28	220
NCC 297	Copper Creek Project,LLC	AMC408387	7S	18E	28	221
NCC 298	Copper Creek Project,LLC	AMC408388	7S	18E	28	222
NCC 299	Copper Creek Project,LLC	AMC408389	7S	18E	28	223
NCC 300	Copper Creek Project,LLC	AMC408390	7S	18E	28	224
NCC 301	Copper Creek Project,LLC	AMC408391	7S	18E	28	225
NCC 302	Copper Creek Project,LLC	AMC408392	7S	18E	28	226
NCC 319	Copper Creek Project,LLC	AMC408393	7S	18E	28	227
NCC 320	Copper Creek Project,LLC	AMC408394	7S	18E	28	228
NCC 321	Copper Creek Project,LLC	AMC408395	7S	18E	28	229
NCC 322	Copper Creek Project,LLC	AMC408396	7S	18E	28	230
NCC 323	Copper Creek Project,LLC	AMC408397	7S	18E	28	231
NCC 324	Copper Creek Project,LLC	AMC408398	7S	18E	28	232
NCC 325	Copper Creek Project,LLC	AMC408399	7S	18E	28	233
NCC 285	Copper Creek Project,LLC	AMC408406	7 7S	18E	29	234
NCC 286	Copper Creek Project,LLC	AMC408407	7S	18E	29	235
NCC 287	Copper Creek Project,LLC	AMC408408	7S	18E	29	236
NCC 288	Copper Creek Project,LLC	AMC408409	7S	18E	29	237
NCC 289	Copper Creek Project,LLC	AMC408410	7S	18E	29	238
NCC 290	Copper Creek Project,LLC	AMC408411	7S	18E	29	239
NCC 291	Copper Creek Project,LLC	AMC408412	7S	18E	29	240
NCC 292	Copper Creek Project,LLC	AMC408413	7S	18E	29	241
NCC 303	Copper Creek Project,LLC	AMC408414	7S	18E	29	242
NCC 304	Copper Creek Project,LLC	AMC408415	7S	18E	29	243
NCC 305	Copper Creek Project,LLC	AMC408416	7S	18E	29	244
NCC 306	Copper Creek Project,LLC	AMC408417	7S	18E	29	245
NCC 307	Copper Creek Project,LLC	AMC408418	7S	18E	29	246
NCC 308	Copper Creek Project,LLC	AMC408419	7S	18E	29	247
NCC 309	Copper Creek Project,LLC	AMC408420	7S	18E	29	248
NCC 310	Copper Creek Project,LLC	AMC408421	7S	18E	29	249
NCC 311	Copper Creek Project,LLC	AMC408422	7S	18E	29	250
NCC 312	Copper Creek Project,LLC	AMC408423	7S	18E	29	251
NCC 313	Copper Creek Project,LLC	AMC408424	7S	18E	29	252
NCC 314	Copper Creek Project,LLC	AMC408425	7S	18E	29	253
NCC 315	Copper Creek Project,LLC	AMC408426	7S	18E	29	254
NCC 316	Copper Creek Project,LLC	AMC408427	7S	18E	29	255
NCC 317	Copper Creek Project,LLC	AMC408428	7S	18E	29	256

RECEIVED
 STATE OFFICE
 2018 JUN 21 14:51
 PHOENIX ARIZONA

NCC 318	Copper Creek Project,LLC	AMC408429	7S	18E	29	257
NCC 329	Copper Creek Project,LLC	AMC408430	7S	18E	29	258
NCC 330	Copper Creek Project,LLC	AMC408431	7S	18E	29	259
NCC 331	Copper Creek Project,LLC	AMC408432	7S	18E	29	260
NCC 332	Copper Creek Project,LLC	AMC408433	7S	18E	29	261
NCC 333	Copper Creek Project,LLC	AMC408434	7S	18E	29	262
NCC 334	Copper Creek Project,LLC	AMC408435	7S	18E	29	263
NCC 335	Copper Creek Project,LLC	AMC408436	7S	18E	29	264
NCC 336	Copper Creek Project,LLC	AMC408437	7S	18E	29	265
NCC 326	Copper Creek Project,LLC	AMC408438	7S	18E	33	266
NCC 327	Copper Creek Project,LLC	AMC408439	7S	18E	33	267
NCC 328	Copper Creek Project,LLC	AMC408440	7S	18E	33	268
NCC 337	Copper Creek Project,LLC	AMC408441	7S	18E	33	269
NCC 338	Copper Creek Project,LLC	AMC408442	7S	18E	33	270
NCC 339	Copper Creek Project,LLC	AMC408443	7S	18E	33	271
NCC 366	Copper Creek Project,LLC	AMC408444	7S	18E	34	272
NCC 367	Copper Creek Project,LLC	AMC408445	7S	18E	34	273
NCC 368	Copper Creek Project,LLC	AMC408446	7S	18E	34	274
NCC 369	Copper Creek Project,LLC	AMC408447	7S	18E	34	275
NCC 370	Copper Creek Project,LLC	AMC408448	7S	18E	34	276
NCC 371	Copper Creek Project,LLC	AMC408449	7S	18E	34	277
NCC 372	Copper Creek Project,LLC	AMC408450	7S	18E	34	278
NCC 373	Copper Creek Project,LLC	AMC408451	7S	18E	34	279
NCC 374	Copper Creek Project,LLC	AMC408452	7S	18E	34	280
NCC 393	Copper Creek Project,LLC	AMC408453	7S	18E	34	281
NCC 394	Copper Creek Project,LLC	AMC408454	7S	18E	34	282
NCC 395	Copper Creek Project,LLC	AMC408455	7S	18E	34	283
NCC 396	Copper Creek Project,LLC	AMC408456	7S	18E	34	284
NCC 397	Copper Creek Project,LLC	AMC408457	7S	18E	34	285
NCC 398	Copper Creek Project,LLC	AMC408458	7S	18E	34	286
NCC 399	Copper Creek Project,LLC	AMC408459	7S	18E	34	287
NCC 400	Copper Creek Project,LLC	AMC408460	7S	18E	34	288
NCC 401	Copper Creek Project,LLC	AMC408461	7S	18E	34	289
NCC 375	Copper Creek Project,LLC	AMC409380	7S	18E	35	290
NCC 376	Copper Creek Project,LLC	AMC409381	7S	18E	35	291
NCC 377	Copper Creek Project,LLC	AMC409382	7S	18E	35	292
NCC 378	Copper Creek Project,LLC	AMC409383	7S	18E	35	293
NCC 379	Copper Creek Project,LLC	AMC409384	7S	18E	35	294
NCC 380	Copper Creek Project,LLC	AMC409385	7S	18E	35	295
NCC 381	Copper Creek Project,LLC	AMC409386	7S	18E	35	296
NCC 382	Copper Creek Project,LLC	AMC409387	7S	18E	35	297
NCC 383	Copper Creek Project,LLC	AMC409388	7S	18E	35	298
NCC 402	Copper Creek Project,LLC	AMC420295	7S	18E	34	299
NCC 403	Copper Creek Project,LLC	AMC420296	7S	18E	34	300
NCC 404	Copper Creek Project,LLC	AMC420297	7S	18E	34	301
NCC 405	Copper Creek Project,LLC	AMC420298	7S	18E	34	302
NCC 406	Copper Creek Project,LLC	AMC420299	7S	18E	34	303
NCC 433	Copper Creek Project,LLC	AMC420308	7S	18E	34	304
NCC 434	Copper Creek Project,LLC	AMC420309	7S	18E	34	305
NCC 435	Copper Creek Project,LLC	AMC420310	7S	18E	34	306
NCC 436	Copper Creek Project,LLC	AMC420311	7S	18E	34	307
NCC 437	Copper Creek Project,LLC	AMC420312	7S	18E	34	308

RECEIVED
 STATE OFFICE
 AUG 21 9 14 AM '14
 PHOENIX ARIZONA

NCC 438	Copper Creek Project,LLC	AMC420313	7S	18E	27	309
NCC 439	Copper Creek Project,LLC	AMC420314	7S	18E	27	310
NCC 440	Copper Creek Project,LLC	AMC420315	7S	18E	27	311
NCC 441	Copper Creek Project,LLC	AMC420316	7S	18E	27	312
NCC 442	Copper Creek Project,LLC	AMC420317	7S	18E	27	313
NCC 451	Copper Creek Project,LLC	AMC420326	7S	18E	27	314
NCC 452	Copper Creek Project,LLC	AMC420327	7S	18E	27	315
NCC 453	Copper Creek Project,LLC	AMC420328	7S	18E	27	316
NCC 454	Copper Creek Project,LLC	AMC420329	7S	18E	27	317
NCC 455	Copper Creek Project,LLC	AMC420330	7S	18E	27	318
NCC 456	Copper Creek Project,LLC	AMC420331	7S	18E	27	319
NCC 457	Copper Creek Project,LLC	AMC420332	7S	18E	27	320
NCC 458	Copper Creek Project,LLC	AMC420333	7S	18E	27	321

PHOENIX, ARIZONA

2018 AUG 24 A 9:14

RECEIVED
PHOENIX STATE OFFICE

United States Department of the Interior
Bureau of Land Management
 DIV OF LANDS, MINRLS & ENERGY
 ONE N CENTRAL AVE
 PHOENIX, AZ 85004 -4427
 Phone: 602-417-9200

Receipt

No: 4243409

Transaction #: 4358845	
Date of Transaction: 08/24/2018	
CUSTOMER:	
COPPER CREEK PROJECT LLC 130 N REDINGTON RD SAN MANUEL, AZ 85631-1134 US	

LINE #	QTY	DESCRIPTION	REMARKS	UNIT PRICE	TOTAL
1	1.00	LOCATABLE MINERALS / MINING CLAIMS- NOT NEW-UNADJUD, ONE AUTH NO. ONLY / MINING CLAIM MONEY RECEIVED CASES: AMC33873/\$49755.00	2019 MAINT (321)	- n/a -	49755.00
TOTAL:					\$49,755.00

PAYMENT INFORMATION					
1	AMOUNT:	49755.00	POSTMARKED:	N/A	
	TYPE:	CHECK	RECEIVED:	08/24/2018	
	CHECK NO:	2095			
	NAME:	REDHAWK COPPER INC 130 N REDINGTON RD SAN MANUEL AZ 85631-1134 US			

REMARKS

This receipt was generated by the automated BLM Collections and Billing System and is a paper representation of a portion of the official electronic record contained therein.

AMC33845	AMC337099	AMC352300	AMC408299
AMC78902	AMC342788	AMC371132	AMC409378
AMC316095	AMC349069	AMC373192	AMC420285
AMC335144	AMC352161		

R. J. Sandberg
Redhawk Copper, Inc.
130 N. Redington Rd.
San Manuel, AZ 85631

U.S. Department of the Interior
Bureau of Land Management
Arizona State Office
222 North Central Ave
Phoenix, AZ 85004-2203

August 31, 2017

Re: 2018 Mining Claim Maintenance Fees

To Whom it may concern:

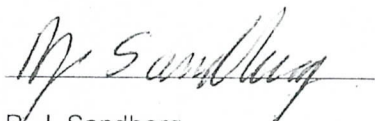
Section 10101 of the Act of August 10, 1993 (Pub.L. 103-6, 107 Stat. 312) and amended June 30, 2004 requires the annual payment of a \$155.00 maintenance fee in order to hold and maintain an unpatented mining claim, mill site, or tunnel site.

Enclosed you will find our check (check #2074) in the amount of Forty Nine Thousand Seven Hundred Fifty Five dollars (\$49,755.00) as payment of the maintenance fees for 321 unpatented mining claims (Albatross, et. al Claims) located in Pinal County, Arizona more particularly described on the attached Exhibit "A" (7 pages).

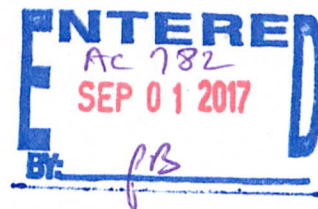
These maintenance fees are being paid by and on behalf of the owner, Copper Creek Project, LLC. for subsequent assessment year beginning September 1, 2017.

Please date stamp and return to Redhawk Copper, Inc. at the above address. If you have any questions concerning this filing please call me at (520) 609-3815.

Sincerely,



R. J. Sandberg
President Redhawk Copper, Inc.
Manager Copper Creek Project, LLC



PHOENIX, ARIZONA
2017 AUG 31 A 9:14
RECEIVED
STATE OFFICE

EXHIBIT A

Claim Name	Owner of Record	BLM AMC	G&SR BM		Section	
		Serial #	Tw	Rng		
Granite Hill	Copper Creek Project, LLC	AMC 33873	8S	18E	11 SW1/4	1
American Eagle	Copper Creek Project, LLC	AMC 33893	8S	18E	11 SE1/4	2
Angusto Lode	Copper Creek Project, LLC	AMC 33894	8S	18E	10 SE1/4	3
Aurora	Copper Creek Project, LLC	AMC 33895	8S	18E	11 SW1/4	4
Camino Lode	Copper Creek Project, LLC	AMC 33904	8S	18E	10 SE1/4	5
Copper Cliff	Copper Creek Project, LLC	AMC 33951	8S	18E	11 NE1/4	6
Copper Reef No. 5	Copper Creek Project, LLC	AMC 33955	8S	18E	14 NW1/4	7
Copper Ridge	Copper Creek Project, LLC	AMC 33956	8S	18E	11 SE1/4	8
Copper Trail # 1	Copper Creek Project, LLC	AMC 33957	8S	18E	11 SE1/4	9
Copper Trail # 2	Copper Creek Project, LLC	AMC 33958	8S	18E	11 SE1/4	10
Copper Trail # 3	Copper Creek Project, LLC	AMC 33959	8S	18E	11 SE1/4	11
Copper Trail # 4	Copper Creek Project, LLC	AMC 33960	8S	18E	11 SE1/4	12
Fraction	Copper Creek Project, LLC	AMC 33961	8S	18E	11 SE1/4	13
Jupiter	Copper Creek Project, LLC	AMC 33964	8S	18E	14 NE1/4	14
Kimbro	Copper Creek Project, LLC	AMC 33965	8S	18E	11 NW1/4	15
Kimbro Eastern	Copper Creek Project, LLC	AMC 33966	8S	18E	11 NW1/4	16
Mars	Copper Creek Project, LLC	AMC 33968	8S	18E	14 NE1/4	17
North Star	Copper Creek Project, LLC	AMC 33986	8S	18E	11 SW1/4	18
Siskon No. 34	Copper Creek Project, LLC	AMC 34022	8S	18E	10 SE1/4	19
Siskon No. 35	Copper Creek Project, LLC	AMC 34023	8S	18E	10 SE1/4	20
Siskon No. 36	Copper Creek Project, LLC	AMC 34024	8S	18E	11 SW1/4	21
Siskon No. 37	Copper Creek Project, LLC	AMC 34025	8S	18E	10 SE1/4	22
Siskon No. 38	Copper Creek Project, LLC	AMC 34026	8S	18E	15 NE1/4	23
Siskon No. 39	Copper Creek Project, LLC	AMC 34027	8S	18E	14 NW1/4	24
Siskon No. 41	Copper Creek Project, LLC	AMC 34029	8S	18E	14 NW1/4	25
Siskon No. 52	Copper Creek Project, LLC	AMC 34036	8S	18E	14 NW1/4	26
Siskon No. 54	Copper Creek Project, LLC	AMC 34038	8S	18E	10 SE1/4	27
Siskon No. 55	Copper Creek Project, LLC	AMC 34039	8S	18E	10 SE1/4	28
Siskon No. 82	Copper Creek Project, LLC	AMC 34066	8S	18E	14 NW1/4	29
Siskon No. 88	Copper Creek Project, LLC	AMC 34071	8S	18E	14 NW1/4	30
Velasquez	Copper Creek Project, LLC	AMC 34072	8S	18E	11 SW1/4	31
Velasquez Fraction	Copper Creek Project, LLC	AMC 34073	8S	18E	11 NW1/4	32
Velasquez Wedge	Copper Creek Project, LLC	AMC 34074	8S	18E	11 SW1/4	33
Venus	Copper Creek Project, LLC	AMC 34075	8S	18E	10 SE1/4	34
Zella A	Copper Creek Project, LLC	AMC 79732	8S	18E	3 SE1/4	35
Center Star	Copper Creek Project, LLC	AMC 316095	8S	18E	11, 12, 1, 2	36
Navajo No. 7	Copper Creek Project, LLC	AMC 316096	8S	18E	10 NW1/4	37
Navajo No. 8	Copper Creek Project, LLC	AMC 316097	8S	18E	10 SW1/4	38
C.C. 12	Copper Creek Project, LLC	AMC 316098	8S	18E	10 NE1/4	39
Mary #1	Copper Creek Project, LLC	AMC 316100	8S	18E	11 NW1/4	40
Whippoorwill	Copper Creek Project, LLC	AMC 316101	8S	18E	11 NE1/4	41
Redondo	Copper Creek Project, LLC	AMC 316102	8S	18E	11 NE1/4	42
Paloma	Copper Creek Project, LLC	AMC 316103	8S	18E	11 NW1/4	43
Paloma Fraction	Copper Creek Project, LLC	AMC 316104	8S	18E	11 NW1/4	44
Morningside	Copper Creek Project, LLC	AMC 316105	8S	18E	14 NW1/4	45
Minnesota	Copper Creek Project, LLC	AMC 316106	8S	18E	11 NW1/4	46
Middle March	Copper Creek Project, LLC	AMC 316107	8S	18E	11 NE1/4	47
Lone Trail	Copper Creek Project, LLC	AMC 316108	8S	18E	11 NE1/4	48

2017 AUG 31 A 9:15
 STATE OFFICE

Jay Bird	Copper Creek Project,LLC	AMC 316109	8S	18E	11 NE1/4	49
Hercules	Copper Creek Project,LLC	AMC 316110	8S	18E	11 NE1/4	50
H-N Fraction 1	Copper Creek Project,LLC	AMC 316111	8S	18E	10 NE1/4	51
Clark No. 1	Copper Creek Project,LLC	AMC 316112	8S	18E	12 SW1/4	52
Copper Reef No. 2	Copper Creek Project,LLC	AMC 316113	8S	18E	14 NE1/4	53
Copper Reef No. 3	Copper Creek Project,LLC	AMC 316114	8S	18E	14 SW1/4	54
Copper Reef No. 4	Copper Creek Project,LLC	AMC 316115	8S	18E	14 NW1/4	55
North Star No. 1	Copper Creek Project,LLC	AMC 316116	8S	18E	14 SW1/4	56
North Star No. 2	Copper Creek Project,LLC	AMC 316117	8S	18E	14, 15	57
North Star No. 3	Copper Creek Project,LLC	AMC 316118	8S	18E	14, 15	58
Buzzard No. 1	Copper Creek Project,LLC	AMC 316119	8S	18E	11 NW1/4	59
Buzzard No. 2	Copper Creek Project,LLC	AMC 316120	8S	18E	11 NW1/4	60
Buzzard No. 3	Copper Creek Project,LLC	AMC 316121	8S	18E	11 NW1/4	61
Buzzard No. 4	Copper Creek Project,LLC	AMC 316122	8S	18E	11 NW1/4	62
Buzzard No. 5	Copper Creek Project,LLC	AMC 316123	8S	18E	11 NE1/4	63
Buzzard No. 6	Copper Creek Project,LLC	AMC 316124	8S	18E	11 NE1/4	64
Buzzard No. 7	Copper Creek Project,LLC	AMC 316125	8S	18E	11 NE1/4	65
Albatross No. 1	Copper Creek Project,LLC	AMC 316126	8S	18E	11, 12	66
Albatross No. 2	Copper Creek Project,LLC	AMC 316127	8S	18E	12 SW1/4	67
Albatross No. 3	Copper Creek Project,LLC	AMC 316128	8S	18E	11, 12	68
Albatross No. 4	Copper Creek Project,LLC	AMC 316129	8S	18E	12 SW1/4	69
Albatross No. 5	Copper Creek Project,LLC	AMC 316130	8S	18E	11, 12	70
Albatross No. 6	Copper Creek Project,LLC	AMC 316131	8S	18E	12 NW1/4	71
Albatross No. 7	Copper Creek Project,LLC	AMC 316132	8S	18E	11, 12	72
Albatross No. 8	Copper Creek Project,LLC	AMC 316133	8S	18E	12 NW1/4	73
Albatross No. 17	Copper Creek Project,LLC	AMC 316134	8S	18E	11, 12	74
Siskon No. 40	Copper Creek Project,LLC	AMC 316135	8S	18E	15 NE1/4	75
Siskon No. 42	Copper Creek Project,LLC	AMC 316136	8S	18E	14, 15	76
Siskon No. 44	Copper Creek Project,LLC	AMC 316137	8S	18E	14, 15	77
Siskon No. 53	Copper Creek Project,LLC	AMC 316138	8S	18E	10 SE1/4	78
Siskon No. 56	Copper Creek Project,LLC	AMC 316139	8S	18E	10 SE1/4	79
Siskon No. 57	Copper Creek Project,LLC	AMC 316140	8S	18E	15 NE1/4	80
Siskon No. 58	Copper Creek Project,LLC	AMC 316141	8S	18E	15 NE1/4	81
Siskon No. 83	Copper Creek Project,LLC	AMC 316142	8S	18E	14, 15	82
Siskon No. 84	Copper Creek Project,LLC	AMC 316143	8S	18E	14, 15	83
Siskon No. 85	Copper Creek Project,LLC	AMC 316144	8S	18E	14 SW1/4	84
Siskon No. 87	Copper Creek Project,LLC	AMC 316145	8S	18E	14 SW1/4	85
Crow 1	Copper Creek Project,LLC	AMC 335144	8S	18E	9 SE1/4	86
Crow 2	Copper Creek Project,LLC	AMC 335145	8S	18E	9 SE1/4	87
Crow 3	Copper Creek Project,LLC	AMC 335146	8S	18E	9 SE1/4	88
Crow 4	Copper Creek Project,LLC	AMC 335147	8S	18E	9 SE1/4	89
Crow 5	Copper Creek Project,LLC	AMC 335148	8S	18E	9 SE1/4	90
Crow 6	Copper Creek Project,LLC	AMC 335149	8S	18E	9 SE1/4	91
Crow 7	Copper Creek Project,LLC	AMC 335150	8S	18E	9 NE1/4	92
Crow 8	Copper Creek Project,LLC	AMC 335151	8S	18E	9 NE1/4	93
Crow 9	Copper Creek Project,LLC	AMC 335152	8S	18E	9 NE1/4	94
Crow 10	Copper Creek Project,LLC	AMC 335153	8S	18E	9 NE1/4	95
Crow 11	Copper Creek Project,LLC	AMC 335154	8S	18E	9 NE1/4	96
Crow 12	Copper Creek Project,LLC	AMC 335155	8S	18E	9 NE1/4	97
Crow 13	Copper Creek Project,LLC	AMC 335156	8S	18E	9, 4	98
Crow 14	Copper Creek Project,LLC	AMC 335157	8S	18E	9, 4	99
Crow 15	Copper Creek Project,LLC	AMC 335158	8S	18E	4 SE1/4	100

PHOENIX, ARIZONA

2017 AUG 31 A 9:15

OFFICE

Crow 16	Copper Creek Project, LLC	AMC 335159	8S	18E	4 SE1/4	101
Crow 17	Copper Creek Project, LLC	AMC 335160	8S	18E	9 SE1/4	102
Crow 20	Copper Creek Project, LLC	AMC 335161	8S	18E	10 SW1/4	103
Crow 21	Copper Creek Project, LLC	AMC 335162	8S	18E	10 SW1/4	104
Crow 22	Copper Creek Project, LLC	AMC 335163	8S	18E	10 NE1/4	105
Crow 23	Copper Creek Project, LLC	AMC 335164	8S	18E	10 NE1/4	106
Crow 24	Copper Creek Project, LLC	AMC 335165	8S	18E	10 NE1/4	107
Crow 25	Copper Creek Project, LLC	AMC 335166	8S	18E	3 SW1/4	108
Crow 26	Copper Creek Project, LLC	AMC 335167	8S	18E	3 SW1/4	109
Siskon No. 46	Copper Creek Project, LLC	AMC 335168	8S	18E	15 NE1/4	110
Siskon No. 48	Copper Creek Project, LLC	AMC 335169	8S	18E	15 SE1/4	111
Siskon No. 51	Copper Creek Project, LLC	AMC 335170	8S	18E	14 SW1/4	112
Siskon No. 59	Copper Creek Project, LLC	AMC 335171	8S	18E	15 NE1/4	113
Siskon No. 60	Copper Creek Project, LLC	AMC 335172	8S	18E	15 NE1/4	114
Siskon No. 64	Copper Creek Project, LLC	AMC 335173	8S	18E	10 SW1/4	115
Siskon 65	Copper Creek Project, LLC	AMC 335174	8S	18E	10 SW1/4	116
Siskon 66	Copper Creek Project, LLC	AMC 335175	8S	18E	10 SW1/4	117
Siskon 67	Copper Creek Project, LLC	AMC 335176	8S	18E	10 SW1/4	118
Siskon 68	Copper Creek Project, LLC	AMC 335177	8S	18E	10 SW1/4	119
Siskon 69	Copper Creek Project, LLC	AMC 335178	8S	18E	10 SW1/4	120
Siskon 70	Copper Creek Project, LLC	AMC 335179	8S	18E	10 SW1/4	121
Siskon 71	Copper Creek Project, LLC	AMC 335180	8S	18E	10 SW1/4	122
Siskon 72	Copper Creek Project, LLC	AMC 335181	8S	18E	15 NW1/4	123
C.C. 8	Copper Creek Project, LLC	AMC 335182	8S	18E	10 NW1/4	124
C.C. 9	Copper Creek Project, LLC	AMC 335183	8S	18E	10 NW1/4	125
C.C. 11	Copper Creek Project, LLC	AMC 335184	8S	18E	10 NW1/4	126
Swallow 1	Copper Creek Project, LLC	AMC 337099	8S	18E	9 SE1/4	127
Swallow 2	Copper Creek Project, LLC	AMC 337100	8S	18E	9 NW1/4	128
Swallow 3	Copper Creek Project, LLC	AMC 337101	8S	18E	9 NW1/4	129
Swallow 4	Copper Creek Project, LLC	AMC 337102	8S	18E	9 NE1/4	130
Swallow 5	Copper Creek Project, LLC	AMC 337103	8S	18E	9 NW1/4	131
Swallow 6	Copper Creek Project, LLC	AMC 337104	8S	18E	9 NE1/4	132
Swallow 7	Copper Creek Project, LLC	AMC 337105	8S	18E	9 NE1/4	133
Hawk #1	Copper Creek Project, LLC	AMC 342788	8S	18E	3 SE1/4	134
Hawk #2	Copper Creek Project, LLC	AMC 342789	8S	18E	3 SE1/4	135
Hawk #3	Copper Creek Project, LLC	AMC 342790	8S	18E	3 NE1/4	136
Hawk #4	Copper Creek Project, LLC	AMC 342791	8S	18E	3 NE1/4	137
Hawk #5	Copper Creek Project, LLC	AMC 342792	8S	18E	3 NE1/4	138
Hawk #6	Copper Creek Project, LLC	AMC 342793	8S	18E	3 NE1/4	139
Hawk #7	Copper Creek Project, LLC	AMC 342794	8S	18E	3 NE1/4	140
Hawk #8	Copper Creek Project, LLC	AMC 342795	8S	18E	3 SW1/4	141
Hawk #9	Copper Creek Project, LLC	AMC 342796	8S	18E	3 SW1/4	142
Hawk #10	Copper Creek Project, LLC	AMC 342797	8S	18E	3 SW1/4	143
Hawk #11	Copper Creek Project, LLC	AMC 342798	8S	18E	3 NW1/4	144
Hawk #12	Copper Creek Project, LLC	AMC 342799	8S	18E	3 NW1/4	145
Hawk #13	Copper Creek Project, LLC	AMC 342800	8S	18E	3 NW1/4	146
Hawk #14	Copper Creek Project, LLC	AMC 342801	8S	18E	4 NE1/4	147
Hawk #15	Copper Creek Project, LLC	AMC 342802	8S	18E	4 NE1/4	148
Chapo #1	Copper Creek Project, LLC	AMC 349078	8S	18E	14 SW1/4	149
Wren 1	Copper Creek Project, LLC	AMC 352161	8S	18E	15 NW1/4	150
Wren 2	Copper Creek Project, LLC	AMC 352162	8S	18E	15 NW1/4	151
Wren 3	Copper Creek Project, LLC	AMC 352163	8S	18E	15 NW1/4	152

2011 AUG 31 A 9:15

PHOENIX, ARIZONA

OFFICE

Parrot 1	Copper Creek Project,LLC	AMC 352164	8S	18E	1 NW1/4	153
Parrot 2	Copper Creek Project,LLC	AMC 352165	8S	18E	1 NW1/4	154
Parrot 3	Copper Creek Project,LLC	AMC 352166	8S	18E	1 NW1/4	155
Parrot 4	Copper Creek Project,LLC	AMC 352167	8S	18E	1 NW1/4	156
Parrot 5	Copper Creek Project,LLC	AMC 352168	8S	18E	1 NW1/4	157
Parrot 6	Copper Creek Project,LLC	AMC 352169	8S	18E	1 NW1/4	158
Parrot 7	Copper Creek Project,LLC	AMC 352170	8S	18E	1 SW1/4	159
Parrot 8	Copper Creek Project,LLC	AMC 352171	8S	18E	1 SW1/4	160
Parrot 9	Copper Creek Project,LLC	AMC 352172	8S	18E	1 SW1/4	161
Parrot 10	Copper Creek Project,LLC	AMC 352173	8S	18E	1 SW1/4	162
Parrot 11	Copper Creek Project,LLC	AMC 352174	8S	18E	1 SW1/4	163
Parrot 12	Copper Creek Project,LLC	AMC 352175	8S	18E	1 SW1/4	164
Buzzard No. 8	Copper Creek Project,LLC	AMC 352176	8S	18E	11 NE1/4	165
PF	Copper Creek Project,LLC	AMC 352300	8S	18E	11 NW1/4	166
NS #1	Copper Creek Project,LLC	AMC 352301	8S	18E	14 SW1/4	167
WREN-4	Copper Creek Project,LLC	AMC 371132	8S	18E	14 SE1/4	168
WREN-5	Copper Creek Project,LLC	AMC 371133	8S	18E	14 SE1/4	169
WREN-6	Copper Creek Project,LLC	AMC 371134	8S	18E	14 SE1/4	170
WREN-7	Copper Creek Project,LLC	AMC 371135	8S	18E	14 SE1/4	171
WREN-8	Copper Creek Project,LLC	AMC 371136	8S	18E	14 NE1/4	172
WREN-9	Copper Creek Project,LLC	AMC 371137	8S	18E	15 SE1/4	173
WREN-10	Copper Creek Project,LLC	AMC 371138	8S	18E	15 SE1/4	174
WREN-11	Copper Creek Project,LLC	AMC 371139	8S	18E	15 SE1/4	175
WREN-12	Copper Creek Project,LLC	AMC 371140	8S	18E	15 SE1/4	176
WREN-13	Copper Creek Project,LLC	AMC 371141	8S	18E	15 SE1/4	177
WREN-14	Copper Creek Project,LLC	AMC 371142	8S	18E	15 SE1/4	178
WREN-15	Copper Creek Project,LLC	AMC 371143	8S	18E	15 SE1/4	179
WREN-16	Copper Creek Project,LLC	AMC 371144	8S	18E	15 SE1/4	180
WREN-17	Copper Creek Project,LLC	AMC 371145	8S	18E	15 SW1/4	181
WREN-18	Copper Creek Project,LLC	AMC 371146	8S	18E	15 NW1/4	182
WREN-19	Copper Creek Project,LLC	AMC 371147	8S	18E	15 NW1/4	183
WREN-20	Copper Creek Project,LLC	AMC 371148	8S	18E	15 NW1/4	184
WREN-21	Copper Creek Project,LLC	AMC 371149	8S	18E	15 NW1/4	185
WREN-22	Copper Creek Project,LLC	AMC 371150	8S	18E	9 SE1/4	186
WREN-23	Copper Creek Project,LLC	AMC 371151	8S	18E	9 SE1/4	187
WREN-24	Copper Creek Project,LLC	AMC 371152	8S	18E	9 SE1/4	188
WREN-44	Copper Creek Project,LLC	AMC 371153	8S	18E	3 NW1/4	189
WREN-45	Copper Creek Project,LLC	AMC 371154	8S	18E	3 NW1/4	190
WREN-46	Copper Creek Project,LLC	AMC 371155	8S	18E	3 NW1/4	191
WREN-47	Copper Creek Project,LLC	AMC 371156	8S	18E	3 NW1/4	192
WREN-48	Copper Creek Project,LLC	AMC 371157	8S	18E	3 NE1/4	193
WREN-49	Copper Creek Project,LLC	AMC 371158	8S	18E	3 NE1/4	194
WREN-50	Copper Creek Project,LLC	AMC 371159	8S	18E	3 NE1/4	195
WREN-51	Copper Creek Project,LLC	AMC 371160	8S	18E	3 NE1/4	196
WREN-52	Copper Creek Project,LLC	AMC 371161	8S	18E	3 NE1/4	197
WREN-25	Copper Creek Project,LLC	AMC 373192	8S	18E	4 SW1/4	198
WREN-26	Copper Creek Project,LLC	AMC 373193	8S	18E	4 SW1/4	199
WREN-27	Copper Creek Project,LLC	AMC 373194	8S	18E	4 SW1/4	200
WREN-28	Copper Creek Project,LLC	AMC 373195	8S	18E	4 SW1/4	201
WREN-29	Copper Creek Project,LLC	AMC 373196	8S	18E	4 SW1/4	202
WREN-30	Copper Creek Project,LLC	AMC 373197	8S	18E	4 SW1/4	203
WREN-31	Copper Creek Project,LLC	AMC 373198	8S	18E	4 SW1/4	204

PHOENIX ARIZONA

2011 AUG 31 A 9:15

OFFICE

WREN-32	Copper Creek Project,LLC	AMC 373199	8S	18E	4 NE1/4	205
WREN-33	Copper Creek Project,LLC	AMC 373200	8S	18E	4 NE1/4	206
WREN-34	Copper Creek Project,LLC	AMC 373201	8S	18E	4 NE1/4	207
WREN-35	Copper Creek Project,LLC	AMC 373202	8S	18E	4 NW1/4	208
WREN-36	Copper Creek Project,LLC	AMC 373203	8S	18E	4 NW1/4	209
WREN-37	Copper Creek Project,LLC	AMC 373204	8S	18E	4 NW1/4	210
WREN-38	Copper Creek Project,LLC	AMC 373205	8S	18E	4 NW1/4	211
WREN-39	Copper Creek Project,LLC	AMC 373206	8S	18E	4 NE1/4	212
WREN-40	Copper Creek Project,LLC	AMC 373207	8S	18E	4 NE1/4	213
WREN-41	Copper Creek Project,LLC	AMC 373208	8S	18E	4 NE1/4	214
WREN-42	Copper Creek Project,LLC	AMC 373209	8S	18E	4 NE1/4	215
WREN-43	Copper Creek Project,LLC	AMC 373210	8S	18E	4 NE1/4	216
NCC 293	Copper Creek Project,LLC	AMC408383	7S	18E	28	217
NCC 294	Copper Creek Project,LLC	AMC408384	7S	18E	28	218
NCC 295	Copper Creek Project,LLC	AMC408385	7S	18E	28	219
NCC 296	Copper Creek Project,LLC	AMC408386	7S	18E	28	220
NCC 297	Copper Creek Project,LLC	AMC408387	7S	18E	28	221
NCC 298	Copper Creek Project,LLC	AMC408388	7S	18E	28	222
NCC 299	Copper Creek Project,LLC	AMC408389	7S	18E	28	223
NCC 300	Copper Creek Project,LLC	AMC408390	7S	18E	28	224
NCC 301	Copper Creek Project,LLC	AMC408391	7S	18E	28	225
NCC 302	Copper Creek Project,LLC	AMC408392	7S	18E	28	226
NCC 319	Copper Creek Project,LLC	AMC408393	7S	18E	28	227
NCC 320	Copper Creek Project,LLC	AMC408394	7S	18E	28	228
NCC 321	Copper Creek Project,LLC	AMC408395	7S	18E	28	229
NCC 322	Copper Creek Project,LLC	AMC408396	7S	18E	28	230
NCC 323	Copper Creek Project,LLC	AMC408397	7S	18E	28	231
NCC 324	Copper Creek Project,LLC	AMC408398	7S	18E	28	232
NCC 325	Copper Creek Project,LLC	AMC408399	7S	18E	28	233
NCC 285	Copper Creek Project,LLC	AMC408406	7S	18E	29	234
NCC 286	Copper Creek Project,LLC	AMC408407	7S	18E	29	235
NCC 287	Copper Creek Project,LLC	AMC408408	7S	18E	29	236
NCC 288	Copper Creek Project,LLC	AMC408409	7S	18E	29	237
NCC 289	Copper Creek Project,LLC	AMC408410	7S	18E	29	238
NCC 290	Copper Creek Project,LLC	AMC408411	7S	18E	29	239
NCC 291	Copper Creek Project,LLC	AMC408412	7S	18E	29	240
NCC 292	Copper Creek Project,LLC	AMC408413	7S	18E	29	241
NCC 303	Copper Creek Project,LLC	AMC408414	7S	18E	29	242
NCC 304	Copper Creek Project,LLC	AMC408415	7S	18E	29	243
NCC 305	Copper Creek Project,LLC	AMC408416	7S	18E	29	244
NCC 306	Copper Creek Project,LLC	AMC408417	7S	18E	29	245
NCC 307	Copper Creek Project,LLC	AMC408418	7S	18E	29	246
NCC 308	Copper Creek Project,LLC	AMC408419	7S	18E	29	247
NCC 309	Copper Creek Project,LLC	AMC408420	7S	18E	29	248
NCC 310	Copper Creek Project,LLC	AMC408421	7S	18E	29	249
NCC 311	Copper Creek Project,LLC	AMC408422	7S	18E	29	250
NCC 312	Copper Creek Project,LLC	AMC408423	7S	18E	29	251
NCC 313	Copper Creek Project,LLC	AMC408424	7S	18E	29	252
NCC 314	Copper Creek Project,LLC	AMC408425	7S	18E	29	253
NCC 315	Copper Creek Project,LLC	AMC408426	7S	18E	29	254
NCC 316	Copper Creek Project,LLC	AMC408427	7S	18E	29	255
NCC 317	Copper Creek Project,LLC	AMC408428	7S	18E	29	256

PHOENIX, ARIZONA
2011 AUG 31 A 9:15

NCC 318	Copper Creek Project,LLC	AMC408429	7S	18E	29	257
NCC 329	Copper Creek Project,LLC	AMC408430	7S	18E	29	258
NCC 330	Copper Creek Project,LLC	AMC408431	7S	18E	29	259
NCC 331	Copper Creek Project,LLC	AMC408432	7S	18E	29	260
NCC 332	Copper Creek Project,LLC	AMC408433	7S	18E	29	261
NCC 333	Copper Creek Project,LLC	AMC408434	7S	18E	29	262
NCC 334	Copper Creek Project,LLC	AMC408435	7S	18E	29	263
NCC 335	Copper Creek Project,LLC	AMC408436	7S	18E	29	264
NCC 336	Copper Creek Project,LLC	AMC408437	7S	18E	29	265
NCC 326	Copper Creek Project,LLC	AMC408438	7S	18E	33	266
NCC 327	Copper Creek Project,LLC	AMC408439	7S	18E	33	267
NCC 328	Copper Creek Project,LLC	AMC408440	7S	18E	33	268
NCC 337	Copper Creek Project,LLC	AMC408441	7S	18E	33	269
NCC 338	Copper Creek Project,LLC	AMC408442	7S	18E	33	270
NCC 339	Copper Creek Project,LLC	AMC408443	7S	18E	33	271
NCC 366	Copper Creek Project,LLC	AMC408444	7S	18E	34	272
NCC 367	Copper Creek Project,LLC	AMC408445	7S	18E	34	273
NCC 368	Copper Creek Project,LLC	AMC408446	7S	18E	34	274
NCC 369	Copper Creek Project,LLC	AMC408447	7S	18E	34	275
NCC 370	Copper Creek Project,LLC	AMC408448	7S	18E	34	276
NCC 371	Copper Creek Project,LLC	AMC408449	7S	18E	34	277
NCC 372	Copper Creek Project,LLC	AMC408450	7S	18E	34	278
NCC 373	Copper Creek Project,LLC	AMC408451	7S	18E	34	279
NCC 374	Copper Creek Project,LLC	AMC408452	7S	18E	34	280
NCC 393	Copper Creek Project,LLC	AMC408453	7S	18E	34	281
NCC 394	Copper Creek Project,LLC	AMC408454	7S	18E	34	282
NCC 395	Copper Creek Project,LLC	AMC408455	7S	18E	34	283
NCC 396	Copper Creek Project,LLC	AMC408456	7S	18E	34	284
NCC 397	Copper Creek Project,LLC	AMC408457	7S	18E	34	285
NCC 398	Copper Creek Project,LLC	AMC408458	7S	18E	34	286
NCC 399	Copper Creek Project,LLC	AMC408459	7S	18E	34	287
NCC 400	Copper Creek Project,LLC	AMC408460	7S	18E	34	288
NCC 401	Copper Creek Project,LLC	AMC408461	7S	18E	34	289
NCC 375	Copper Creek Project,LLC	AMC409380	7S	18E	35	290
NCC 376	Copper Creek Project,LLC	AMC409381	7S	18E	35	291
NCC 377	Copper Creek Project,LLC	AMC409382	7S	18E	35	292
NCC 378	Copper Creek Project,LLC	AMC409383	7S	18E	35	293
NCC 379	Copper Creek Project,LLC	AMC409384	7S	18E	35	294
NCC 380	Copper Creek Project,LLC	AMC409385	7S	18E	35	295
NCC 381	Copper Creek Project,LLC	AMC409386	7S	18E	35	296
NCC 382	Copper Creek Project,LLC	AMC409387	7S	18E	35	297
NCC 383	Copper Creek Project,LLC	AMC409388	7S	18E	35	298
NCC 402	Copper Creek Project,LLC	AMC420295	7S	18E	34	299
NCC 403	Copper Creek Project,LLC	AMC420296	7S	18E	34	300
NCC 404	Copper Creek Project,LLC	AMC420297	7S	18E	34	301
NCC 405	Copper Creek Project,LLC	AMC420298	7S	18E	34	302
NCC 406	Copper Creek Project,LLC	AMC420299	7S	18E	34	303
NCC 433	Copper Creek Project,LLC	AMC420308	7S	18E	34	304
NCC 434	Copper Creek Project,LLC	AMC420309	7S	18E	34	305
NCC 435	Copper Creek Project,LLC	AMC420310	7S	18E	34	306
NCC 436	Copper Creek Project,LLC	AMC420311	7S	18E	34	307
NCC 437	Copper Creek Project,LLC	AMC420312	7S	18E	34	308

RECEIVED
 T. M. STATE OFFICE
 2017 AUG 31 A 9:14

NCC 438	Copper Creek Project,LLC	AMC420313	7S	18E	27	309
NCC 439	Copper Creek Project,LLC	AMC420314	7S	18E	27	310
NCC 440	Copper Creek Project,LLC	AMC420315	7S	18E	27	311
NCC 441	Copper Creek Project,LLC	AMC420316	7S	18E	27	312
NCC 442	Copper Creek Project,LLC	AMC420317	7S	18E	27	313
NCC 451	Copper Creek Project,LLC	AMC420326	7S	18E	27	314
NCC 452	Copper Creek Project,LLC	AMC420327	7S	18E	27	315
NCC 453	Copper Creek Project,LLC	AMC420328	7S	18E	27	316
NCC 454	Copper Creek Project,LLC	AMC420329	7S	18E	27	317
NCC 455	Copper Creek Project,LLC	AMC420330	7S	18E	27	318
NCC 456	Copper Creek Project,LLC	AMC420331	7S	18E	27	319
NCC 457	Copper Creek Project,LLC	AMC420332	7S	18E	27	320
NCC 458	Copper Creek Project,LLC	AMC420333	7S	18E	27	321

RECEIVED
 PHOENIX, ARIZONA
 2011 AUG 31 A 9:14

R. J. Sandberg
Redhawk Copper, Inc.
130 N. Redington Rd.
San Manuel, AZ 85631

U.S. Department of the Interior
Bureau of Land Management
Arizona State Office
222 North Central Ave
Phoenix, AZ 85004-2203

August 31, 2017

Re: 2018 Mining Claim Maintenance Fees

To Whom it may concern:

Section 10101 of the Act of August 10, 1993 (Pub.L. 103-6, 107 Stat. 312) and amended June 30, 2004 requires the annual payment of a \$155.00 maintenance fee in order to hold and maintain an unpatented mining claim, mill site, or tunnel site.

Enclosed you will find our check (check # ~~2074~~) in the amount of Six Hundred Twenty dollars (\$620.00) as payment of the maintenance fees for 4 unpatented mining claims (Moose #2, Moose #4, Moose #6, Moose #8 Claims) located in Pinal County, Arizona more particularly described on the attached Exhibit "A" (1 page).

These maintenance fees are being paid by and on behalf of the owner, D & G Mining Co. for subsequent assessment year beginning September 1, 2017.

Please date stamp and return to Redhawk Copper, Inc. at the above address. If you have any questions concerning this filing please call me at (520) 609-3815.

Sincerely,


R. J. Sandberg
Agent for D & G Mining Co.

RECEIVED
ARIZONA STATE OFFICE
2017 AUG 31 A 9:17
PHOENIX, ARIZONA

EXHIBIT A

Claim Name	Owner of Record	BLM AMC Serial #	G&SR BM Twn	Rng	Section	
Moose #2	D&G Mining	AMC 33973	8S	18E	11 SE1/4	1
Moose #4	D&G Mining	AMC 33974	8S	18E	11 SE1/4	2
Moose #6	D&G Mining	AMC 33975	8S	18E	11 SE1/4	3
Moose #8	D&G Mining	AMC 33976	8S	18E	11 SE1/4	4

RECEIVED
N.M. STATE OFFICE
2017 AUG 31 A 9:17
PHOENIX, ARIZONA

NO. OF CLAIMS 325
AMOUNT \$50375.00
RECEIPT NO. 3966991
INIT. ESG

** BLM-ASO**

Message:

5 ROWS RETRIEVED

CBS Export Results Report

Include Resolved Records

Record Status

Error Records (E/M/I)

Accepted Records (A/W)

"On Hold" Records (H)

All Records (for s/n or receipt nr)

Exported, No Results From CBS

View (not yet exported)

Printable Format (legal/landscape)

Search Criteria

Enter export Date (mm/dd/yyyy) ALL

Serial Number match (optional)

Receipt Nr (optional) 3966991

Export Nr (exclusive)

LR2000 User (defaults to login) ALL

Query

Reset

Responsible Area (Errors Only)

- User (U,X)
- Programmer (P,X)
- All (U,P,X)

User Guide

	Resend?	Export Nr	A/D	Serial Nr	Multi	Code	S Amount	Remarks	Receipt Nr	LR2000 User	#Msg	Resolved?	OK	Stat1	Area	CBS Msg 1	Stat2	Area	Msg 2	CBS 392 ID	392 S Amt	Action Update Date	Resend	Resend Orig
1	<input type="checkbox"/>	5966385	A	AMC33973		782	155.00	2018;S155	3966991	PAULINEB										2461114	50375.00	9/1/2017 9:21		
2	<input type="checkbox"/>	5966386	A	AMC33974		782	155.00	2018;S155	3966991	PAULINEB										2461114	50375.00	9/1/2017 9:21		
3	<input type="checkbox"/>	5966387	A	AMC33975		782	155.00	2018;S155	3966991	PAULINEB										2461114	50375.00	9/1/2017 9:21		
4	<input type="checkbox"/>	5966388	A	AMC33976		782	155.00	2018;S155	3966991	PAULINEB										2461114	50375.00	9/1/2017 9:21		
5	<input type="checkbox"/>	5966454	A	AMC420326		782	155.00	2018;S155	3966991	PAULINEB										2461114	50375.00	9/1/2017 9:23		
6	<input type="checkbox"/>	5966455	A	AMC420327		782	155.00	2018;S155	3966991	PAULINEB										2461114	50375.00	9/1/2017 9:23		
7	<input type="checkbox"/>	5966456	A	AMC420328		782	155.00	2018;S155	3966991	PAULINEB										2461114	50375.00	9/1/2017 9:23		
8	<input type="checkbox"/>	5966457	A	AMC420329		782	155.00	2018;S155	3966991	PAULINEB										2461114	50375.00	9/1/2017 9:23		
9	<input type="checkbox"/>	5966458	A	AMC420330		782	155.00	2018;S155	3966991	PAULINEB										2461114	50375.00	9/1/2017 9:23		
10	<input type="checkbox"/>	5966459	A	AMC420331		782	155.00	2018;S155	3966991	PAULINEB										2461114	50375.00	9/1/2017 9:23		
11	<input type="checkbox"/>	5966460	A	AMC420332		782	155.00	2018;S155	3966991	PAULINEB										2461114	50375.00	9/1/2017 9:23		
12	<input type="checkbox"/>	5966461	A	AMC420333		782	155.00	2018;S155	3966991	PAULINEB										2461114	50375.00	9/1/2017 9:23		
13	<input type="checkbox"/>	5966693	A	AMC420308		782	155.00	2018;S155	3966991	PAULINEB										2461114	50375.00	9/1/2017 9:26		
14	<input type="checkbox"/>	5966694	A	AMC420309		782	155.00	2018;S155	3966991	PAULINEB										2461114	50375.00	9/1/2017 9:26		
15	<input type="checkbox"/>	5966695	A	AMC420310		782	155.00	2018;S155	3966991	PAULINEB										2461114	50375.00	9/1/2017 9:26		
16	<input type="checkbox"/>	5966696	A	AMC420311		782	155.00	2018;S155	3966991	PAULINEB										2461114	50375.00	9/1/2017 9:26		
17	<input type="checkbox"/>	5966697	A	AMC420312		782	155.00	2018;S155	3966991	PAULINEB										2461114	50375.00	9/1/2017 9:26		
18	<input type="checkbox"/>	5966698	A	AMC420313		782	155.00	2018;S155	3966991	PAULINEB										2461114	50375.00	9/1/2017 9:26		
19	<input type="checkbox"/>	5966699	A	AMC420314		782	155.00	2018;S155	3966991	PAULINEB										2461114	50375.00	9/1/2017 9:26		
20	<input type="checkbox"/>	5966700	A	AMC420315		782	155.00	2018;S155	3966991	PAULINEB										2461114	50375.00	9/1/2017 9:26		

United States Department of the Interior
Bureau of Land Management
 DIV OF LANDS, MINRLS & ENERGY
 ONE N CENTRAL AVE
 PHOENIX, AZ 85004 -4427
 Phone: 602-417-9200

Receipt

No: 3966991

Transaction #: 4076881	
Date of Transaction: 08/31/2017	
CUSTOMER:	
COPPER CREEK PROJECT LLC 130 N REDINGTON RD SAN MANUEL, AZ 85631-1134 US	

ENTERED
 AC 782 (2018)
 SEP 01 2017
 BY: PS

LINE #	QTY	DESCRIPTION	REMARKS	UNIT PRICE	TOTAL
1	1.00	LOCATABLE MINERALS / MINING CLAIMS- NOT NEW-UNADJUD, ONE AUTH NO. ONLY / MINING CLAIM MONEY RECEIVED CASES: AMC33873/\$50375.00	2018 MAINT (325) <u>PS</u>	- n/a -	50375.00
TOTAL:					\$50,375.00

PAYMENT INFORMATION			
1	AMOUNT:	50375.00	POSTMARKED: N/A
	TYPE:	CHECK	RECEIVED: 08/31/2017
	CHECK NO:	2074	
	NAME:	REDHAWK COPPER INC 130 N REDINGTON RD SAN MANUEL AZ 85631-1134 US	

REMARKS

This receipt was generated by the automated BLM Collections and Billing System and is a paper representation of a portion of the official electronic record contained therein.

33845
78902

316095
335144

337099
342788

R. J. Sandberg
Redhawk Copper, Inc.
130 N. Redington Rd.
San Manuel, AZ 85631

349069
352161

352300
371132

U.S. Department of the Interior
Bureau of Land Management
Arizona State Office
222 North Central Ave
Phoenix, AZ 85004-2203

373192
408299

409378
411910

August 11, 2016

414010
415832

Re: 2017 Mining Claim Maintenance Fees

417514
420285

To Whom it may concern:

433408

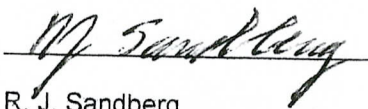
Section 10101 of the Act of August 10, 1993 (Pub.L. 103-6, 107 Stat. 312) and amended June 30, 2004 requires the annual payment of a \$155.00 maintenance fee in order to hold and maintain an unpatented mining claim, mill site, or tunnel site.

Enclosed you will find our check (check # 335144) in the amount of One Hundred Twenty-six Thousand ~~Four~~ Hundred ~~Eighty~~ dollars (\$126,325.00) as payment of the maintenance fees for 815 unpatented mining claims (Albatross, et. al Claims) located in Pinal County, Arizona more particularly described on the attached Exhibit "A" (17 pages).

These maintenance fees are being paid by and on behalf of the owner, Copper Creek Project, LLC. for subsequent assessment year beginning September 1, 2016.

Please date stamp and return to Redhawk Copper, Inc. at the above address. If you have any questions concerning this filing please call me at (520) 609-3815.

Sincerely,



R. J. Sandberg
President Redhawk Copper, Inc.
Manager Copper Creek Project, LLC

RECEIVED
BLM AZ STATE OFFICE
2016 AUG 11 A 9:54
PHOENIX, ARIZONA

NO. OF CLAIMS 819
AMOUNT \$126,945.00
RECEIPT NO. 3627663
INIT. ERS

** BLM-ASO**

EXHIBIT A

Claim Name	Owner of Record	BLM AMC	G&SR BM		Section	
		Serial #	Twn	Rng		
Granite Hill	Copper Creek Project, LLC	AMC 33873	8S	18E	11 SW1/4	1
American Eagle	Copper Creek Project, LLC	AMC 33893	8S	18E	11 SE1/4	2
Angusto Lode	Copper Creek Project, LLC	AMC 33894	8S	18E	10 SE1/4	3
Aurora	Copper Creek Project, LLC	AMC 33895	8S	18E	11 SW1/4	4
Camino Lode	Copper Creek Project, LLC	AMC 33904	8S	18E	10 SE1/4	5
Copper Cliff	Copper Creek Project, LLC	AMC 33951	8S	18E	11 NE1/4	6
Copper Reef No. 5	Copper Creek Project, LLC	AMC 33955	8S	18E	14 NW1/4	7
Copper Ridge	Copper Creek Project, LLC	AMC 33956	8S	18E	11 SE1/4	8
Copper Trail # 1	Copper Creek Project, LLC	AMC 33957	8S	18E	11 SE1/4	9
Copper Trail # 2	Copper Creek Project, LLC	AMC 33958	8S	18E	11 SE1/4	10
Copper Trail # 3	Copper Creek Project, LLC	AMC 33959	8S	18E	11 SE1/4	11
Copper Trail # 4	Copper Creek Project, LLC	AMC 33960	8S	18E	11 SE1/4	12
Fraction	Copper Creek Project, LLC	AMC 33961	8S	18E	11 SE1/4	13
Jupiter	Copper Creek Project, LLC	AMC 33964	8S	18E	14 NE1/4	14
Kimbro	Copper Creek Project, LLC	AMC 33965	8S	18E	11 NW1/4	15
Kimbro Eastern	Copper Creek Project, LLC	AMC 33966	8S	18E	11 NW1/4	16
Mars	Copper Creek Project, LLC	AMC 33968	8S	18E	14 NE1/4	17
North Star	Copper Creek Project, LLC	AMC 33986	8S	18E	11 SW1/4	18
Siskon No. 34	Copper Creek Project, LLC	AMC 34022	8S	18E	10 SE1/4	19
Siskon No. 35	Copper Creek Project, LLC	AMC 34023	8S	18E	10 SE1/4	20
Siskon No. 36	Copper Creek Project, LLC	AMC 34024	8S	18E	11 SW1/4	21
Siskon No. 37	Copper Creek Project, LLC	AMC 34025	8S	18E	10 SE1/4	22
Siskon No. 38	Copper Creek Project, LLC	AMC 34026	8S	18E	15 NE1/4	23
Siskon No. 39	Copper Creek Project, LLC	AMC 34027	8S	18E	14 NW1/4	24
Siskon No. 41	Copper Creek Project, LLC	AMC 34029	8S	18E	14 NW1/4	25
Siskon No. 52	Copper Creek Project, LLC	AMC 34036	8S	18E	14 NW1/4	26
Siskon No. 54	Copper Creek Project, LLC	AMC 34038	8S	18E	10 SE1/4	27
Siskon No. 55	Copper Creek Project, LLC	AMC 34039	8S	18E	10 SE1/4	28
Siskon No. 82	Copper Creek Project, LLC	AMC 34066	8S	18E	14 NW1/4	29
Siskon No. 88	Copper Creek Project, LLC	AMC 34071	8S	18E	14 NW1/4	30
Velasquez	Copper Creek Project, LLC	AMC 34072	8S	18E	11 SW1/4	31
Velasquez Fraction	Copper Creek Project, LLC	AMC 34073	8S	18E	11 NW1/4	32
Velasquez Wedge	Copper Creek Project, LLC	AMC 34074	8S	18E	11 SW1/4	33
Venus	Copper Creek Project, LLC	AMC 34075	8S	18E	10 SE1/4	34
Zella A	Copper Creek Project, LLC	AMC 79732	8S	18E	3 SE1/4	35
Center Star	Copper Creek Project, LLC	AMC 316095	8S	18E	11, 12, 1, 2	36
Navajo No. 7	Copper Creek Project, LLC	AMC 316096	8S	18E	10 NW1/4	37
Navajo No. 8	Copper Creek Project, LLC	AMC 316097	8S	18E	10 SW1/4	38
C.C. 12	Copper Creek Project, LLC	AMC 316098	8S	18E	10 NE1/4	39
Mary #1	Copper Creek Project, LLC	AMC 316100	8S	18E	11 NW1/4	40
Whippoorwill	Copper Creek Project, LLC	AMC 316101	8S	18E	11 NE1/4	41
Redondo	Copper Creek Project, LLC	AMC 316102	8S	18E	11 NE1/4	42
Paloma	Copper Creek Project, LLC	AMC 316103	8S	18E	11 NW1/4	43
Paloma Fraction	Copper Creek Project, LLC	AMC 316104	8S	18E	11 NW1/4	44
Morningside	Copper Creek Project, LLC	AMC 316105	8S	18E	14 NW1/4	45
Minnesota	Copper Creek Project, LLC	AMC 316106	8S	18E	11 NW1/4	46
Middle March	Copper Creek Project, LLC	AMC 316107	8S	18E	11 NE1/4	47
Lone Trail	Copper Creek Project, LLC	AMC 316108	8S	18E	11 NE1/4	48

RECEIVED
 AUG 11 2015
 BLM AZ STATE OFFICE
 PHOENIX, ARIZONA

EXHIBIT A

Claim Name	Owner of Record	BLM AMC	G&SR BM		Section	
		Serial #	Twn	Rng		
Jay Bird	Copper Creek Project, LLC	AMC 316109	8S	18E	11 NE1/4	49
Hercules	Copper Creek Project, LLC	AMC 316110	8S	18E	11 NE1/4	50
H-N Fraction 1	Copper Creek Project, LLC	AMC 316111	8S	18E	10 NE1/4	51
Clark No. 1	Copper Creek Project, LLC	AMC 316112	8S	18E	12 SW1/4	52
Copper Reef No. 2	Copper Creek Project, LLC	AMC 316113	8S	18E	14 NE1/4	53
Copper Reef No. 3	Copper Creek Project, LLC	AMC 316114	8S	18E	14 SW1/4	54
Copper Reef No. 4	Copper Creek Project, LLC	AMC 316115	8S	18E	14 NW1/4	55
North Star No. 1	Copper Creek Project, LLC	AMC 316116	8S	18E	14 SW1/4	56
North Star No. 2	Copper Creek Project, LLC	AMC 316117	8S	18E	14, 15	57
North Star No. 3	Copper Creek Project, LLC	AMC 316118	8S	18E	14, 15	58
Buzzard No. 1	Copper Creek Project, LLC	AMC 316119	8S	18E	11 NW1/4	59
Buzzard No. 2	Copper Creek Project, LLC	AMC 316120	8S	18E	11 NW1/4	60
Buzzard No. 3	Copper Creek Project, LLC	AMC 316121	8S	18E	11 NW1/4	61
Buzzard No. 4	Copper Creek Project, LLC	AMC 316122	8S	18E	11 NW1/4	62
Buzzard No. 5	Copper Creek Project, LLC	AMC 316123	8S	18E	11 NE1/4	63
Buzzard No. 6	Copper Creek Project, LLC	AMC 316124	8S	18E	11 NE1/4	64
Buzzard No. 7	Copper Creek Project, LLC	AMC 316125	8S	18E	11 NE1/4	65
Albatross No. 1	Copper Creek Project, LLC	AMC 316126	8S	18E	11, 12	66
Albatross No. 2	Copper Creek Project, LLC	AMC 316127	8S	18E	12 SW1/4	67
Albatross No. 3	Copper Creek Project, LLC	AMC 316128	8S	18E	11, 12	68
Albatross No. 4	Copper Creek Project, LLC	AMC 316129	8S	18E	12 SW1/4	69
Albatross No. 5	Copper Creek Project, LLC	AMC 316130	8S	18E	11, 12	70
Albatross No. 6	Copper Creek Project, LLC	AMC 316131	8S	18E	12 NW1/4	71
Albatross No. 7	Copper Creek Project, LLC	AMC 316132	8S	18E	11, 12	72
Albatross No. 8	Copper Creek Project, LLC	AMC 316133	8S	18E	12 NW1/4	73
Albatross No. 17	Copper Creek Project, LLC	AMC 316134	8S	18E	11, 12	74
Siskon No. 40	Copper Creek Project, LLC	AMC 316135	8S	18E	15 NE1/4	75
Siskon No. 42	Copper Creek Project, LLC	AMC 316136	8S	18E	14, 15	76
Siskon No. 44	Copper Creek Project, LLC	AMC 316137	8S	18E	14, 15	77
Siskon No. 53	Copper Creek Project, LLC	AMC 316138	8S	18E	10 SE1/4	78
Siskon No. 56	Copper Creek Project, LLC	AMC 316139	8S	18E	10 SE1/4	79
Siskon No. 57	Copper Creek Project, LLC	AMC 316140	8S	18E	15 NE1/4	80
Siskon No. 58	Copper Creek Project, LLC	AMC 316141	8S	18E	15 NE1/4	81
Siskon No. 83	Copper Creek Project, LLC	AMC 316142	8S	18E	14, 15	82
Siskon No. 84	Copper Creek Project, LLC	AMC 316143	8S	18E	14, 15	83
Siskon No. 85	Copper Creek Project, LLC	AMC 316144	8S	18E	14 SW1/4	84
Siskon No. 87	Copper Creek Project, LLC	AMC 316145	8S	18E	14 SW1/4	85
Crow 1	Copper Creek Project, LLC	AMC 335144	8S	18E	9 SE1/4	86
Crow 2	Copper Creek Project, LLC	AMC 335145	8S	18E	9 SE1/4	87
Crow 3	Copper Creek Project, LLC	AMC 335146	8S	18E	9 SE1/4	88
Crow 4	Copper Creek Project, LLC	AMC 335147	8S	18E	9 SE1/4	89
Crow 5	Copper Creek Project, LLC	AMC 335148	8S	18E	9 SE1/4	90
Crow 6	Copper Creek Project, LLC	AMC 335149	8S	18E	9 SE1/4	91
Crow 7	Copper Creek Project, LLC	AMC 335150	8S	18E	9 NE1/4	92
Crow 8	Copper Creek Project, LLC	AMC 335151	8S	18E	9 NE1/4	93
Crow 9	Copper Creek Project, LLC	AMC 335152	8S	18E	9 NE1/4	94
Crow 10	Copper Creek Project, LLC	AMC 335153	8S	18E	9 NE1/4	95
Crow 11	Copper Creek Project, LLC	AMC 335154	8S	18E	9 NE1/4	96

EXHIBIT A

Claim Name	Owner of Record	BLM AMC	G&SR BM		Section	
		Serial #	TwN	Rng		
Crow 12	Copper Creek Project, LLC	AMC 335155	8S	18E	9 NE1/4	97
Crow 13	Copper Creek Project, LLC	AMC 335156	8S	18E	9, 4	98
Crow 14	Copper Creek Project, LLC	AMC 335157	8S	18E	9, 4	99
Crow 15	Copper Creek Project, LLC	AMC 335158	8S	18E	4 SE1/4	100
Crow 16	Copper Creek Project, LLC	AMC 335159	8S	18E	4 SE1/4	101
Crow 17	Copper Creek Project, LLC	AMC 335160	8S	18E	9 SE1/4	102
Crow 20	Copper Creek Project, LLC	AMC 335161	8S	18E	10 SW1/4	103
Crow 21	Copper Creek Project, LLC	AMC 335162	8S	18E	10 SW1/4	104
Crow 22	Copper Creek Project, LLC	AMC 335163	8S	18E	10 NE1/4	105
Crow 23	Copper Creek Project, LLC	AMC 335164	8S	18E	10 NE1/4	106
Crow 24	Copper Creek Project, LLC	AMC 335165	8S	18E	10 NE1/4	107
Crow 25	Copper Creek Project, LLC	AMC 335166	8S	18E	3 SW1/4	108
Crow 26	Copper Creek Project, LLC	AMC 335167	8S	18E	3 SW1/4	109
Siskon No. 46	Copper Creek Project, LLC	AMC 335168	8S	18E	15 NE1/4	110
Siskon No. 48	Copper Creek Project, LLC	AMC 335169	8S	18E	15 SE1/4	111
Siskon No. 51	Copper Creek Project, LLC	AMC 335170	8S	18E	14 SW1/4	112
Siskon No. 59	Copper Creek Project, LLC	AMC 335171	8S	18E	15 NE1/4	113
Siskon No. 60	Copper Creek Project, LLC	AMC 335172	8S	18E	15 NE1/4	114
Siskon No. 64	Copper Creek Project, LLC	AMC 335173	8S	18E	10 SW1/4	115
Siskon 65	Copper Creek Project, LLC	AMC 335174	8S	18E	10 SW1/4	116
Siskon 66	Copper Creek Project, LLC	AMC 335175	8S	18E	10 SW1/4	117
Siskon 67	Copper Creek Project, LLC	AMC 335176	8S	18E	10 SW1/4	118
Siskon 68	Copper Creek Project, LLC	AMC 335177	8S	18E	10 SW1/4	119
Siskon 69	Copper Creek Project, LLC	AMC 335178	8S	18E	10 SW1/4	120
Siskon 70	Copper Creek Project, LLC	AMC 335179	8S	18E	10 SW1/4	121
Siskon 71	Copper Creek Project, LLC	AMC 335180	8S	18E	10 SW1/4	122
Siskon 72	Copper Creek Project, LLC	AMC 335181	8S	18E	15 NW1/4	123
C.C. 8	Copper Creek Project, LLC	AMC 335182	8S	18E	10 NW1/4	124
C.C. 9	Copper Creek Project, LLC	AMC 335183	8S	18E	10 NW1/4	125
C.C. 11	Copper Creek Project, LLC	AMC 335184	8S	18E	10 NW1/4	126
Swallow 1	Copper Creek Project, LLC	AMC 337099	8S	18E	9 SE1/4	127
Swallow 2	Copper Creek Project, LLC	AMC 337100	8S	18E	9 NW1/4	128
Swallow 3	Copper Creek Project, LLC	AMC 337101	8S	18E	9 NW1/4	129
Swallow 4	Copper Creek Project, LLC	AMC 337102	8S	18E	9 NE1/4	130
Swallow 5	Copper Creek Project, LLC	AMC 337103	8S	18E	9 NW1/4	131
Swallow 6	Copper Creek Project, LLC	AMC 337104	8S	18E	9 NE1/4	132
Swallow 7	Copper Creek Project, LLC	AMC 337105	8S	18E	9 NE1/4	133
Hawk #1	Copper Creek Project, LLC	AMC 342788	8S	18E	3 SE1/4	134
Hawk #2	Copper Creek Project, LLC	AMC 342789	8S	18E	3 SE1/4	135
Hawk #3	Copper Creek Project, LLC	AMC 342790	8S	18E	3 NE1/4	136
Hawk #4	Copper Creek Project, LLC	AMC 342791	8S	18E	3 NE1/4	137
Hawk #5	Copper Creek Project, LLC	AMC 342792	8S	18E	3 NE1/4	138
Hawk #6	Copper Creek Project, LLC	AMC 342793	8S	18E	3 NE1/4	139
Hawk #7	Copper Creek Project, LLC	AMC 342794	8S	18E	3 NE1/4	140
Hawk #8	Copper Creek Project, LLC	AMC 342795	8S	18E	3 SW1/4	141
Hawk #9	Copper Creek Project, LLC	AMC 342796	8S	18E	3 SW1/4	142
Hawk #10	Copper Creek Project, LLC	AMC 342797	8S	18E	3 SW1/4	143
Hawk #11	Copper Creek Project, LLC	AMC 342798	8S	18E	3 NW1/4	144

RECEIVED
 BLM PLAZ STATE OFFICE
 2016 AUG 11 9AM
 ARIZONA, PHOENIX

EXHIBIT A

Claim Name	Owner of Record	BLM AMC	G&SR BM			
		Serial #	Twn	Rng	Section	
Hawk #12	Copper Creek Project, LLC	AMC 342799	8S	18E	3 NW1/4	145
Hawk #13	Copper Creek Project, LLC	AMC 342800	8S	18E	3 NW1/4	146
Hawk #14	Copper Creek Project, LLC	AMC 342801	8S	18E	4 NE1/4	147
Hawk #15	Copper Creek Project, LLC	AMC 342802	8S	18E	4 NE1/4	148
Chapo #1	Copper Creek Project, LLC	AMC 349078	8S	18E	14 SW1/4	149
Wren 1	Copper Creek Project, LLC	AMC 352161	8S	18E	15 NW1/4	150
Wren 2	Copper Creek Project, LLC	AMC 352162	8S	18E	15 NW1/4	151
Wren 3	Copper Creek Project, LLC	AMC 352163	8S	18E	15 NW1/4	152
Parrot 1	Copper Creek Project, LLC	AMC 352164	8S	18E	1 NW1/4	153
Parrot 2	Copper Creek Project, LLC	AMC 352165	8S	18E	1 NW1/4	154
Parrot 3	Copper Creek Project, LLC	AMC 352166	8S	18E	1 NW1/4	155
Parrot 4	Copper Creek Project, LLC	AMC 352167	8S	18E	1 NW1/4	156
Parrot 5	Copper Creek Project, LLC	AMC 352168	8S	18E	1 NW1/4	157
Parrot 6	Copper Creek Project, LLC	AMC 352169	8S	18E	1 NW1/4	158
Parrot 7	Copper Creek Project, LLC	AMC 352170	8S	18E	1 SW1/4	159
Parrot 8	Copper Creek Project, LLC	AMC 352171	8S	18E	1 SW1/4	160
Parrot 9	Copper Creek Project, LLC	AMC 352172	8S	18E	1 SW1/4	161
Parrot 10	Copper Creek Project, LLC	AMC 352173	8S	18E	1 SW1/4	162
Parrot 11	Copper Creek Project, LLC	AMC 352174	8S	18E	1 SW1/4	163
Parrot 12	Copper Creek Project, LLC	AMC 352175	8S	18E	1 SW1/4	164
Buzzard No. 8	Copper Creek Project, LLC	AMC 352176	8S	18E	11 NE1/4	165
PF	Copper Creek Project, LLC	AMC 352300	8S	18E	11 NW1/4	166
NS #1	Copper Creek Project, LLC	AMC 352301	8S	18E	14 SW1/4	167
WREN-4	Copper Creek Project, LLC	AMC 371132	8S	18E	14 SE1/4	168
WREN-5	Copper Creek Project, LLC	AMC 371133	8S	18E	14 SE1/4	169
WREN-6	Copper Creek Project, LLC	AMC 371134	8S	18E	14 SE1/4	170
WREN-7	Copper Creek Project, LLC	AMC 371135	8S	18E	14 SE1/4	171
WREN-8	Copper Creek Project, LLC	AMC 371136	8S	18E	14 NE1/4	172
WREN-9	Copper Creek Project, LLC	AMC 371137	8S	18E	15 SE1/4	173
WREN-10	Copper Creek Project, LLC	AMC 371138	8S	18E	15 SE1/4	174
WREN-11	Copper Creek Project, LLC	AMC 371139	8S	18E	15 SE1/4	175
WREN-12	Copper Creek Project, LLC	AMC 371140	8S	18E	15 SE1/4	176
WREN-13	Copper Creek Project, LLC	AMC 371141	8S	18E	15 SE1/4	177
WREN-14	Copper Creek Project, LLC	AMC 371142	8S	18E	15 SE1/4	178
WREN-15	Copper Creek Project, LLC	AMC 371143	8S	18E	15 SE1/4	179
WREN-16	Copper Creek Project, LLC	AMC 371144	8S	18E	15 SE1/4	180
WREN-17	Copper Creek Project, LLC	AMC 371145	8S	18E	15 SW1/4	181
WREN-18	Copper Creek Project, LLC	AMC 371146	8S	18E	15 NW1/4	182
WREN-19	Copper Creek Project, LLC	AMC 371147	8S	18E	15 NW1/4	183
WREN-20	Copper Creek Project, LLC	AMC 371148	8S	18E	15 NW1/4	184
WREN-21	Copper Creek Project, LLC	AMC 371149	8S	18E	15 NW1/4	185
WREN-22	Copper Creek Project, LLC	AMC 371150	8S	18E	9 SE1/4	186
WREN-23	Copper Creek Project, LLC	AMC 371151	8S	18E	9 SE1/4	187
WREN-24	Copper Creek Project, LLC	AMC 371152	8S	18E	9 SE1/4	188
WREN-44	Copper Creek Project, LLC	AMC 371153	8S	18E	3 NW1/4	189
WREN-45	Copper Creek Project, LLC	AMC 371154	8S	18E	3 NW1/4	190
WREN-46	Copper Creek Project, LLC	AMC 371155	8S	18E	3 NW1/4	191
WREN-47	Copper Creek Project, LLC	AMC 371156	8S	18E	1 NW1/4	192

RECEIVED
 ARIZONA STATE OFFICE
 APR 11 2016

EXHIBIT A

Claim Name	Owner of Record	BLM AMC		G&SR BM		Section	
		Serial #		Twn	Rng		
WREN-48	Copper Creek Project, LLC	AMC 371157		8S	18E	3 NE1/4	193
WREN-49	Copper Creek Project, LLC	AMC 371158		8S	18E	3 NE1/4	194
WREN-50	Copper Creek Project, LLC	AMC 371159		8S	18E	3 NE1/4	195
WREN-51	Copper Creek Project, LLC	AMC 371160		8S	18E	3 NE1/4	196
WREN-52	Copper Creek Project, LLC	AMC 371161		8S	18E	3 NE1/4	197
WREN-25	Copper Creek Project, LLC	AMC 373192		8S	18E	4 SW1/4	198
WREN-26	Copper Creek Project, LLC	AMC 373193		8S	18E	4 SW1/4	199
WREN-27	Copper Creek Project, LLC	AMC 373194		8S	18E	4 SW1/4	200
WREN-28	Copper Creek Project, LLC	AMC 373195		8S	18E	4 SW1/4	201
WREN-29	Copper Creek Project, LLC	AMC 373196		8S	18E	4 SW1/4	202
WREN-30	Copper Creek Project, LLC	AMC 373197		8S	18E	4 SW1/4	203
WREN-31	Copper Creek Project, LLC	AMC 373198		8S	18E	4 SW1/4	204
WREN-32	Copper Creek Project, LLC	AMC 373199		8S	18E	4 NE1/4	205
WREN-33	Copper Creek Project, LLC	AMC 373200		8S	18E	4 NE1/4	206
WREN-34	Copper Creek Project, LLC	AMC 373201		8S	18E	4 NE1/4	207
WREN-35	Copper Creek Project, LLC	AMC 373202		8S	18E	4 NW1/4	208
WREN-36	Copper Creek Project, LLC	AMC 373203		8S	18E	4 NW1/4	209
WREN-37	Copper Creek Project, LLC	AMC 373204		8S	18E	4 NW1/4	210
WREN-38	Copper Creek Project, LLC	AMC 373205		8S	18E	4 NW1/4	211
WREN-39	Copper Creek Project, LLC	AMC 373206		8S	18E	4 NE1/4	212
WREN-40	Copper Creek Project, LLC	AMC 373207		8S	18E	4 NE1/4	213
WREN-41	Copper Creek Project, LLC	AMC 373208		8S	18E	4 NE1/4	214
WREN-42	Copper Creek Project, LLC	AMC 373209		8S	18E	4 NE1/4	215
WREN-43	Copper Creek Project, LLC	AMC 373210		8S	18E	4 NE1/4	216
NCC 1	Copper Creek Project, LLC	AMC408299		7S	18E		31 217
NCC 2	Copper Creek Project, LLC	AMC408300		7S	18E		31 218
NCC 3	Copper Creek Project, LLC	AMC408301		7S	18E		31 219
NCC 4	Copper Creek Project, LLC	AMC408302		7S	18E		31 220
NCC 5	Copper Creek Project, LLC	AMC408303		7S	18E		31 221
NCC 6	Copper Creek Project, LLC	AMC408304		7S	18E		31 222
NCC 7	Copper Creek Project, LLC	AMC408305		7S	18E		31 223
NCC 8	Copper Creek Project, LLC	AMC408306		7S	18E		31 224
NCC 9	Copper Creek Project, LLC	AMC408307		7S	18E		31 225
NCC 10	Copper Creek Project, LLC	AMC408308		7S	18E		31 226
NCC 11	Copper Creek Project, LLC	AMC408309		7S	18E		31 227
NCC 12	Copper Creek Project, LLC	AMC408310		7S	18E		31 228
NCC 13	Copper Creek Project, LLC	AMC408311		7S	18E		31 229
NCC 14	Copper Creek Project, LLC	AMC408312		7S	18E		31 230
NCC 15	Copper Creek Project, LLC	AMC408313		7S	18E		31 231
NCC 16	Copper Creek Project, LLC	AMC408314		7S	18E		31 232
NCC 17	Copper Creek Project, LLC	AMC408315		7S	18E		31 233
NCC 18	Copper Creek Project, LLC	AMC408316		7S	18E		31 234
NCC 19	Copper Creek Project, LLC	AMC408317		7S	18E		31 235
NCC 20	Copper Creek Project, LLC	AMC408318		7S	18E		31 236
NCC 51	Copper Creek Project, LLC	AMC408321		7S	18E		30 237
NCC 90	Copper Creek Project, LLC	AMC408323		7S	18E		19 238
NCC 91	Copper Creek Project, LLC	AMC408324		7S	18E		19 239
NCC 92	Copper Creek Project, LLC	AMC408325		7S	18E		19 240

RECEIVED
BLM AZ STATE OFFICE
AUG 11 2016
PHOENIX ARIZONA

EXHIBIT A

Claim Name	Owner of Record	BLM AMC Serial #	G&SR BM		Section	
			Twn	Rng		
NCC 100	Copper Creek Project, LLC	AMC408326	7S	18E	19	241
NCC 101	Copper Creek Project, LLC	AMC408327	7S	18E	19	242
NCC 102	Copper Creek Project, LLC	AMC408328	7S	18E	19	243
NCC 93	Copper Creek Project, LLC	AMC408329	7S	18E	18	244
NCC 94	Copper Creek Project, LLC	AMC408330	7S	18E	18	245
NCC 95	Copper Creek Project, LLC	AMC408331	7S	18E	18	246
NCC 96	Copper Creek Project, LLC	AMC408332	7S	18E	18	247
NCC 97	Copper Creek Project, LLC	AMC408333	7S	18E	18	248
NCC 98	Copper Creek Project, LLC	AMC408334	7S	18E	18	249
NCC 99	Copper Creek Project, LLC	AMC408335	7S	18E	18	250
NCC 103	Copper Creek Project, LLC	AMC408336	7S	18E	18	251
NCC 104	Copper Creek Project, LLC	AMC408337	7S	18E	18	252
NCC 105	Copper Creek Project, LLC	AMC408338	7S	18E	18	253
NCC 106	Copper Creek Project, LLC	AMC408339	7S	18E	18	254
NCC 107	Copper Creek Project, LLC	AMC408340	7S	18E	18	255
NCC 108	Copper Creek Project, LLC	AMC408341	7S	18E	18	256
NCC 109	Copper Creek Project, LLC	AMC408342	7S	18E	18	257
NCC 110	Copper Creek Project, LLC	AMC408343	7S	18E	18	258
NCC 111	Copper Creek Project, LLC	AMC408344	7S	18E	18	259
NCC 112	Copper Creek Project, LLC	AMC408345	7S	18E	18	260
NCC 113	Copper Creek Project, LLC	AMC408346	7S	18E	18	261
NCC 114	Copper Creek Project, LLC	AMC408347	7S	18E	18	262
NCC 115	Copper Creek Project, LLC	AMC408348	7S	18E	18	263
NCC 116	Copper Creek Project, LLC	AMC408349	7S	18E	18	264
NCC 117	Copper Creek Project, LLC	AMC408350	7S	18E	18	265
NCC 118	Copper Creek Project, LLC	AMC408351	7S	18E	18	266
NCC 119	Copper Creek Project, LLC	AMC408352	7S	18E	18	267
NCC 120	Copper Creek Project, LLC	AMC408353	7S	18E	18	268
NCC 121	Copper Creek Project, LLC	AMC408354	7S	18E	18	269
NCC 122	Copper Creek Project, LLC	AMC408355	7S	18E	18	270
NCC 123	Copper Creek Project, LLC	AMC408356	7S	18E	18	271
NCC 124	Copper Creek Project, LLC	AMC408357	7S	18E	18	272
NCC 125	Copper Creek Project, LLC	AMC408358	7S	18E	18	273
NCC 126	Copper Creek Project, LLC	AMC408359	7S	18E	18	274
NCC 127	Copper Creek Project, LLC	AMC408360	7S	18E	18	275
NCC 128	Copper Creek Project, LLC	AMC408361	7S	18E	18	276
NCC 129	Copper Creek Project, LLC	AMC408362	7S	18E	18	277
NCC 130	Copper Creek Project, LLC	AMC408363	7S	18E	18	278
NCC 131	Copper Creek Project, LLC	AMC408364	7S	18E	18	279
NCC 132	Copper Creek Project, LLC	AMC408365	7S	18E	18	280
NCC 232	Copper Creek Project, LLC	AMC408366	7S	18E	17	281
NCC 233	Copper Creek Project, LLC	AMC408367	7S	18E	17	282
NCC 234	Copper Creek Project, LLC	AMC408368	7S	18E	17	283
NCC 235	Copper Creek Project, LLC	AMC408369	7S	18E	17	284
NCC 241	Copper Creek Project, LLC	AMC408370	7S	18E	17	285
NCC 242	Copper Creek Project, LLC	AMC408371	7S	18E	17	286
NCC 243	Copper Creek Project, LLC	AMC408372	7S	18E	17	287
NCC 244	Copper Creek Project, LLC	AMC408373	7S	18E	17	288

RECEIVED
 BLM AZ STATE OFFICE
 2016 AUG 11 9 53 AM
 PHOENIX ARIZONA

EXHIBIT A

Claim Name	Owner of Record	BLM AMC	G&SR BM		Section	
		Serial #	Twn	Rng		
NCC 245	Copper Creek Project, LLC	AMC408374	7S	18E	17	289
NCC 246	Copper Creek Project, LLC	AMC408375	7S	18E	17	290
NCC 247	Copper Creek Project, LLC	AMC408376	7S	18E	17	291
NCC 248	Copper Creek Project, LLC	AMC408377	7S	18E	17	292
NCC 272	Copper Creek Project, LLC	AMC408378	7S	18E	28	293
NCC 273	Copper Creek Project, LLC	AMC408379	7S	18E	28	294
NCC 274	Copper Creek Project, LLC	AMC408380	7S	18E	28	295
NCC 275	Copper Creek Project, LLC	AMC408381	7S	18E	28	296
NCC 276	Copper Creek Project, LLC	AMC408382	7S	18E	28	297
NCC 293	Copper Creek Project, LLC	AMC408383	7S	18E	28	298
NCC 294	Copper Creek Project, LLC	AMC408384	7S	18E	28	299
NCC 295	Copper Creek Project, LLC	AMC408385	7S	18E	28	300
NCC 296	Copper Creek Project, LLC	AMC408386	7S	18E	28	301
NCC 297	Copper Creek Project, LLC	AMC408387	7S	18E	28	302
NCC 298	Copper Creek Project, LLC	AMC408388	7S	18E	28	303
NCC 299	Copper Creek Project, LLC	AMC408389	7S	18E	28	304
NCC 300	Copper Creek Project, LLC	AMC408390	7S	18E	28	305
NCC 301	Copper Creek Project, LLC	AMC408391	7S	18E	28	306
NCC 302	Copper Creek Project, LLC	AMC408392	7S	18E	28	307
NCC 319	Copper Creek Project, LLC	AMC408393	7S	18E	28	308
NCC 320	Copper Creek Project, LLC	AMC408394	7S	18E	28	309
NCC 321	Copper Creek Project, LLC	AMC408395	7S	18E	28	310
NCC 322	Copper Creek Project, LLC	AMC408396	7S	18E	28	311
NCC 323	Copper Creek Project, LLC	AMC408397	7S	18E	28	312
NCC 324	Copper Creek Project, LLC	AMC408398	7S	18E	28	313
NCC 325	Copper Creek Project, LLC	AMC408399	7S	18E	28	314
NCC 277	Copper Creek Project, LLC	AMC408400	7S	18E	29	315
NCC 278	Copper Creek Project, LLC	AMC408401	7S	18E	29	316
NCC 279	Copper Creek Project, LLC	AMC408402	7S	18E	29	317
NCC 280	Copper Creek Project, LLC	AMC408403	7S	18E	29	318
NCC 283	Copper Creek Project, LLC	AMC408404	7S	18E	29	319
NCC 284	Copper Creek Project, LLC	AMC408405	7S	18E	29	320
NCC 285	Copper Creek Project, LLC	AMC408406	7S	18E	29	321
NCC 286	Copper Creek Project, LLC	AMC408407	7S	18E	29	322
NCC 287	Copper Creek Project, LLC	AMC408408	7S	18E	29	323
NCC 288	Copper Creek Project, LLC	AMC408409	7S	18E	29	324
NCC 289	Copper Creek Project, LLC	AMC408410	7S	18E	29	325
NCC 290	Copper Creek Project, LLC	AMC408411	7S	18E	29	326
NCC 291	Copper Creek Project, LLC	AMC408412	7S	18E	29	327
NCC 292	Copper Creek Project, LLC	AMC408413	7S	18E	29	328
NCC 303	Copper Creek Project, LLC	AMC408414	7S	18E	29	329
NCC 304	Copper Creek Project, LLC	AMC408415	7S	18E	29	330
NCC 305	Copper Creek Project, LLC	AMC408416	7S	18E	29	331
NCC 306	Copper Creek Project, LLC	AMC408417	7S	18E	29	332
NCC 307	Copper Creek Project, LLC	AMC408418	7S	18E	29	333
NCC 308	Copper Creek Project, LLC	AMC408419	7S	18E	29	334
NCC 309	Copper Creek Project, LLC	AMC408420	7S	18E	29	335
NCC 310	Copper Creek Project, LLC	AMC408421	7S	18E	29	336

RECEIVED
 BLM AZ STATE OFFICE
 AUG 19 2016
 PHOENIX ARIZONA

EXHIBIT A

Claim Name	Owner of Record	BLM AMC	G&SR BM		Section	
		Serial #	Twn	Rng		
NCC 311	Copper Creek Project, LLC	AMC408422	7S	18E	29	337
NCC 312	Copper Creek Project, LLC	AMC408423	7S	18E	29	338
NCC 313	Copper Creek Project, LLC	AMC408424	7S	18E	29	339
NCC 314	Copper Creek Project, LLC	AMC408425	7S	18E	29	340
NCC 315	Copper Creek Project, LLC	AMC408426	7S	18E	29	341
NCC 316	Copper Creek Project, LLC	AMC408427	7S	18E	29	342
NCC 317	Copper Creek Project, LLC	AMC408428	7S	18E	29	343
NCC 318	Copper Creek Project, LLC	AMC408429	7S	18E	29	344
NCC 329	Copper Creek Project, LLC	AMC408430	7S	18E	29	345
NCC 330	Copper Creek Project, LLC	AMC408431	7S	18E	29	346
NCC 331	Copper Creek Project, LLC	AMC408432	7S	18E	29	347
NCC 332	Copper Creek Project, LLC	AMC408433	7S	18E	29	348
NCC 333	Copper Creek Project, LLC	AMC408434	7S	18E	29	349
NCC 334	Copper Creek Project, LLC	AMC408435	7S	18E	29	350
NCC 335	Copper Creek Project, LLC	AMC408436	7S	18E	29	351
NCC 336	Copper Creek Project, LLC	AMC408437	7S	18E	29	352
NCC 326	Copper Creek Project, LLC	AMC408438	7S	18E	33	353
NCC 327	Copper Creek Project, LLC	AMC408439	7S	18E	33	354
NCC 328	Copper Creek Project, LLC	AMC408440	7S	18E	33	355
NCC 337	Copper Creek Project, LLC	AMC408441	7S	18E	33	356
NCC 338	Copper Creek Project, LLC	AMC408442	7S	18E	33	357
NCC 339	Copper Creek Project, LLC	AMC408443	7S	18E	33	358
NCC 366	Copper Creek Project, LLC	AMC408444	7S	18E	34	359
NCC 367	Copper Creek Project, LLC	AMC408445	7S	18E	34	360
NCC 368	Copper Creek Project, LLC	AMC408446	7S	18E	34	361
NCC 369	Copper Creek Project, LLC	AMC408447	7S	18E	34	362
NCC 370	Copper Creek Project, LLC	AMC408448	7S	18E	34	363
NCC 371	Copper Creek Project, LLC	AMC408449	7S	18E	34	364
NCC 372	Copper Creek Project, LLC	AMC408450	7S	18E	34	365
NCC 373	Copper Creek Project, LLC	AMC408451	7S	18E	34	366
NCC 374	Copper Creek Project, LLC	AMC408452	7S	18E	34	367
NCC 393	Copper Creek Project, LLC	AMC408453	7S	18E	34	368
NCC 394	Copper Creek Project, LLC	AMC408454	7S	18E	34	369
NCC 395	Copper Creek Project, LLC	AMC408455	7S	18E	34	370
NCC 396	Copper Creek Project, LLC	AMC408456	7S	18E	34	371
NCC 397	Copper Creek Project, LLC	AMC408457	7S	18E	34	372
NCC 398	Copper Creek Project, LLC	AMC408458	7S	18E	34	373
NCC 399	Copper Creek Project, LLC	AMC408459	7S	18E	34	374
NCC 400	Copper Creek Project, LLC	AMC408460	7S	18E	34	375
NCC 401	Copper Creek Project, LLC	AMC408461	7S	18E	34	376
NCC 528	Copper Creek Project, LLC	AMC408462	7S	17E	24	377
NCC 529	Copper Creek Project, LLC	AMC408463	7S	17E	24	378
NCC 530	Copper Creek Project, LLC	AMC408464	7S	17E	24	379
NCC 531	Copper Creek Project, LLC	AMC408465	7S	17E	24	380
NCC 532	Copper Creek Project, LLC	AMC408466	7S	17E	24	381
NCC 533	Copper Creek Project, LLC	AMC408467	7S	17E	24	382
NCC 534	Copper Creek Project, LLC	AMC408468	7S	17E	24	383
NCC 535	Copper Creek Project, LLC	AMC408469	7S	17E	24	384

RECEIVED
 BLM AZ STATE OFFICE
 AUG 11 2016
 PHOENIX ARIZONA

EXHIBIT A

Claim Name	Owner of Record	BLM AMC	G&SR BM		Section	
		Serial #	Twn	Rng		
NCC 536	Copper Creek Project, LLC	AMC408470	7S	17E	24	385
NCC 537	Copper Creek Project, LLC	AMC408471	7S	17E	24	386
NCC 538	Copper Creek Project, LLC	AMC408472	7S	17E	24	387
NCC 539	Copper Creek Project, LLC	AMC408473	7S	17E	24	388
NCC 540	Copper Creek Project, LLC	AMC408474	7S	17E	24	389
NCC 541	Copper Creek Project, LLC	AMC408475	7S	17E	24	390
NCC 542	Copper Creek Project, LLC	AMC408476	7S	17E	24	391
NCC 543	Copper Creek Project, LLC	AMC408477	7S	17E	24	392
NCC 544	Copper Creek Project, LLC	AMC408478	7S	17E	24	393
NCC 545	Copper Creek Project, LLC	AMC408479	7S	17E	24	394
NCC 591	Copper Creek Project, LLC	AMC408480	7S	17E	12	395
NCC 592	Copper Creek Project, LLC	AMC408481	7S	17E	12	396
NCC 593	Copper Creek Project, LLC	AMC408482	7S	17E	12	397
NCC 594	Copper Creek Project, LLC	AMC408483	7S	17E	12	398
NCC 595	Copper Creek Project, LLC	AMC408484	7S	17E	12	399
NCC 596	Copper Creek Project, LLC	AMC408485	7S	17E	12	400
NCC 597	Copper Creek Project, LLC	AMC408486	7S	17E	12	401
NCC 598	Copper Creek Project, LLC	AMC408487	7S	17E	12	402
NCC 599	Copper Creek Project, LLC	AMC408488	7S	17E	12	403
NCC 600	Copper Creek Project, LLC	AMC408489	7S	17E	12	404
NCC 601	Copper Creek Project, LLC	AMC408490	7S	17E	12	405
NCC 602	Copper Creek Project, LLC	AMC408491	7S	17E	12	406
NCC 603	Copper Creek Project, LLC	AMC408492	7S	17E	12	407
NCC 604	Copper Creek Project, LLC	AMC408493	7S	17E	12	408
NCC 605	Copper Creek Project, LLC	AMC408494	7S	17E	12	409
NCC 606	Copper Creek Project, LLC	AMC408495	7S	17E	12	410
NCC 607	Copper Creek Project, LLC	AMC408496	7S	17E	12	411
NCC 608	Copper Creek Project, LLC	AMC408497	7S	17E	12	412
NCC 609	Copper Creek Project, LLC	AMC408498	7S	17E	11	413
NCC 610	Copper Creek Project, LLC	AMC408499	7S	17E	11	414
NCC 611	Copper Creek Project, LLC	AMC408500	7S	17E	11	415
NCC 612	Copper Creek Project, LLC	AMC408501	7S	17E	11	416
NCC 613	Copper Creek Project, LLC	AMC408502	7S	17E	11	417
NCC 614	Copper Creek Project, LLC	AMC408503	7S	17E	11	418
NCC 615	Copper Creek Project, LLC	AMC408504	7S	17E	11	419
NCC 616	Copper Creek Project, LLC	AMC408505	7S	17E	11	420
NCC 617	Copper Creek Project, LLC	AMC408506	7S	17E	11	421
NCC 618	Copper Creek Project, LLC	AMC408507	7S	17E	11	422
NCC 619	Copper Creek Project, LLC	AMC408508	7S	17E	11	423
NCC 620	Copper Creek Project, LLC	AMC408509	7S	17E	11	424
NCC 621	Copper Creek Project, LLC	AMC408510	7S	17E	11	425
NCC 622	Copper Creek Project, LLC	AMC408511	7S	17E	11	426
NCC 623	Copper Creek Project, LLC	AMC408512	7S	17E	11	427
NCC 624	Copper Creek Project, LLC	AMC408513	7S	17E	11	428
NCC 625	Copper Creek Project, LLC	AMC408514	7S	17E	11	429
NCC 626	Copper Creek Project, LLC	AMC408515	7S	17E	11	430
NCC 636	Copper Creek Project, LLC	AMC408516	7S	17E	14	431
NCC 637	Copper Creek Project, LLC	AMC408517	7S	17E	14	432

RECEIVED
 BLM AZ STATE OFFICE
 2016 AUG 1 9 52 AM
 PHOENIX, ARIZONA

EXHIBIT A

Claim Name	Owner of Record	BLM AMC	G&SR BM		Section	
		Serial #	Twn	Rng		
NCC 638	Copper Creek Project, LLC	AMC408518	7S	17E	14	433
NCC 639	Copper Creek Project, LLC	AMC408519	7S	17E	14	434
NCC 640	Copper Creek Project, LLC	AMC408520	7S	17E	14	435
NCC 641	Copper Creek Project, LLC	AMC408521	7S	17E	14	436
NCC 642	Copper Creek Project, LLC	AMC408522	7S	17E	14	437
NCC 643	Copper Creek Project, LLC	AMC408523	7S	17E	14	438
NCC 644	Copper Creek Project, LLC	AMC408524	7S	17E	14	439
NCC 645	Copper Creek Project, LLC	AMC408525	7S	17E	14	440
NCC 646	Copper Creek Project, LLC	AMC408526	7S	17E	14	441
NCC 647	Copper Creek Project, LLC	AMC408527	7S	17E	14	442
NCC 648	Copper Creek Project, LLC	AMC408528	7S	17E	14	443
NCC 649	Copper Creek Project, LLC	AMC408529	7S	17E	14	444
NCC 650	Copper Creek Project, LLC	AMC408530	7S	17E	14	445
NCC 651	Copper Creek Project, LLC	AMC408531	7S	17E	14	446
NCC 652	Copper Creek Project, LLC	AMC408532	7S	17E	14	447
NCC 653	Copper Creek Project, LLC	AMC408533	7S	17E	14	448
NCC 654	Copper Creek Project, LLC	AMC408534	7S	17E	14	449
NCC 655	Copper Creek Project, LLC	AMC408535	7S	17E	14	450
NCC 656	Copper Creek Project, LLC	AMC408536	7S	17E	14	451
NCC 657	Copper Creek Project, LLC	AMC408537	7S	17E	14	452
NCC 658	Copper Creek Project, LLC	AMC408538	7S	17E	14	453
NCC 659	Copper Creek Project, LLC	AMC408539	7S	17E	14	454
NCC 660	Copper Creek Project, LLC	AMC408540	7S	17E	14	455
NCC 661	Copper Creek Project, LLC	AMC408541	7S	17E	14	456
NCC 662	Copper Creek Project, LLC	AMC408542	7S	17E	14	457
NCC 663	Copper Creek Project, LLC	AMC408543	7S	17E	14	458
NCC 664	Copper Creek Project, LLC	AMC408544	7S	17E	14	459
NCC 665	Copper Creek Project, LLC	AMC408545	7S	17E	14	460
NCC 666	Copper Creek Project, LLC	AMC408546	7S	17E	14	461
NCC 667	Copper Creek Project, LLC	AMC408547	7S	17E	14	462
NCC 668	Copper Creek Project, LLC	AMC408548	7S	17E	14	463
NCC 669	Copper Creek Project, LLC	AMC408549	7S	17E	14	464
NCC 670	Copper Creek Project, LLC	AMC408550	7S	17E	14	465
NCC 671	Copper Creek Project, LLC	AMC408551	7S	17E	14	466
NCC 672	Copper Creek Project, LLC	AMC408552	7S	17E	23	467
NCC 673	Copper Creek Project, LLC	AMC408553	7S	17E	23	468
NCC 674	Copper Creek Project, LLC	AMC408554	7S	17E	23	469
NCC 675	Copper Creek Project, LLC	AMC408555	7S	17E	23	470
NCC 676	Copper Creek Project, LLC	AMC408556	7S	17E	23	471
NCC 677	Copper Creek Project, LLC	AMC408557	7S	17E	23	472
NCC 678	Copper Creek Project, LLC	AMC408558	7S	17E	23	473
NCC 679	Copper Creek Project, LLC	AMC408559	7S	17E	23	474
NCC 680	Copper Creek Project, LLC	AMC408560	7S	17E	23	475
NCC 681	Copper Creek Project, LLC	AMC408561	7S	17E	23	476
NCC 682	Copper Creek Project, LLC	AMC408562	7S	17E	23	477
NCC 683	Copper Creek Project, LLC	AMC408563	7S	17E	23	478
NCC 684	Copper Creek Project, LLC	AMC408564	7S	17E	23	479
NCC 685	Copper Creek Project, LLC	AMC408565	7S	17E	23	480

RECEIVED
BLM AZ STATE OFFICE
2016 AUG 11 AM 9 58
PHOENIX, ARIZONA

EXHIBIT A

Claim Name	Owner of Record	BLM AMC	G&SR BM		Section	
		Serial #	Twn	Rng		
NCC 686	Copper Creek Project, LLC	AMC408566	7S	17E	23	481
NCC 687	Copper Creek Project, LLC	AMC408567	7S	17E	23	482
NCC 688	Copper Creek Project, LLC	AMC408568	7S	17E	23	483
NCC 689	Copper Creek Project, LLC	AMC408569	7S	17E	23	484
NCC 690	Copper Creek Project, LLC	AMC408570	7S	17E	23	485
NCC 691	Copper Creek Project, LLC	AMC408571	7S	17E	23	486
NCC 692	Copper Creek Project, LLC	AMC408572	7S	17E	23	487
NCC 705	Copper Creek Project, LLC	AMC408573	7S	17E	23	488
NCC 706	Copper Creek Project, LLC	AMC408574	7S	17E	23	489
NCC 707	Copper Creek Project, LLC	AMC408575	7S	17E	23	490
NCC 708	Copper Creek Project, LLC	AMC408576	7S	17E	10	491
NCC 709	Copper Creek Project, LLC	AMC408577	7S	17E	10	492
NCC 710	Copper Creek Project, LLC	AMC408578	7S	17E	10	493
NCC 711	Copper Creek Project, LLC	AMC408579	7S	17E	10	494
NCC 712	Copper Creek Project, LLC	AMC408580	7S	17E	10	495
NCC 713	Copper Creek Project, LLC	AMC408581	7S	17E	10	496
NCC 714	Copper Creek Project, LLC	AMC408582	7S	17E	10	497
NCC 715	Copper Creek Project, LLC	AMC408583	7S	17E	10	498
NCC 716	Copper Creek Project, LLC	AMC408584	7S	17E	10	499
NCC 717	Copper Creek Project, LLC	AMC408585	7S	17E	10	500
NCC 718	Copper Creek Project, LLC	AMC408586	7S	17E	10	501
NCC 719	Copper Creek Project, LLC	AMC408587	7S	17E	10	502
NCC 720	Copper Creek Project, LLC	AMC408588	7S	17E	10	503
NCC 721	Copper Creek Project, LLC	AMC408589	7S	17E	10	504
NCC 722	Copper Creek Project, LLC	AMC408590	7S	17E	10	505
NCC 723	Copper Creek Project, LLC	AMC408591	7S	17E	10	506
NCC 724	Copper Creek Project, LLC	AMC408592	7S	17E	10	507
NCC 725	Copper Creek Project, LLC	AMC408593	7S	17E	10	508
NCC 726	Copper Creek Project, LLC	AMC408594	7S	17E	10	509
NCC 727	Copper Creek Project, LLC	AMC408595	7S	17E	10	510
NCC 728	Copper Creek Project, LLC	AMC408596	7S	17E	10	511
NCC 729	Copper Creek Project, LLC	AMC408597	7S	17E	10	512
NCC 730	Copper Creek Project, LLC	AMC408598	7S	17E	10	513
NCC 731	Copper Creek Project, LLC	AMC408599	7S	17E	10	514
NCC 732	Copper Creek Project, LLC	AMC408600	7S	17E	10	515
NCC 733	Copper Creek Project, LLC	AMC408601	7S	17E	10	516
NCC 734	Copper Creek Project, LLC	AMC408602	7S	17E	10	517
NCC 735	Copper Creek Project, LLC	AMC408603	7S	17E	10	518
NCC 736	Copper Creek Project, LLC	AMC408604	7S	17E	10	519
NCC 737	Copper Creek Project, LLC	AMC408605	7S	17E	10	520
NCC 738	Copper Creek Project, LLC	AMC408606	7S	17E	10	521
NCC 739	Copper Creek Project, LLC	AMC408607	7S	17E	10	522
NCC 740	Copper Creek Project, LLC	AMC408608	7S	17E	10	523
NCC 741	Copper Creek Project, LLC	AMC408609	7S	17E	10	524
NCC 742	Copper Creek Project, LLC	AMC408610	7S	17E	10	525
NCC 743	Copper Creek Project, LLC	AMC408611	7S	17E	10	526
NCC 236	Copper Creek Project, LLC	AMC409378	7S	17E	17	527
NCC 237	Copper Creek Project, LLC	AMC409379	7S	17E	17	528

RECEIVED
 BLM AZ STATE OFFICE
 AUG 11 2016
 PHOENIX, ARIZONA

EXHIBIT A

Claim Name	Owner of Record	BLM AMC Serial #	G&SR BM		Section	
			Twn	Rng		
NCC 375	Copper Creek Project, LLC	AMC409380	7S	18E	35	529
NCC 376	Copper Creek Project, LLC	AMC409381	7S	18E	35	530
NCC 377	Copper Creek Project, LLC	AMC409382	7S	18E	35	531
NCC 378	Copper Creek Project, LLC	AMC409383	7S	18E	35	532
NCC 379	Copper Creek Project, LLC	AMC409384	7S	18E	35	533
NCC 380	Copper Creek Project, LLC	AMC409385	7S	18E	35	534
NCC 381	Copper Creek Project, LLC	AMC409386	7S	18E	35	535
NCC 382	Copper Creek Project, LLC	AMC409387	7S	18E	35	536
NCC 383	Copper Creek Project, LLC	AMC409388	7S	18E	35	537
NCC 384	Copper Creek Project, LLC	AMC409389	7S	18E	35	538
NCC 385	Copper Creek Project, LLC	AMC409390	7S	18E	35	539
NCC 386	Copper Creek Project, LLC	AMC409391	7S	18E	35	540
NCC 387	Copper Creek Project, LLC	AMC409392	7S	18E	35	541
NCC 388	Copper Creek Project, LLC	AMC409393	7S	18E	35	542
NCC 389	Copper Creek Project, LLC	AMC409394	7S	18E	35	543
NCC 390	Copper Creek Project, LLC	AMC409395	7S	18E	35	544
NCC 391	Copper Creek Project, LLC	AMC409396	7S	18E	35	545
NCC 392	Copper Creek Project, LLC	AMC409397	7S	18E	35	546
NCC 411	Copper Creek Project, LLC	AMC409398	7S	18E	35	547
NCC 412	Copper Creek Project, LLC	AMC409399	7S	18E	35	548
NCC 413	Copper Creek Project, LLC	AMC409400	7S	18E	35	549
NCC 414	Copper Creek Project, LLC	AMC409401	7S	18E	35	550
NCC 415	Copper Creek Project, LLC	AMC409402	7S	18E	35	551
NCC 416	Copper Creek Project, LLC	AMC409403	7S	18E	35	552
NCC 417	Copper Creek Project, LLC	AMC409404	7S	18E	35	553
NCC 418	Copper Creek Project, LLC	AMC409405	7S	18E	35	554
NCC 419	Copper Creek Project, LLC	AMC409406	7S	18E	35	555
NCC 420	Copper Creek Project, LLC	AMC409407	7S	18E	35	556
NCC 421	Copper Creek Project, LLC	AMC409408	7S	18E	35	557
NCC 422	Copper Creek Project, LLC	AMC409409	7S	18E	35	558
NCC 423	Copper Creek Project, LLC	AMC409410	7S	18E	35	559
NCC 424	Copper Creek Project, LLC	AMC409411	7S	18E	35	560
NCC 425	Copper Creek Project, LLC	AMC409412	7S	18E	35	561
NCC 426	Copper Creek Project, LLC	AMC409413	7S	18E	35	562
NCC 427	Copper Creek Project, LLC	AMC409414	7S	18E	35	563
NCC 428	Copper Creek Project, LLC	AMC409415	7S	18E	35	564
NCC 41	Copper Creek Project, LLC	AMC411910	7S	18E	30	565
NCC 42	Copper Creek Project, LLC	AMC411911	7S	18E	30	566
NCC 43	Copper Creek Project, LLC	AMC411912	7S	18E	30	567
NCC 44	Copper Creek Project, LLC	AMC411913	7S	18E	30	568
NCC 45	Copper Creek Project, LLC	AMC411914	7S	18E	30	569
NCC 46	Copper Creek Project, LLC	AMC411915	7S	18E	30	570
NCC 47	Copper Creek Project, LLC	AMC411916	7S	18E	30	571
NCC 48	Copper Creek Project, LLC	AMC411917	7S	18E	30	572
NCC 53	Copper Creek Project, LLC	AMC411918	7S	18E	30	573
NCC 54	Copper Creek Project, LLC	AMC411919	7S	18E	30	574
NCC 55	Copper Creek Project, LLC	AMC411920	7S	18E	30	575
NCC 56	Copper Creek Project, LLC	AMC411921	7S	18E	30	576

RECEIVED
BLM AZ STATE OFFICE
AUG 11 2016
PHOENIX, ARIZONA

EXHIBIT A

Claim Name	Owner of Record	BLM AMC	G&SR BM		Section	
		Serial #	Twn	Rng		
NCC 57	Copper Creek Project, LLC	AMC411922	7S	18E	30	577
NCC 58	Copper Creek Project, LLC	AMC411923	7S	18E	30	578
NCC 59	Copper Creek Project, LLC	AMC411924	7S	18E	30	579
NCC 60	Copper Creek Project, LLC	AMC411925	7S	18E	30	580
NCC 61	Copper Creek Project, LLC	AMC411926	7S	18E	30	581
NCC 62	Copper Creek Project, LLC	AMC411927	7S	18E	30	582
NCC 63	Copper Creek Project, LLC	AMC411928	7S	18E	30	583
NCC 64	Copper Creek Project, LLC	AMC411929	7S	18E	30	584
NCC 65	Copper Creek Project, LLC	AMC411930	7S	18E	30	585
NCC 66	Copper Creek Project, LLC	AMC411931	7S	18E	30	586
NCC 67	Copper Creek Project, LLC	AMC411932	7S	18E	30	587
NCC 68	Copper Creek Project, LLC	AMC411933	7S	18E	30	588
NCC 69	Copper Creek Project, LLC	AMC411934	7S	18E	30	589
NCC 70	Copper Creek Project, LLC	AMC411935	7S	18E	30	590
NCC 71	Copper Creek Project, LLC	AMC411936	7S	18E	30	591
NCC 72	Copper Creek Project, LLC	AMC411937	7S	18E	30	592
NCC 73	Copper Creek Project, LLC	AMC411938	7S	18E	30	593
NCC 74	Copper Creek Project, LLC	AMC411939	7S	18E	30	594
NCC 75	Copper Creek Project, LLC	AMC411940	7S	18E	30	595
NCC 76	Copper Creek Project, LLC	AMC411941	7S	18E	30	596
NCC 77	Copper Creek Project, LLC	AMC411942	7S	18E	30	597
NCC 78	Copper Creek Project, LLC	AMC411943	7S	18E	30	598
NCC 79	Copper Creek Project, LLC	AMC411944	7S	18E	30	599
NCC 80	Copper Creek Project, LLC	AMC411945	7S	18E	30	600
NCC 87	Copper Creek Project, LLC	AMC411946	7S	18E	19	601
NCC 88	Copper Creek Project, LLC	AMC411947	7S	18E	19	602
NCC 89	Copper Creek Project, LLC	AMC411948	7S	18E	19	603
NCC 257	Copper Creek Project, LLC	AMC411949	7S	18E	20	604
NCC 258	Copper Creek Project, LLC	AMC411950	7S	18E	20	605
NCC 259	Copper Creek Project, LLC	AMC411951	7S	18E	20	606
NCC 260	Copper Creek Project, LLC	AMC411952	7S	18E	20	607
NCC 261	Copper Creek Project, LLC	AMC411953	7S	18E	20	608
NCC 262	Copper Creek Project, LLC	AMC411954	7S	18E	20	609
NCC 263	Copper Creek Project, LLC	AMC411955	7S	18E	20	610
NCC 264	Copper Creek Project, LLC	AMC411956	7S	18E	20	611
NCC 265	Copper Creek Project, LLC	AMC411957	7S	18E	20	612
NCC 266	Copper Creek Project, LLC	AMC411958	7S	18E	20	613
NCC 267	Copper Creek Project, LLC	AMC411959	7S	18E	20	614
NCC 268	Copper Creek Project, LLC	AMC411960	7S	18E	20	615
NCC 269	Copper Creek Project, LLC	AMC411961	7S	18E	20	616
NCC 270	Copper Creek Project, LLC	AMC411962	7S	18E	20	617
NCC 271	Copper Creek Project, LLC	AMC411963	7S	18E	20	618
NCC 81	Copper Creek Project, LLC	AMC414010	7S	18E	19	619
NCC 82	Copper Creek Project, LLC	AMC414011	7S	18E	19	620
NCC 83	Copper Creek Project, LLC	AMC414012	7S	18E	19	621
NCC 84	Copper Creek Project, LLC	AMC414013	7S	18E	19	622
NCC 85	Copper Creek Project, LLC	AMC414014	7S	18E	19	623
NCC 86	Copper Creek Project, LLC	AMC414015	7S	18E	19	624

RECEIVED
 BLM AZ STATE OFFICE
 AUG 2016
 PHOENIX ARIZONA

EXHIBIT A

Claim Name	Owner of Record	BLM AMC Serial #	G&SR BM		Section		
			Twn	Rng			
NCC 340	Copper Creek Project, LLC	AMC414016	8S	18E		4	625
NCC 341	Copper Creek Project, LLC	AMC414017	8S	18E		4	626
NCC 342	Copper Creek Project, LLC	AMC414018	8S	18E		5	627
NCC 343	Copper Creek Project, LLC	AMC414019	8S	18E		5	628
NCC 344	Copper Creek Project, LLC	AMC414020	8S	18E		5	629
NCC 345	Copper Creek Project, LLC	AMC414021	8S	18E		5	630
NCC 346	Copper Creek Project, LLC	AMC414022	8S	18E		5	631
NCC 347	Copper Creek Project, LLC	AMC414023	8S	18E		5	632
NCC 348	Copper Creek Project, LLC	AMC414024	8S	18E		5	633
NCC 349	Copper Creek Project, LLC	AMC414025	8S	18E		5	634
NCC 350	Copper Creek Project, LLC	AMC414026	8S	18E		5	635
NCC 351	Copper Creek Project, LLC	AMC414027	8S	18E		5	636
NCC 352	Copper Creek Project, LLC	AMC414028	8S	18E		5	637
NCC 353	Copper Creek Project, LLC	AMC414029	8S	18E		5	638
NCC 354	Copper Creek Project, LLC	AMC414030	8S	18E		4	639
NCC 355	Copper Creek Project, LLC	AMC414031	8S	18E		4	640
NCC 356	Copper Creek Project, LLC	AMC414032	8S	18E		4	641
NCC 357	Copper Creek Project, LLC	AMC414033	8S	18E		4	642
NCC 358	Copper Creek Project, LLC	AMC414034	8S	18E		5	643
NCC 359	Copper Creek Project, LLC	AMC414035	8S	18E		5	644
NCC 360	Copper Creek Project, LLC	AMC414036	8S	18E		5	645
NCC 361	Copper Creek Project, LLC	AMC414037	8S	18E		5	646
NCC 362	Copper Creek Project, LLC	AMC414038	8S	18E		5	647
NCC 363	Copper Creek Project, LLC	AMC414039	8S	18E		5	648
NCC 364	Copper Creek Project, LLC	AMC414040	8S	18E		4	649
NCC 365	Copper Creek Project, LLC	AMC414041	8S	18E		4	650
NCC 510	Copper Creek Project, LLC	AMC414042	7S	17E		24	651
NCC 511	Copper Creek Project, LLC	AMC414043	7S	17E		24	652
NCC 512	Copper Creek Project, LLC	AMC414044	7S	17E		24	653
NCC 513	Copper Creek Project, LLC	AMC414045	7S	17E		24	654
NCC 514	Copper Creek Project, LLC	AMC414046	7S	17E		24	655
NCC 515	Copper Creek Project, LLC	AMC414047	7S	17E		24	656
NCC 516	Copper Creek Project, LLC	AMC414048	7S	17E		24	657
NCC 517	Copper Creek Project, LLC	AMC414049	7S	17E		24	658
NCC 518	Copper Creek Project, LLC	AMC414050	7S	17E		24	659
NCC 519	Copper Creek Project, LLC	AMC414051	7S	17E		24	660
NCC 520	Copper Creek Project, LLC	AMC414052	7S	17E		24	661
NCC 521	Copper Creek Project, LLC	AMC414053	7S	17E		24	662
NCC 522	Copper Creek Project, LLC	AMC414054	7S	17E		24	663
NCC 523	Copper Creek Project, LLC	AMC414055	7S	17E		24	664
NCC 524	Copper Creek Project, LLC	AMC414056	7S	17E		24	665
NCC 525	Copper Creek Project, LLC	AMC414057	7S	17E		24	666
NCC 526	Copper Creek Project, LLC	AMC414058	7S	17E		24	667
NCC 527	Copper Creek Project, LLC	AMC414059	7S	17E		24	668
NCC 546	Copper Creek Project, LLC	AMC415832	7S	17E		13	669
NCC 547	Copper Creek Project, LLC	AMC415833	7S	17E		13	670
NCC 548	Copper Creek Project, LLC	AMC415834	7S	17E		13	671
NCC 549	Copper Creek Project, LLC	AMC415835	7S	17E		13	672

RECEIVED
BLM AZ STATE OFFICE
2016 AUG 17 9 52 AM
PHOENIX ARIZONA

EXHIBIT A

Claim Name	Owner of Record	BLM AMC	G&SR BM		Section	
		Serial #	Twtn	Rng		
NCC 550	Copper Creek Project, LLC	AMC415836	7S	17E	13	673
NCC 551	Copper Creek Project, LLC	AMC415837	7S	17E	13	674
NCC 552	Copper Creek Project, LLC	AMC415838	7S	17E	13	675
NCC 553	Copper Creek Project, LLC	AMC415839	7S	17E	13	676
NCC 554	Copper Creek Project, LLC	AMC415840	7S	17E	13	677
NCC 555	Copper Creek Project, LLC	AMC415841	7S	17E	13	678
NCC 556	Copper Creek Project, LLC	AMC415842	7S	17E	13	679
NCC 557	Copper Creek Project, LLC	AMC415843	7S	17E	13	680
NCC 558	Copper Creek Project, LLC	AMC415844	7S	17E	13	681
NCC 559	Copper Creek Project, LLC	AMC415845	7S	17E	13	682
NCC 560	Copper Creek Project, LLC	AMC415846	7S	17E	13	683
NCC 561	Copper Creek Project, LLC	AMC415847	7S	17E	13	684
NCC 562	Copper Creek Project, LLC	AMC415848	7S	17E	13	685
NCC 563	Copper Creek Project, LLC	AMC415849	7S	17E	13	686
NCC 564	Copper Creek Project, LLC	AMC415850	7S	17E	13	687
NCC 565	Copper Creek Project, LLC	AMC415851	7S	17E	13	688
NCC 566	Copper Creek Project, LLC	AMC415852	7S	17E	13	689
NCC 567	Copper Creek Project, LLC	AMC415853	7S	17E	13	690
NCC 568	Copper Creek Project, LLC	AMC415854	7S	17E	13	691
NCC 569	Copper Creek Project, LLC	AMC415855	7S	17E	13	692
NCC 570	Copper Creek Project, LLC	AMC415856	7S	17E	13	693
NCC 571	Copper Creek Project, LLC	AMC415857	7S	17E	13	694
NCC 572	Copper Creek Project, LLC	AMC415858	7S	17E	13	695
NCC 573	Copper Creek Project, LLC	AMC415859	7S	17E	12	696
NCC 574	Copper Creek Project, LLC	AMC415860	7S	17E	12	697
NCC 575	Copper Creek Project, LLC	AMC415861	7S	17E	12	698
NCC 576	Copper Creek Project, LLC	AMC415862	7S	17E	12	699
NCC 577	Copper Creek Project, LLC	AMC415863	7S	17E	12	700
NCC 578	Copper Creek Project, LLC	AMC415864	7S	17E	12	701
NCC 579	Copper Creek Project, LLC	AMC415865	7S	17E	12	702
NCC 580	Copper Creek Project, LLC	AMC415866	7S	17E	12	703
NCC 581	Copper Creek Project, LLC	AMC415867	7S	17E	12	704
NCC 582	Copper Creek Project, LLC	AMC415868	7S	17E	12	705
NCC 583	Copper Creek Project, LLC	AMC415869	7S	17E	12	706
NCC 584	Copper Creek Project, LLC	AMC415870	7S	17E	12	707
NCC 585	Copper Creek Project, LLC	AMC415871	7S	17E	12	708
NCC 586	Copper Creek Project, LLC	AMC415872	7S	17E	12	709
NCC 587	Copper Creek Project, LLC	AMC415873	7S	17E	12	710
NCC 588	Copper Creek Project, LLC	AMC415874	7S	17E	12	711
NCC 589	Copper Creek Project, LLC	AMC415875	7S	17E	12	712
NCC 590	Copper Creek Project, LLC	AMC415876	7S	17E	12	713
NCC 627	Copper Creek Project, LLC	AMC415877	7S	17E	11	714
NCC 628	Copper Creek Project, LLC	AMC415878	7S	17E	11	715
NCC 629	Copper Creek Project, LLC	AMC415879	7S	17E	11	716
NCC 630	Copper Creek Project, LLC	AMC415880	7S	17E	11	717
NCC 631	Copper Creek Project, LLC	AMC415881	7S	17E	11	718
NCC 632	Copper Creek Project, LLC	AMC415882	7S	17E	11	719
NCC 633	Copper Creek Project, LLC	AMC415883	7S	17E	11	720

RECEIVED
 BLM AZ STATE OFFICE
 2016 AUG 11 A 9:52
 HOENIK ARIZONA

EXHIBIT A

Claim Name	Owner of Record	BLM AMC Serial #	G&SR BM		Section	
			Twn	Rng		
NCC 634	Copper Creek Project, LLC	AMC415884	7S	17E	11	721
NCC 635	Copper Creek Project, LLC	AMC415885	7S	17E	11	722
NCC 21	Copper Creek Project, LLC	AMC417514	7S	18E	31	723
NCC 22	Copper Creek Project, LLC	AMC417515	7S	18E	31	724
NCC 23	Copper Creek Project, LLC	AMC417516	7S	18E	31	725
NCC 24	Copper Creek Project, LLC	AMC417517	7S	18E	31	726
NCC 25	Copper Creek Project, LLC	AMC417518	7S	18E	31	727
NCC 26	Copper Creek Project, LLC	AMC417519	7S	18E	31	728
NCC 27	Copper Creek Project, LLC	AMC417520	7S	18E	31	729
NCC 28	Copper Creek Project, LLC	AMC417521	7S	18E	31	730
NCC 29	Copper Creek Project, LLC	AMC417522	7S	18E	31	731
NCC 30	Copper Creek Project, LLC	AMC417523	7S	18E	31	732
NCC 31	Copper Creek Project, LLC	AMC417524	7S	18E	31	733
NCC 32	Copper Creek Project, LLC	AMC417525	7S	18E	31	734
NCC 33	Copper Creek Project, LLC	AMC417526	7S	18E	31	735
NCC 34	Copper Creek Project, LLC	AMC417527	7S	18E	31	736
NCC 35	Copper Creek Project, LLC	AMC417528	7S	18E	31	737
NCC 36	Copper Creek Project, LLC	AMC417529	7S	18E	31	738
NCC 37	Copper Creek Project, LLC	AMC417530	7S	18E	31	739
NCC 38	Copper Creek Project, LLC	AMC417531	7S	18E	31	740
NCC 39	Copper Creek Project, LLC	AMC417532	7S	18E	31	741
NCC 40	Copper Creek Project, LLC	AMC417533	7S	18E	31	742
NCC 693	Copper Creek Project, LLC	AMC417534	7S	17E	23	743
NCC 694	Copper Creek Project, LLC	AMC417535	7S	17E	23	744
NCC 695	Copper Creek Project, LLC	AMC417536	7S	17E	23	745
NCC 696	Copper Creek Project, LLC	AMC417537	7S	17E	23	746
NCC 697	Copper Creek Project, LLC	AMC417538	7S	17E	23	747
NCC 698	Copper Creek Project, LLC	AMC417539	7S	17E	23	748
NCC 699	Copper Creek Project, LLC	AMC417540	7S	17E	23	749
NCC 700	Copper Creek Project, LLC	AMC417541	7S	17E	23	750
NCC 701	Copper Creek Project, LLC	AMC417542	7S	17E	23	751
NCC 702	Copper Creek Project, LLC	AMC417543	7S	17E	23	752
NCC 703	Copper Creek Project, LLC	AMC417544	7S	17E	23	753
NCC 704	Copper Creek Project, LLC	AMC417545	7S	17E	23	754
NCC 249	Copper Creek Project, LLC	AMC420288	7S	18E	17	755
NCC 250	Copper Creek Project, LLC	AMC420289	7S	18E	17	756
NCC 251	Copper Creek Project, LLC	AMC420290	7S	18E	17	757
NCC 252	Copper Creek Project, LLC	AMC420291	7S	18E	17	758
NCC 253	Copper Creek Project, LLC	AMC420292	7S	18E	16	759
NCC 254	Copper Creek Project, LLC	AMC420293	7S	18E	21	760
NCC 255	Copper Creek Project, LLC	AMC420294	7S	18E	21	761
NCC 402	Copper Creek Project, LLC	AMC420295	7S	18E	34	762
NCC 403	Copper Creek Project, LLC	AMC420296	7S	18E	34	763
NCC 404	Copper Creek Project, LLC	AMC420297	7S	18E	34	764
NCC 405	Copper Creek Project, LLC	AMC420298	7S	18E	34	765
NCC 406	Copper Creek Project, LLC	AMC420299	7S	18E	34	766
NCC 407	Copper Creek Project, LLC	AMC420300	7S	18E	34	767
NCC 408	Copper Creek Project, LLC	AMC420301	7S	18E	34	768

RECEIVED
 BLM AZ STATE OFFICE
 AUG 11 2016
 PHOENIX, ARIZONA

EXHIBIT A

Claim Name	Owner of Record	BLM AMC	G&SR BM		Section	
		Serial #	Twn	Rng		
NCC 409	Copper Creek Project, LLC	AMC420302	7S	18E	34	769
NCC 410	Copper Creek Project, LLC	AMC420303	7S	18E	34	770
NCC 429	Copper Creek Project, LLC	AMC420304	7S	18E	34	771
NCC 430	Copper Creek Project, LLC	AMC420305	7S	18E	34	772
NCC 431	Copper Creek Project, LLC	AMC420306	7S	18E	34	773
NCC 432	Copper Creek Project, LLC	AMC420307	7S	18E	34	774
NCC 433	Copper Creek Project, LLC	AMC420308	7S	18E	34	775
NCC 434	Copper Creek Project, LLC	AMC420309	7S	18E	34	776
NCC 435	Copper Creek Project, LLC	AMC420310	7S	18E	34	777
NCC 436	Copper Creek Project, LLC	AMC420311	7S	18E	34	778
NCC 437	Copper Creek Project, LLC	AMC420312	7S	18E	34	779
NCC 438	Copper Creek Project, LLC	AMC420313	7S	18E	27	780
NCC 439	Copper Creek Project, LLC	AMC420314	7S	18E	27	781
NCC 440	Copper Creek Project, LLC	AMC420315	7S	18E	27	782
NCC 441	Copper Creek Project, LLC	AMC420316	7S	18E	27	783
NCC 442	Copper Creek Project, LLC	AMC420317	7S	18E	27	784
NCC 443	Copper Creek Project, LLC	AMC420318	7S	18E	27	785
NCC 444	Copper Creek Project, LLC	AMC420319	7S	18E	27	786
NCC 445	Copper Creek Project, LLC	AMC420320	7S	18E	27	787
NCC 446	Copper Creek Project, LLC	AMC420321	7S	18E	27	788
NCC 447	Copper Creek Project, LLC	AMC420322	7S	18E	27	789
NCC 448	Copper Creek Project, LLC	AMC420323	7S	18E	27	790
NCC 449	Copper Creek Project, LLC	AMC420324	7S	18E	27	791
NCC 450	Copper Creek Project, LLC	AMC420325	7S	18E	27	792
NCC 451	Copper Creek Project, LLC	AMC420326	7S	18E	27	793
NCC 452	Copper Creek Project, LLC	AMC420327	7S	18E	27	794
NCC 453	Copper Creek Project, LLC	AMC420328	7S	18E	27	795
NCC 454	Copper Creek Project, LLC	AMC420329	7S	18E	27	796
NCC 455	Copper Creek Project, LLC	AMC420330	7S	18E	27	797
NCC 456	Copper Creek Project, LLC	AMC420331	7S	18E	27	798
NCC 457	Copper Creek Project, LLC	AMC420332	7S	18E	27	799
NCC 458	Copper Creek Project, LLC	AMC420333	7S	18E	27	800
NCC 459	Copper Creek Project, LLC	AMC420334	7S	18E	27	801
NCC 460	Copper Creek Project, LLC	AMC420335	7S	18E	27	802
NCC 461	Copper Creek Project, LLC	AMC420336	7S	18E	27	803
NCC 238	Copper Creek Project, LLC	AMC433408	7S	18E	17	804
NCC 239	Copper Creek Project, LLC	AMC433409	7S	18E	17	805
NCC 240	Copper Creek Project, LLC	AMC433410	7S	18E	17	806
NCC 249	Copper Creek Project, LLC	AMC433411	7S	18E	17	807
NCC 250	Copper Creek Project, LLC	AMC433412	7S	18E	17	808
NCC 251	Copper Creek Project, LLC	AMC433413	7S	18E	17	809
NCC 252	Copper Creek Project, LLC	AMC433414	7S	18E	17	810
NCC 253	Copper Creek Project, LLC	AMC433415	7S	18E	21	811
NCC 256	Copper Creek Project, LLC	AMC433417	7S	18E	21	812
NCC 257	Copper Creek Project, LLC	AMC433418	7S	18E	20	813
NCC 281	Copper Creek Project, LLC	AMC433419	7S	18E	20	814
NCC 282	Copper Creek Project, LLC	AMC433420	7S	18E	20	815

RECEIVED
 BLM AZ STATE OFFICE
 2016 AUG 11 9 31 AM
 PHOENIX ARIZONA

**R. J. Sandberg
Redhawk Copper, Inc.
130 N. Redington Rd.
San Manuel, AZ 85631**

**U.S. Department of the Interior
Bureau of Land Management
Arizona State Office
222 North Central Ave
Phoenix, AZ 85004-2203**

August 12, 2016

Re: 2017 Mining Claim Maintenance Fees

To Whom it may concern:

Section 10101 of the Act of August 10, 1993 (Pub.L. 103-6, 107 Stat. 312) and amended June 30, 2004 requires the annual payment of a \$155.00 maintenance fee in order to hold and maintain an unpatented mining claim, mill site, or tunnel site.

Enclosed you will find our check (check #) in the amount of Six Hundred Twenty dollars (\$620.00) as payment of the maintenance fees for 4 unpatented mining claims (Moose #2, Moose #4, Moose #6, Moose #8 Claims) located in Pinal County, Arizona more particularly described on the attached Exhibit "A" (1 page).

These maintenance fees are being paid by and on behalf of the owner, D & G Mining Co. for subsequent assessment year beginning September 1, 2016.

Please date stamp and return to Redhawk Copper, Inc. at the above address. If you have any questions concerning this filing please call me at (520) 609-3815.

Sincerely,



R. J. Sandberg
Agent for D & G Mining Co.

RECEIVED
BLM AZ STATE OFFICE
2016 AUG 11 A 9:50
PHOENIX, ARIZONA

EXHIBIT A

Claim Name:	Owner of Record	BLM AMC Serial #	G&SR BM Twn	Rng	Section	
Moose #2	D&G Mining	AMC 33973	8S	18E	11 SE1/4	1
Moose #4	D&G Mining	AMC 33974	8S	18E	11 SE1/4	2
Moose #6	D&G Mining	AMC 33975	8S	18E	11 SE1/4	3
Moose #8	D&G Mining	AMC 33976	8S	18E	11 SE1/4	4

RECEIVED
BLM AZ STATE OFFICE
2016 AUG 11 A 9 49
PHOENIX, ARIZONA

**United States Department of the Interior
Bureau of Land Management
DIV OF LANDS, MINRLS & ENERGY
ONE N CENTRAL AVE
PHOENIX, AZ 85004 -4427
Phone: 602-417-9200**

Receipt

No: 3627663

Transaction #: 3731409	
Date of Transaction: 08/11/2016	
CUSTOMER:	
REDHAWK COPPER INC 130 N REDINGTON RD SAN MANUEL, AZ 85631-1134 US	

LINE #	QTY	DESCRIPTION	REMARKS	UNIT PRICE	TOTAL
1	1.00	LOCATABLE MINERALS / MINING CLAIMS- NOT NEW-UNADJUD, ONE AUTH NO. ONLY / MINING CLAIM MONEY RECEIVED CASES: AMC33873/\$126945.00	2017 MAINT (819)	- n/a -	126945.00
TOTAL:					\$126,945.00

PAYMENT INFORMATION					
1	AMOUNT:	126945.00	POSTMARKED:	N/A	
	TYPE:	CHECK	RECEIVED:	08/11/2016	
	CHECK NO:	214			
	NAME:	COPPER CREEK PROJECT LLC SANDBERG, R J 130 N REDINGTON RD SAN MANUEL AZ 85631-1134 US			

REMARKS

This receipt was generated by the automated BLM Collections and Billing System and is a paper representation of a portion of the official electronic record contained therein.

ENTERED
AUG 16 2016
BY: *[Signature]*

33845
78902
316095
335144
337099
342788
349069
352161
352300
371132
373192
408299

420285
433408

R. J. Sandberg
Redhawk Copper, Inc.
130 N. Redington Rd.
San Manuel, AZ 85631

U.S. Department of the Interior
Bureau of Land Management
Arizona State Office
222 North Central Ave
Phoenix, AZ 85004-2203

August 12, 2015

Re: 2016 Mining Claim Maintenance Fees

To Whom it may concern:

Section 10101 of the Act of August 10, 1993 (Pub.L. 103-6, 107 Stat. 312) and amended June 30, 2004 requires the annual payment of a \$155.00 maintenance fee in order to hold and maintain an unpatented mining claim, mill site, or tunnel site.

Enclosed you will find our check (check #153) in the amount of One Hundred Twenty-six Thousand Four Hundred Eighty dollars (\$126,480.00) as payment of the maintenance fees for 816 unpatented mining claims (Albatross, et. al Claims) located in Pinal County, Arizona more particularly described on the attached Exhibit "A" (17 pages).

These maintenance fees are being paid by and on behalf of the owner, Copper Creek Project, LLC. for subsequent assessment year beginning September 1, 2015.

Please date stamp and return to Redhawk Copper, Inc. at the above address. If you have any questions concerning this filing please call me at (520) 609-3815.

Sincerely,

R.J. Sandberg
President Redhawk Copper, Inc.
Manager Copper Creek Project, LLC

RECEIVED
BLM AZ STATE OFFICE
2015 AUG 12 A 11: 07
PHOENIX, ARIZONA

ENTERED
AUG 19 2015
BY: RE

NO. OF CLAIMS 816
AMOUNT 126480.00
RECEIPT NO. 3364993
INIT. [Signature]

** BLM-ASO**

EXHIBIT A

Claim Name	Owner of Record	BLM AMC	G&SR BM		Section	
		Serial #	Twn	Rng		
Granite Hill	Copper Creek Project, LLC	<u>AMC 33873</u>	8S	18E	11 SW1/4	1
American Eagle	Copper Creek Project, LLC	<u>AMC 33893</u>	8S	18E	11 SE1/4	2
Angusto Lode	Copper Creek Project, LLC	<u>AMC 33894</u>	8S	18E	10 SE1/4	3
Aurora	Copper Creek Project, LLC	<u>AMC 33895</u>	8S	18E	11 SW1/4	4
Camino Lode	Copper Creek Project, LLC	<u>AMC 33904</u>	8S	18E	10 SE1/4	5
Copper Cliff	Copper Creek Project, LLC	<u>AMC 33951</u>	8S	18E	11 NE1/4	6
Copper Reef No. 5	Copper Creek Project, LLC	<u>AMC 33955</u>	8S	18E	14 NW1/4	7
Copper Ridge	Copper Creek Project, LLC	<u>AMC 33956</u>	8S	18E	11 SE1/4	8
Copper Trail # 1	Copper Creek Project, LLC	<u>AMC 33957</u>	8S	18E	11 SE1/4	9
Copper Trail # 2	Copper Creek Project, LLC	<u>AMC 33958</u>	8S	18E	11 SE1/4	10
Copper Trail # 3	Copper Creek Project, LLC	<u>AMC 33959</u>	8S	18E	11 SE1/4	11
Copper Trail # 4	Copper Creek Project, LLC	<u>AMC 33960</u>	8S	18E	11 SE1/4	12
Fraction	Copper Creek Project, LLC	<u>AMC 33961</u>	8S	18E	11 SE1/4	13
Jupiter	Copper Creek Project, LLC	<u>AMC 33964</u>	8S	18E	14 NE1/4	14
Kimbro	Copper Creek Project, LLC	<u>AMC 33965</u>	8S	18E	11 NW1/4	15
Kimbro Eastern	Copper Creek Project, LLC	<u>AMC 33966</u>	8S	18E	11 NW1/4	16
Mars	Copper Creek Project, LLC	<u>AMC 33968</u>	8S	18E	14 NE1/4	17
North Star	Copper Creek Project, LLC	<u>AMC 33986</u>	8S	18E	11 SW1/4	18
Siskon No. 34	Copper Creek Project, LLC	<u>AMC 34022</u>	8S	18E	10 SE1/4	19
Siskon No. 35	Copper Creek Project, LLC	<u>AMC 34023</u>	8S	18E	10 SE1/4	20
Siskon No. 36	Copper Creek Project, LLC	<u>AMC 34024</u>	8S	18E	11 SW1/4	21
Siskon No. 37	Copper Creek Project, LLC	<u>AMC 34025</u>	8S	18E	10 SE1/4	22
Siskon No. 38	Copper Creek Project, LLC	<u>AMC 34026</u>	8S	18E	15 NE1/4	23
Siskon No. 39	Copper Creek Project, LLC	<u>AMC 34027</u>	8S	18E	14 NW1/4	24
Siskon No. 41	Copper Creek Project, LLC	<u>AMC 34029</u>	8S	18E	14 NW1/4	25
Siskon No. 52	Copper Creek Project, LLC	<u>AMC 34036</u>	8S	18E	14 NW1/4	26
Siskon No. 54	Copper Creek Project, LLC	<u>AMC 34038</u>	8S	18E	10 SE1/4	27
Siskon No. 55	Copper Creek Project, LLC	<u>AMC 34039</u>	8S	18E	10 SE1/4	28
Siskon No. 82	Copper Creek Project, LLC	<u>AMC 34066</u>	8S	18E	14 NW1/4	29
Siskon No. 88	Copper Creek Project, LLC	<u>AMC 34071</u>	8S	18E	14 NW1/4	30
Velasquez	Copper Creek Project, LLC	<u>AMC 34072</u>	8S	18E	11 SW1/4	31
Velasquez Fraction	Copper Creek Project, LLC	<u>AMC 34073</u>	8S	18E	11 NW1/4	32
Velasquez Wedge	Copper Creek Project, LLC	<u>AMC 34074</u>	8S	18E	11 SW1/4	33
Venus	Copper Creek Project, LLC	<u>AMC 34075</u>	8S	18E	10 SE1/4	34
Zella A	Copper Creek Project, LLC	<u>AMC 79732</u>	8S	18E	3 SE1/4	35
Center Star	Copper Creek Project, LLC	<u>AMC 316095</u>	8S	18E	11, 12, 1, 2	36
Navajo No. 7	Copper Creek Project, LLC	<u>AMC 316096</u>	8S	18E	10 NW1/4	37
Navajo No. 8	Copper Creek Project, LLC	<u>AMC 316097</u>	8S	18E	10 SW1/4	38
C.C. 12	Copper Creek Project, LLC	<u>AMC 316098</u>	8S	18E	10 NE1/4	39
Mary #1	Copper Creek Project, LLC	<u>AMC 316100</u>	8S	18E	11 NW1/4	40
Whippoorwill	Copper Creek Project, LLC	<u>AMC 316101</u>	8S	18E	11 NE1/4	41
Redondo	Copper Creek Project, LLC	<u>AMC 316102</u>	8S	18E	11 NE1/4	42
Paloma	Copper Creek Project, LLC	<u>AMC 316103</u>	8S	18E	11 NW1/4	43
Paloma Fraction	Copper Creek Project, LLC	<u>AMC 316104</u>	8S	18E	11 NW1/4	44
Morningside	Copper Creek Project, LLC	<u>AMC 316105</u>	8S	18E	14 NW1/4	45
Minnesota	Copper Creek Project, LLC	<u>AMC 316106</u>	8S	18E	11 NW1/4	46
Middle March	Copper Creek Project, LLC	<u>AMC 316107</u>	8S	18E	11 NE1/4	47
Lone Trail	Copper Creek Project, LLC	<u>AMC 316108</u>	8S	18E	11 NE1/4	48

over

2015 AUG 12 4 11:07

RECEIVED
BLM AZ STATE OFFICE

EXHIBIT A

Claim Name	Owner of Record	BLM AMC		G&SR BM		
		Serial #	Twn	Rng	Section	
Jay Bird	Copper Creek Project, LLC	AMC 316109	8S	18E	11 NE1/4	49
Hercules	Copper Creek Project, LLC	AMC 316110	8S	18E	11 NE1/4	50
H-N Fraction 1	Copper Creek Project, LLC	AMC 316111	8S	18E	10 NE1/4	51
Clark No. 1	Copper Creek Project, LLC	AMC 316112	8S	18E	12 SW1/4	52
Copper Reef No. 2	Copper Creek Project, LLC	AMC 316113	8S	18E	14 NE1/4	53
Copper Reef No. 3	Copper Creek Project, LLC	AMC 316114	8S	18E	14 SW1/4	54
Copper Reef No. 4	Copper Creek Project, LLC	AMC 316115	8S	18E	14 NW1/4	55
North Star No. 1	Copper Creek Project, LLC	AMC 316116	8S	18E	14 SW1/4	56
North Star No. 2	Copper Creek Project, LLC	AMC 316117	8S	18E	14, 15	57
North Star No. 3	Copper Creek Project, LLC	AMC 316118	8S	18E	14, 15	58
Buzzard No. 1	Copper Creek Project, LLC	AMC 316119	8S	18E	11 NW1/4	59
Buzzard No. 2	Copper Creek Project, LLC	AMC 316120	8S	18E	11 NW1/4	60
Buzzard No. 3	Copper Creek Project, LLC	AMC 316121	8S	18E	11 NW1/4	61
Buzzard No. 4	Copper Creek Project, LLC	AMC 316122	8S	18E	11 NW1/4	62
Buzzard No. 5	Copper Creek Project, LLC	AMC 316123	8S	18E	11 NE1/4	63
Buzzard No. 6	Copper Creek Project, LLC	AMC 316124	8S	18E	11 NE1/4	64
Buzzard No. 7	Copper Creek Project, LLC	AMC 316125	8S	18E	11 NE1/4	65
Albatross No. 1	Copper Creek Project, LLC	AMC 316126	8S	18E	11, 12	66
Albatross No. 2	Copper Creek Project, LLC	AMC 316127	8S	18E	12 SW1/4	67
Albatross No. 3	Copper Creek Project, LLC	AMC 316128	8S	18E	11, 12	68
Albatross No. 4	Copper Creek Project, LLC	AMC 316129	8S	18E	12 SW1/4	69
Albatross No. 5	Copper Creek Project, LLC	AMC 316130	8S	18E	11, 12	70
Albatross No. 6	Copper Creek Project, LLC	AMC 316131	8S	18E	12 NW1/4	71
Albatross No. 7	Copper Creek Project, LLC	AMC 316132	8S	18E	11, 12	72
Albatross No. 8	Copper Creek Project, LLC	AMC 316133	8S	18E	12 NW1/4	73
Albatross No. 17	Copper Creek Project, LLC	AMC 316134	8S	18E	11, 12	74
Siskon No. 40	Copper Creek Project, LLC	AMC 316135	8S	18E	15 NE1/4	75
Siskon No. 42	Copper Creek Project, LLC	AMC 316136	8S	18E	14, 15	76
Siskon No. 44	Copper Creek Project, LLC	AMC 316137	8S	18E	14, 15	77
Siskon No. 53	Copper Creek Project, LLC	AMC 316138	8S	18E	10 SE1/4	78
Siskon No. 56	Copper Creek Project, LLC	AMC 316139	8S	18E	10 SE1/4	79
Siskon No. 57	Copper Creek Project, LLC	AMC 316140	8S	18E	15 NE1/4	80
Siskon No. 58	Copper Creek Project, LLC	AMC 316141	8S	18E	15 NE1/4	81
Siskon No. 83	Copper Creek Project, LLC	AMC 316142	8S	18E	14, 15	82
Siskon No. 84	Copper Creek Project, LLC	AMC 316143	8S	18E	14, 15	83
Siskon No. 85	Copper Creek Project, LLC	AMC 316144	8S	18E	14 SW1/4	84
Siskon No. 87	Copper Creek Project, LLC	AMC 316145	8S	18E	14 SW1/4	85
Crow 1	Copper Creek Project, LLC	AMC 335144	8S	18E	9 SE1/4	86
Crow 2	Copper Creek Project, LLC	AMC 335145	8S	18E	9 SE1/4	87
Crow 3	Copper Creek Project, LLC	AMC 335146	8S	18E	9 SE1/4	88
Crow 4	Copper Creek Project, LLC	AMC 335147	8S	18E	9 SE1/4	89
Crow 5	Copper Creek Project, LLC	AMC 335148	8S	18E	9 SE1/4	90
Crow 6	Copper Creek Project, LLC	AMC 335149	8S	18E	9 SE1/4	91
Crow 7	Copper Creek Project, LLC	AMC 335150	8S	18E	9 NE1/4	92
Crow 8	Copper Creek Project, LLC	AMC 335151	8S	18E	9 NE1/4	93
Crow 9	Copper Creek Project, LLC	AMC 335152	8S	18E	9 NE1/4	94
Crow 10	Copper Creek Project, LLC	AMC 335153	8S	18E	9 NE1/4	95
Crow 11	Copper Creek Project, LLC	AMC 335154	8S	18E	9 NE1/4	96

over

2015 AUG 12 11:07

RECEIVED
BLM AZ STATE OFFICE

EXHIBIT A

Claim Name	Owner of Record	BLM AMC	G&SR BM			
		Serial #	Twn	Rng	Section	
Crow 12	Copper Creek Project, LLC	AMC 335155	8S	18E	9 NE1/4	97
Crow 13	Copper Creek Project, LLC	AMC 335156	8S	18E	9, 4	98
Crow 14	Copper Creek Project, LLC	AMC 335157	8S	18E	9, 4	99
Crow 15	Copper Creek Project, LLC	AMC 335158	8S	18E	4 SE1/4	100
Crow 16	Copper Creek Project, LLC	AMC 335159	8S	18E	4 SE1/4	101
Crow 17	Copper Creek Project, LLC	AMC 335160	8S	18E	9 SE1/4	102
Crow 20	Copper Creek Project, LLC	AMC 335161	8S	18E	10 SW1/4	103
Crow 21	Copper Creek Project, LLC	AMC 335162	8S	18E	10 SW1/4	104
Crow 22	Copper Creek Project, LLC	AMC 335163	8S	18E	10 NE1/4	105
Crow 23	Copper Creek Project, LLC	AMC 335164	8S	18E	10 NE1/4	106
Crow 24	Copper Creek Project, LLC	AMC 335165	8S	18E	10 NE1/4	107
Crow 25	Copper Creek Project, LLC	AMC 335166	8S	18E	3 SW1/4	108
Crow 26	Copper Creek Project, LLC	AMC 335167	8S	18E	3 SW1/4	109
Siskon No. 46	Copper Creek Project, LLC	AMC 335168	8S	18E	15 NE1/4	110
Siskon No. 48	Copper Creek Project, LLC	AMC 335169	8S	18E	15 SE1/4	111
Siskon No. 51	Copper Creek Project, LLC	AMC 335170	8S	18E	14 SW1/4	112
Siskon No. 59	Copper Creek Project, LLC	AMC 335171	8S	18E	15 NE1/4	113
Siskon No. 60	Copper Creek Project, LLC	AMC 335172	8S	18E	15 NE1/4	114
Siskon No. 64	Copper Creek Project, LLC	AMC 335173	8S	18E	10 SW1/4	115
Siskon 65	Copper Creek Project, LLC	AMC 335174	8S	18E	10 SW1/4	116
Siskon 66	Copper Creek Project, LLC	AMC 335175	8S	18E	10 SW1/4	117
Siskon 67	Copper Creek Project, LLC	AMC 335176	8S	18E	10 SW1/4	118
Siskon 68	Copper Creek Project, LLC	AMC 335177	8S	18E	10 SW1/4	119
Siskon 69	Copper Creek Project, LLC	AMC 335178	8S	18E	10 SW1/4	120
Siskon 70	Copper Creek Project, LLC	AMC 335179	8S	18E	10 SW1/4	121
Siskon 71	Copper Creek Project, LLC	AMC 335180	8S	18E	10 SW1/4	122
Siskon 72	Copper Creek Project, LLC	AMC 335181	8S	18E	15 NW1/4	123
C.C. 8	Copper Creek Project, LLC	AMC 335182	8S	18E	10 NW1/4	124
C.C. 9	Copper Creek Project, LLC	AMC 335183	8S	18E	10 NW1/4	125
C.C. 11	Copper Creek Project, LLC	AMC 335184	8S	18E	10 NW1/4	126
Swallow 1	Copper Creek Project, LLC	AMC 337099	8S	18E	9 SE1/4	127
Swallow 2	Copper Creek Project, LLC	AMC 337100	8S	18E	9 NW1/4	128
Swallow 3	Copper Creek Project, LLC	AMC 337101	8S	18E	9 NW1/4	129
Swallow 4	Copper Creek Project, LLC	AMC 337102	8S	18E	9 NE1/4	130
Swallow 5	Copper Creek Project, LLC	AMC 337103	8S	18E	9 NW1/4	131
Swallow 6	Copper Creek Project, LLC	AMC 337104	8S	18E	9 NE1/4	132
Swallow 7	Copper Creek Project, LLC	AMC 337105	8S	18E	9 NE1/4	133
Hawk #1	Copper Creek Project, LLC	AMC 342788	8S	18E	3 SE1/4	134
Hawk #2	Copper Creek Project, LLC	AMC 342789	8S	18E	3 SE1/4	135
Hawk #3	Copper Creek Project, LLC	AMC 342790	8S	18E	3 NE1/4	136
Hawk #4	Copper Creek Project, LLC	AMC 342791	8S	18E	3 NE1/4	137
Hawk #5	Copper Creek Project, LLC	AMC 342792	8S	18E	3 NE1/4	138
Hawk #6	Copper Creek Project, LLC	AMC 342793	8S	18E	3 NE1/4	139
Hawk #7	Copper Creek Project, LLC	AMC 342794	8S	18E	3 NE1/4	140
Hawk #8	Copper Creek Project, LLC	AMC 342795	8S	18E	3 SW1/4	141
Hawk #9	Copper Creek Project, LLC	AMC 342796	8S	18E	3 SW1/4	142
Hawk #10	Copper Creek Project, LLC	AMC 342797	8S	18E	3 SW1/4	143
Hawk #11	Copper Creek Project, LLC	AMC 342798	8S	18E	3 NW1/4	144

2015 AUG 12 11:09 AM
 RECEIVED
 ARIZONA STATE OFFICE

EXHIBIT A

Claim Name	Owner of Record	BLM AMC	G&SR BM		Section	
		Serial #	Twn	Rng		
Hawk #12	Copper Creek Project, LLC	AMC 342799	8S	18E	3 NW1/4	145
Hawk #13	Copper Creek Project, LLC	AMC 342800	8S	18E	3 NW1/4	146
Hawk #14	Copper Creek Project, LLC	AMC 342801	8S	18E	4 NE1/4	147
Hawk #15	Copper Creek Project, LLC	AMC 342802	8S	18E	4 NE1/4	148
Chapo #1	Copper Creek Project, LLC	AMC 349078	8S	18E	14 SW1/4	149
Wren 1	Copper Creek Project, LLC	AMC 352161	8S	18E	15 NW1/4	150
Wren 2	Copper Creek Project, LLC	AMC 352162	8S	18E	15 NW1/4	151
Wren 3	Copper Creek Project, LLC	AMC 352163	8S	18E	15 NW1/4	152
Parrot 1	Copper Creek Project, LLC	AMC 352164	8S	18E	1 NW1/4	153
Parrot 2	Copper Creek Project, LLC	AMC 352165	8S	18E	1 NW1/4	154
Parrot 3	Copper Creek Project, LLC	AMC 352166	8S	18E	1 NW1/4	155
Parrot 4	Copper Creek Project, LLC	AMC 352167	8S	18E	1 NW1/4	156
Parrot 5	Copper Creek Project, LLC	AMC 352168	8S	18E	1 NW1/4	157
Parrot 6	Copper Creek Project, LLC	AMC 352169	8S	18E	1 NW1/4	158
Parrot 7	Copper Creek Project, LLC	AMC 352170	8S	18E	1 SW1/4	159
Parrot 8	Copper Creek Project, LLC	AMC 352171	8S	18E	1 SW1/4	160
Parrot 9	Copper Creek Project, LLC	AMC 352172	8S	18E	1 SW1/4	161
Parrot 10	Copper Creek Project, LLC	AMC 352173	8S	18E	1 SW1/4	162
Parrot 11	Copper Creek Project, LLC	AMC 352174	8S	18E	1 SW1/4	163
Parrot 12	Copper Creek Project, LLC	AMC 352175	8S	18E	1 SW1/4	164
Buzzard No. 8	Copper Creek Project, LLC	AMC 352176	8S	18E	11 NE1/4	165
PF	Copper Creek Project, LLC	AMC 352300	8S	18E	11 NW1/4	166
NS #1	Copper Creek Project, LLC	AMC 352301	8S	18E	14 SW1/4	167
WREN-4	Copper Creek Project, LLC	AMC 371132	8S	18E	14 SE1/4	168
WREN-5	Copper Creek Project, LLC	AMC 371133	8S	18E	14 SE1/4	169
WREN-6	Copper Creek Project, LLC	AMC 371134	8S	18E	14 SE1/4	170
WREN-7	Copper Creek Project, LLC	AMC 371135	8S	18E	14 SE1/4	171
WREN-8	Copper Creek Project, LLC	AMC 371136	8S	18E	14 NE1/4	172
WREN-9	Copper Creek Project, LLC	AMC 371137	8S	18E	15 SE1/4	173
WREN-10	Copper Creek Project, LLC	AMC 371138	8S	18E	15 SE1/4	174
WREN-11	Copper Creek Project, LLC	AMC 371139	8S	18E	15 SE1/4	175
WREN-12	Copper Creek Project, LLC	AMC 371140	8S	18E	15 SE1/4	176
WREN-13	Copper Creek Project, LLC	AMC 371141	8S	18E	15 SE1/4	177
WREN-14	Copper Creek Project, LLC	AMC 371142	8S	18E	15 SE1/4	178
WREN-15	Copper Creek Project, LLC	AMC 371143	8S	18E	15 SE1/4	179
WREN-16	Copper Creek Project, LLC	AMC 371144	8S	18E	15 SE1/4	180
WREN-17	Copper Creek Project, LLC	AMC 371145	8S	18E	15 SW1/4	181
WREN-18	Copper Creek Project, LLC	AMC 371146	8S	18E	15 NW1/4	182
WREN-19	Copper Creek Project, LLC	AMC 371147	8S	18E	15 NW1/4	183
WREN-20	Copper Creek Project, LLC	AMC 371148	8S	18E	15 NW1/4	184
WREN-21	Copper Creek Project, LLC	AMC 371149	8S	18E	15 NW1/4	185
WREN-22	Copper Creek Project, LLC	AMC 371150	8S	18E	9 SE1/4	186
WREN-23	Copper Creek Project, LLC	AMC 371151	8S	18E	9 SE1/4	187
WREN-24	Copper Creek Project, LLC	AMC 371152	8S	18E	9 SE1/4	188
WREN-44	Copper Creek Project, LLC	AMC 371153	8S	18E	3 NW1/4	189
WREN-45	Copper Creek Project, LLC	AMC 371154	8S	18E	3 NW1/4	190
WREN-46	Copper Creek Project, LLC	AMC 371155	8S	18E	3 NW1/4	191
WREN-47	Copper Creek Project, LLC	AMC 371156	8S	18E	3 NW1/4	192

2015 AUG 12 A 11:09

RECEIVED
BLM AZ STATE OFFICE

EXHIBIT A

Claim Name	Owner of Record	BLM AMC	G&SR BM		Section	
		Serial #	Twn	Rng		
WREN-48	Copper Creek Project, LLC	AMC 371157	8S	18E	3 NE1/4	193
WREN-49	Copper Creek Project, LLC	AMC 371158	8S	18E	3 NE1/4	194
WREN-50	Copper Creek Project, LLC	AMC 371159	8S	18E	3 NE1/4	195
WREN-51	Copper Creek Project, LLC	AMC 371160	8S	18E	3 NE1/4	196
WREN-52	Copper Creek Project, LLC	AMC 371161	8S	18E	3 NE1/4	197
WREN-25	Copper Creek Project, LLC	AMC 373192	8S	18E	4 SW1/4	198
WREN-26	Copper Creek Project, LLC	AMC 373193	8S	18E	4 SW1/4	199
WREN-27	Copper Creek Project, LLC	AMC 373194	8S	18E	4 SW1/4	200
WREN-28	Copper Creek Project, LLC	AMC 373195	8S	18E	4 SW1/4	201
WREN-29	Copper Creek Project, LLC	AMC 373196	8S	18E	4 SW1/4	202
WREN-30	Copper Creek Project, LLC	AMC 373197	8S	18E	4 SW1/4	203
WREN-31	Copper Creek Project, LLC	AMC 373198	8S	18E	4 SW1/4	204
WREN-32	Copper Creek Project, LLC	AMC 373199	8S	18E	4 NE1/4	205
WREN-33	Copper Creek Project, LLC	AMC 373200	8S	18E	4 NE1/4	206
WREN-34	Copper Creek Project, LLC	AMC 373201	8S	18E	4 NE1/4	207
WREN-35	Copper Creek Project, LLC	AMC 373202	8S	18E	4 NW1/4	208
WREN-36	Copper Creek Project, LLC	AMC 373203	8S	18E	4 NW1/4	209
WREN-37	Copper Creek Project, LLC	AMC 373204	8S	18E	4 NW1/4	210
WREN-38	Copper Creek Project, LLC	AMC 373205	8S	18E	4 NW1/4	211
WREN-39	Copper Creek Project, LLC	AMC 373206	8S	18E	4 NE1/4	212
WREN-40	Copper Creek Project, LLC	AMC 373207	8S	18E	4 NE1/4	213
WREN-41	Copper Creek Project, LLC	AMC 373208	8S	18E	4 NE1/4	214
WREN-42	Copper Creek Project, LLC	AMC 373209	8S	18E	4 NE1/4	215
WREN-43	Copper Creek Project, LLC	AMC 373210	8S	18E	4 NE1/4	216
NCC 1	Copper Creek Project, LLC	AMC408299	7S	18E		31 217
NCC 2	Copper Creek Project, LLC	AMC408300	7S	18E		31 218
NCC 3	Copper Creek Project, LLC	AMC408301	7S	18E		31 219
NCC 4	Copper Creek Project, LLC	AMC408302	7S	18E		31 220
NCC 5	Copper Creek Project, LLC	AMC408303	7S	18E		31 221
NCC 6	Copper Creek Project, LLC	AMC408304	7S	18E		31 222
NCC 7	Copper Creek Project, LLC	AMC408305	7S	18E		31 223
NCC 8	Copper Creek Project, LLC	AMC408306	7S	18E		31 224
NCC 9	Copper Creek Project, LLC	AMC408307	7S	18E		31 225
NCC 10	Copper Creek Project, LLC	AMC408308	7S	18E		31 226
NCC 11	Copper Creek Project, LLC	AMC408309	7S	18E		31 227
NCC 12	Copper Creek Project, LLC	AMC408310	7S	18E		31 228
NCC 13	Copper Creek Project, LLC	AMC408311	7S	18E		31 229
NCC 14	Copper Creek Project, LLC	AMC408312	7S	18E		31 230
NCC 15	Copper Creek Project, LLC	AMC408313	7S	18E		31 231
NCC 16	Copper Creek Project, LLC	AMC408314	7S	18E		31 232
NCC 17	Copper Creek Project, LLC	AMC408315	7S	18E		31 233
NCC 18	Copper Creek Project, LLC	AMC408316	7S	18E		31 234
NCC 19	Copper Creek Project, LLC	AMC408317	7S	18E		31 235
NCC 20	Copper Creek Project, LLC	AMC408318	7S	18E		31 236
NCC 51	Copper Creek Project, LLC	AMC408321	7S	18E		30 237
NCC 90	Copper Creek Project, LLC	AMC408323	7S	18E		19 238
NCC 91	Copper Creek Project, LLC	AMC408324	7S	18E		19 239
NCC 92	Copper Creek Project, LLC	AMC408325	7S	18E		19 240

RECEIVED
 2015 AUG 12 11:09
 DENIX, ARIZONA

RECEIVED
 TULSA STATE OFFICE

EXHIBIT A

Claim Name	Owner of Record	BLM AMC	G&SR BM		Section	
		Serial #	TwN	Rng		
NCC 100	Copper Creek Project, LLC	AMC408326	7S	18E	19	241
NCC 101	Copper Creek Project, LLC	AMC408327	7S	18E	19	242
NCC 102	Copper Creek Project, LLC	AMC408328	7S	18E	19	243
NCC 93	Copper Creek Project, LLC	AMC408329	7S	18E	18	244
NCC 94	Copper Creek Project, LLC	AMC408330	7S	18E	18	245
NCC 95	Copper Creek Project, LLC	AMC408331	7S	18E	18	246
NCC 96	Copper Creek Project, LLC	AMC408332	7S	18E	18	247
NCC 97	Copper Creek Project, LLC	AMC408333	7S	18E	18	248
NCC 98	Copper Creek Project, LLC	AMC408334	7S	18E	18	249
NCC 99	Copper Creek Project, LLC	AMC408335	7S	18E	18	250
NCC 103	Copper Creek Project, LLC	AMC408336	7S	18E	18	251
NCC 104	Copper Creek Project, LLC	AMC408337	7S	18E	18	252
NCC 105	Copper Creek Project, LLC	AMC408338	7S	18E	18	253
NCC 106	Copper Creek Project, LLC	AMC408339	7S	18E	18	254
NCC 107	Copper Creek Project, LLC	AMC408340	7S	18E	18	255
NCC 108	Copper Creek Project, LLC	AMC408341	7S	18E	18	256
NCC 109	Copper Creek Project, LLC	AMC408342	7S	18E	18	257
NCC 110	Copper Creek Project, LLC	AMC408343	7S	18E	18	258
NCC 111	Copper Creek Project, LLC	AMC408344	7S	18E	18	259
NCC 112	Copper Creek Project, LLC	AMC408345	7S	18E	18	260
NCC 113	Copper Creek Project, LLC	AMC408346	7S	18E	18	261
NCC 114	Copper Creek Project, LLC	AMC408347	7S	18E	18	262
NCC 115	Copper Creek Project, LLC	AMC408348	7S	18E	18	263
NCC 116	Copper Creek Project, LLC	AMC408349	7S	18E	18	264
NCC 117	Copper Creek Project, LLC	AMC408350	7S	18E	18	265
NCC 118	Copper Creek Project, LLC	AMC408351	7S	18E	18	266
NCC 119	Copper Creek Project, LLC	AMC408352	7S	18E	18	267
NCC 120	Copper Creek Project, LLC	AMC408353	7S	18E	18	268
NCC 121	Copper Creek Project, LLC	AMC408354	7S	18E	18	269
NCC 122	Copper Creek Project, LLC	AMC408355	7S	18E	18	270
NCC 123	Copper Creek Project, LLC	AMC408356	7S	18E	18	271
NCC 124	Copper Creek Project, LLC	AMC408357	7S	18E	18	272
NCC 125	Copper Creek Project, LLC	AMC408358	7S	18E	18	273
NCC 126	Copper Creek Project, LLC	AMC408359	7S	18E	18	274
NCC 127	Copper Creek Project, LLC	AMC408360	7S	18E	18	275
NCC 128	Copper Creek Project, LLC	AMC408361	7S	18E	18	276
NCC 129	Copper Creek Project, LLC	AMC408362	7S	18E	18	277
NCC 130	Copper Creek Project, LLC	AMC408363	7S	18E	18	278
NCC 131	Copper Creek Project, LLC	AMC408364	7S	18E	18	279
NCC 132	Copper Creek Project, LLC	AMC408365	7S	18E	18	280
NCC 232	Copper Creek Project, LLC	AMC408366	7S	18E	17	281
NCC 233	Copper Creek Project, LLC	AMC408367	7S	18E	17	282
NCC 234	Copper Creek Project, LLC	AMC408368	7S	18E	17	283
NCC 235	Copper Creek Project, LLC	AMC408369	7S	18E	17	284
NCC 241	Copper Creek Project, LLC	AMC408370	7S	18E	17	285
NCC 242	Copper Creek Project, LLC	AMC408371	7S	18E	17	286
NCC 243	Copper Creek Project, LLC	AMC408372	7S	18E	17	287
NCC 244	Copper Creek Project, LLC	AMC408373	7S	18E	17	288

2015 AUG 12 11:09

RECEIVED
BLM AZ STATE OFFICE

EXHIBIT A

Claim Name	Owner of Record	BLM AMC	G&SR BM		Section	
		Serial #	Twn	Rng		
NCC 245	Copper Creek Project, LLC	AMC408374	7S	18E	17	289
NCC 246	Copper Creek Project, LLC	AMC408375	7S	18E	17	290
NCC 247	Copper Creek Project, LLC	AMC408376	7S	18E	17	291
NCC 248	Copper Creek Project, LLC	AMC408377	7S	18E	17	292
NCC 272	Copper Creek Project, LLC	AMC408378	7S	18E	28	293
NCC 273	Copper Creek Project, LLC	AMC408379	7S	18E	28	294
NCC 274	Copper Creek Project, LLC	AMC408380	7S	18E	28	295
NCC 275	Copper Creek Project, LLC	AMC408381	7S	18E	28	296
NCC 276	Copper Creek Project, LLC	AMC408382	7S	18E	28	297
NCC 293	Copper Creek Project, LLC	AMC408383	7S	18E	28	298
NCC 294	Copper Creek Project, LLC	AMC408384	7S	18E	28	299
NCC 295	Copper Creek Project, LLC	AMC408385	7S	18E	28	300
NCC 296	Copper Creek Project, LLC	AMC408386	7S	18E	28	301
NCC 297	Copper Creek Project, LLC	AMC408387	7S	18E	28	302
NCC 298	Copper Creek Project, LLC	AMC408388	7S	18E	28	303
NCC 299	Copper Creek Project, LLC	AMC408389	7S	18E	28	304
NCC 300	Copper Creek Project, LLC	AMC408390	7S	18E	28	305
NCC 301	Copper Creek Project, LLC	AMC408391	7S	18E	28	306
NCC 302	Copper Creek Project, LLC	AMC408392	7S	18E	28	307
NCC 319	Copper Creek Project, LLC	AMC408393	7S	18E	28	308
NCC 320	Copper Creek Project, LLC	AMC408394	7S	18E	28	309
NCC 321	Copper Creek Project, LLC	AMC408395	7S	18E	28	310
NCC 322	Copper Creek Project, LLC	AMC408396	7S	18E	28	311
NCC 323	Copper Creek Project, LLC	AMC408397	7S	18E	28	312
NCC 324	Copper Creek Project, LLC	AMC408398	7S	18E	28	313
NCC 325	Copper Creek Project, LLC	AMC408399	7S	18E	28	314
NCC 277	Copper Creek Project, LLC	AMC408400	7S	18E	29	315
NCC 278	Copper Creek Project, LLC	AMC408401	7S	18E	29	316
NCC 279	Copper Creek Project, LLC	AMC408402	7S	18E	29	317
NCC 280	Copper Creek Project, LLC	AMC408403	7S	18E	29	318
NCC 283	Copper Creek Project, LLC	AMC408404	7S	18E	29	319
NCC 284	Copper Creek Project, LLC	AMC408405	7S	18E	29	320
NCC 285	Copper Creek Project, LLC	AMC408406	7S	18E	29	321
NCC 286	Copper Creek Project, LLC	AMC408407	7S	18E	29	322
NCC 287	Copper Creek Project, LLC	AMC408408	7S	18E	29	323
NCC 288	Copper Creek Project, LLC	AMC408409	7S	18E	29	324
NCC 289	Copper Creek Project, LLC	AMC408410	7S	18E	29	325
NCC 290	Copper Creek Project, LLC	AMC408411	7S	18E	29	326
NCC 291	Copper Creek Project, LLC	AMC408412	7S	18E	29	327
NCC 292	Copper Creek Project, LLC	AMC408413	7S	18E	29	328
NCC 303	Copper Creek Project, LLC	AMC408414	7S	18E	29	329
NCC 304	Copper Creek Project, LLC	AMC408415	7S	18E	29	330
NCC 305	Copper Creek Project, LLC	AMC408416	7S	18E	29	331
NCC 306	Copper Creek Project, LLC	AMC408417	7S	18E	29	332
NCC 307	Copper Creek Project, LLC	AMC408418	7S	18E	29	333
NCC 308	Copper Creek Project, LLC	AMC408419	7S	18E	29	334
NCC 309	Copper Creek Project, LLC	AMC408420	7S	18E	29	335
NCC 310	Copper Creek Project, LLC	AMC408421	7S	18E	29	336

RECEIVED
 AUG 12 2015
 11:06 AM

RECEIVED
 AZ STATE OFFICE

EXHIBIT A

Claim Name	Owner of Record	BLM AMC	G&SR BM		Section	
		Serial #	Twn	Rng		
NCC 311	Copper Creek Project, LLC	AMC408422	7S	18E	29	337
NCC 312	Copper Creek Project, LLC	AMC408423	7S	18E	29	338
NCC 313	Copper Creek Project, LLC	AMC408424	7S	18E	29	339
NCC 314	Copper Creek Project, LLC	AMC408425	7S	18E	29	340
NCC 315	Copper Creek Project, LLC	AMC408426	7S	18E	29	341
NCC 316	Copper Creek Project, LLC	AMC408427	7S	18E	29	342
NCC 317	Copper Creek Project, LLC	AMC408428	7S	18E	29	343
NCC 318	Copper Creek Project, LLC	AMC408429	7S	18E	29	344
NCC 329	Copper Creek Project, LLC	AMC408430	7S	18E	29	345
NCC 330	Copper Creek Project, LLC	AMC408431	7S	18E	29	346
NCC 331	Copper Creek Project, LLC	AMC408432	7S	18E	29	347
NCC 332	Copper Creek Project, LLC	AMC408433	7S	18E	29	348
NCC 333	Copper Creek Project, LLC	AMC408434	7S	18E	29	349
NCC 334	Copper Creek Project, LLC	AMC408435	7S	18E	29	350
NCC 335	Copper Creek Project, LLC	AMC408436	7S	18E	29	351
NCC 336	Copper Creek Project, LLC	AMC408437	7S	18E	29	352
NCC 326	Copper Creek Project, LLC	AMC408438	7S	18E	33	353
NCC 327	Copper Creek Project, LLC	AMC408439	7S	18E	33	354
NCC 328	Copper Creek Project, LLC	AMC408440	7S	18E	33	355
NCC 337	Copper Creek Project, LLC	AMC408441	7S	18E	33	356
NCC 338	Copper Creek Project, LLC	AMC408442	7S	18E	33	357
NCC 339	Copper Creek Project, LLC	AMC408443	7S	18E	33	358
NCC 366	Copper Creek Project, LLC	AMC408444	7S	18E	34	359
NCC 367	Copper Creek Project, LLC	AMC408445	7S	18E	34	360
NCC 368	Copper Creek Project, LLC	AMC408446	7S	18E	34	361
NCC 369	Copper Creek Project, LLC	AMC408447	7S	18E	34	362
NCC 370	Copper Creek Project, LLC	AMC408448	7S	18E	34	363
NCC 371	Copper Creek Project, LLC	AMC408449	7S	18E	34	364
NCC 372	Copper Creek Project, LLC	AMC408450	7S	18E	34	365
NCC 373	Copper Creek Project, LLC	AMC408451	7S	18E	34	366
NCC 374	Copper Creek Project, LLC	AMC408452	7S	18E	34	367
NCC 393	Copper Creek Project, LLC	AMC408453	7S	18E	34	368
NCC 394	Copper Creek Project, LLC	AMC408454	7S	18E	34	369
NCC 395	Copper Creek Project, LLC	AMC408455	7S	18E	34	370
NCC 396	Copper Creek Project, LLC	AMC408456	7S	18E	34	371
NCC 397	Copper Creek Project, LLC	AMC408457	7S	18E	34	372
NCC 398	Copper Creek Project, LLC	AMC408458	7S	18E	34	373
NCC 399	Copper Creek Project, LLC	AMC408459	7S	18E	34	374
NCC 400	Copper Creek Project, LLC	AMC408460	7S	18E	34	375
NCC 401	Copper Creek Project, LLC	AMC408461	7S	18E	34	376
NCC 528	Copper Creek Project, LLC	AMC408462	7S	17E	24	377
NCC 529	Copper Creek Project, LLC	AMC408463	7S	17E	24	378
NCC 530	Copper Creek Project, LLC	AMC408464	7S	17E	24	379
NCC 531	Copper Creek Project, LLC	AMC408465	7S	17E	24	380
NCC 532	Copper Creek Project, LLC	AMC408466	7S	17E	24	381
NCC 533	Copper Creek Project, LLC	AMC408467	7S	17E	24	382
NCC 534	Copper Creek Project, LLC	AMC408468	7S	17E	24	383
NCC 535	Copper Creek Project, LLC	AMC408469	7S	17E	24	384

408470
408471

2015 AUG 12 11:06

RECEIVED
BLM AZ STATE OFFICE

EXHIBIT A

Claim Name	Owner of Record	BLM AMC	G&SR BM		Section	
		Serial #	Twn	Rng		
NCC 536	Copper Creek Project, LLC	AMC408470	7S	17E	24	385
NCC 537	Copper Creek Project, LLC	AMC408471	7S	17E	24	386
NCC 538	Copper Creek Project, LLC	AMC408472	7S	17E	24	387
NCC 539	Copper Creek Project, LLC	AMC408473	7S	17E	24	388
NCC 540	Copper Creek Project, LLC	AMC408474	7S	17E	24	389
NCC 541	Copper Creek Project, LLC	AMC408475	7S	17E	24	390
NCC 542	Copper Creek Project, LLC	AMC408476	7S	17E	24	391
NCC 543	Copper Creek Project, LLC	AMC408477	7S	17E	24	392
NCC 544	Copper Creek Project, LLC	AMC408478	7S	17E	24	393
NCC 545	Copper Creek Project, LLC	AMC408479	7S	17E	24	394
NCC 591	Copper Creek Project, LLC	AMC408480	7S	17E	12	395
NCC 592	Copper Creek Project, LLC	AMC408481	7S	17E	12	396
NCC 593	Copper Creek Project, LLC	AMC408482	7S	17E	12	397
NCC 594	Copper Creek Project, LLC	AMC408483	7S	17E	12	398
NCC 595	Copper Creek Project, LLC	AMC408484	7S	17E	12	399
NCC 596	Copper Creek Project, LLC	AMC408485	7S	17E	12	400
NCC 597	Copper Creek Project, LLC	AMC408486	7S	17E	12	401
NCC 598	Copper Creek Project, LLC	AMC408487	7S	17E	12	402
NCC 599	Copper Creek Project, LLC	AMC408488	7S	17E	12	403
NCC 600	Copper Creek Project, LLC	AMC408489	7S	17E	12	404
NCC 601	Copper Creek Project, LLC	AMC408490	7S	17E	12	405
NCC 602	Copper Creek Project, LLC	AMC408491	7S	17E	12	406
NCC 603	Copper Creek Project, LLC	AMC408492	7S	17E	12	407
NCC 604	Copper Creek Project, LLC	AMC408493	7S	17E	12	408
NCC 605	Copper Creek Project, LLC	AMC408494	7S	17E	12	409
NCC 606	Copper Creek Project, LLC	AMC408495	7S	17E	12	410
NCC 607	Copper Creek Project, LLC	AMC408496	7S	17E	12	411
NCC 608	Copper Creek Project, LLC	AMC408497	7S	17E	12	412
NCC 609	Copper Creek Project, LLC	AMC408498	7S	17E	11	413
NCC 610	Copper Creek Project, LLC	AMC408499	7S	17E	11	414
NCC 611	Copper Creek Project, LLC	AMC408500	7S	17E	11	415
NCC 612	Copper Creek Project, LLC	AMC408501	7S	17E	11	416
NCC 613	Copper Creek Project, LLC	AMC408502	7S	17E	11	417
NCC 614	Copper Creek Project, LLC	AMC408503	7S	17E	11	418
NCC 615	Copper Creek Project, LLC	AMC408504	7S	17E	11	419
NCC 616	Copper Creek Project, LLC	AMC408505	7S	17E	11	420
NCC 617	Copper Creek Project, LLC	AMC408506	7S	17E	11	421
NCC 618	Copper Creek Project, LLC	AMC408507	7S	17E	11	422
NCC 619	Copper Creek Project, LLC	AMC408508	7S	17E	11	423
NCC 620	Copper Creek Project, LLC	AMC408509	7S	17E	11	424
NCC 621	Copper Creek Project, LLC	AMC408510	7S	17E	11	425
NCC 622	Copper Creek Project, LLC	AMC408511	7S	17E	11	426
NCC 623	Copper Creek Project, LLC	AMC408512	7S	17E	11	427
NCC 624	Copper Creek Project, LLC	AMC408513	7S	17E	11	428
NCC 625	Copper Creek Project, LLC	AMC408514	7S	17E	11	429
NCC 626	Copper Creek Project, LLC	AMC408515	7S	17E	11	430
NCC 636	Copper Creek Project, LLC	AMC408516	7S	17E	14	431
NCC 637	Copper Creek Project, LLC	AMC408517	7S	17E	14	432

(over)

2015 AUG 12 A 11:05

RECEIVED
AZ STATE OFFICE

EXHIBIT A

Claim Name	Owner of Record	BLM AMC	G&SR BM		Section	
		Serial #	Twn	Rng		
NCC 638	Copper Creek Project, LLC	AMC408518	7S	17E	14	433
NCC 639	Copper Creek Project, LLC	AMC408519	7S	17E	14	434
NCC 640	Copper Creek Project, LLC	AMC408520	7S	17E	14	435
NCC 641	Copper Creek Project, LLC	AMC408521	7S	17E	14	436
NCC 642	Copper Creek Project, LLC	AMC408522	7S	17E	14	437
NCC 643	Copper Creek Project, LLC	AMC408523	7S	17E	14	438
NCC 644	Copper Creek Project, LLC	AMC408524	7S	17E	14	439
NCC 645	Copper Creek Project, LLC	AMC408525	7S	17E	14	440
NCC 646	Copper Creek Project, LLC	AMC408526	7S	17E	14	441
NCC 647	Copper Creek Project, LLC	AMC408527	7S	17E	14	442
NCC 648	Copper Creek Project, LLC	AMC408528	7S	17E	14	443
NCC 649	Copper Creek Project, LLC	AMC408529	7S	17E	14	444
NCC 650	Copper Creek Project, LLC	AMC408530	7S	17E	14	445
NCC 651	Copper Creek Project, LLC	AMC408531	7S	17E	14	446
NCC 652	Copper Creek Project, LLC	AMC408532	7S	17E	14	447
NCC 653	Copper Creek Project, LLC	AMC408533	7S	17E	14	448
NCC 654	Copper Creek Project, LLC	AMC408534	7S	17E	14	449
NCC 655	Copper Creek Project, LLC	AMC408535	7S	17E	14	450
NCC 656	Copper Creek Project, LLC	AMC408536	7S	17E	14	451
NCC 657	Copper Creek Project, LLC	AMC408537	7S	17E	14	452
NCC 658	Copper Creek Project, LLC	AMC408538	7S	17E	14	453
NCC 659	Copper Creek Project, LLC	AMC408539	7S	17E	14	454
NCC 660	Copper Creek Project, LLC	AMC408540	7S	17E	14	455
NCC 661	Copper Creek Project, LLC	AMC408541	7S	17E	14	456
NCC 662	Copper Creek Project, LLC	AMC408542	7S	17E	14	457
NCC 663	Copper Creek Project, LLC	AMC408543	7S	17E	14	458
NCC 664	Copper Creek Project, LLC	AMC408544	7S	17E	14	459
NCC 665	Copper Creek Project, LLC	AMC408545	7S	17E	14	460
NCC 666	Copper Creek Project, LLC	AMC408546	7S	17E	14	461
NCC 667	Copper Creek Project, LLC	AMC408547	7S	17E	14	462
NCC 668	Copper Creek Project, LLC	AMC408548	7S	17E	14	463
NCC 669	Copper Creek Project, LLC	AMC408549	7S	17E	14	464
NCC 670	Copper Creek Project, LLC	AMC408550	7S	17E	14	465
NCC 671	Copper Creek Project, LLC	AMC408551	7S	17E	14	466
NCC 672	Copper Creek Project, LLC	AMC408552	7S	17E	23	467
NCC 673	Copper Creek Project, LLC	AMC408553	7S	17E	23	468
NCC 674	Copper Creek Project, LLC	AMC408554	7S	17E	23	469
NCC 675	Copper Creek Project, LLC	AMC408555	7S	17E	23	470
NCC 676	Copper Creek Project, LLC	AMC408556	7S	17E	23	471
NCC 677	Copper Creek Project, LLC	AMC408557	7S	17E	23	472
NCC 678	Copper Creek Project, LLC	AMC408558	7S	17E	23	473
NCC 679	Copper Creek Project, LLC	AMC408559	7S	17E	23	474
NCC 680	Copper Creek Project, LLC	AMC408560	7S	17E	23	475
NCC 681	Copper Creek Project, LLC	AMC408561	7S	17E	23	476
NCC 682	Copper Creek Project, LLC	AMC408562	7S	17E	23	477
NCC 683	Copper Creek Project, LLC	AMC408563	7S	17E	23	478
NCC 684	Copper Creek Project, LLC	AMC408564	7S	17E	23	479
NCC 685	Copper Creek Project, LLC	AMC408565	7S	17E	23	480

2015 AUG 12 11:05

RECEIVED
 UTAH STATE OFFICE

EXHIBIT A

Claim Name	Owner of Record	BLM AMC	G&SR BM		Section	
		Serial #	Twn	Rng		
NCC 686	Copper Creek Project, LLC	AMC408566	7S	17E	23	481
NCC 687	Copper Creek Project, LLC	AMC408567	7S	17E	23	482
NCC 688	Copper Creek Project, LLC	AMC408568	7S	17E	23	483
NCC 689	Copper Creek Project, LLC	AMC408569	7S	17E	23	484
NCC 690	Copper Creek Project, LLC	AMC408570	7S	17E	23	485
NCC 691	Copper Creek Project, LLC	AMC408571	7S	17E	23	486
NCC 692	Copper Creek Project, LLC	AMC408572	7S	17E	23	487
NCC 705	Copper Creek Project, LLC	AMC408573	7S	17E	23	488
NCC 706	Copper Creek Project, LLC	AMC408574	7S	17E	23	489
NCC 707	Copper Creek Project, LLC	AMC408575	7S	17E	23	490
NCC 708	Copper Creek Project, LLC	AMC408576	7S	17E	10	491
NCC 709	Copper Creek Project, LLC	AMC408577	7S	17E	10	492
NCC 710	Copper Creek Project, LLC	AMC408578	7S	17E	10	493
NCC 711	Copper Creek Project, LLC	AMC408579	7S	17E	10	494
NCC 712	Copper Creek Project, LLC	AMC408580	7S	17E	10	495
NCC 713	Copper Creek Project, LLC	AMC408581	7S	17E	10	496
NCC 714	Copper Creek Project, LLC	AMC408582	7S	17E	10	497
NCC 715	Copper Creek Project, LLC	AMC408583	7S	17E	10	498
NCC 716	Copper Creek Project, LLC	AMC408584	7S	17E	10	499
NCC 717	Copper Creek Project, LLC	AMC408585	7S	17E	10	500
NCC 718	Copper Creek Project, LLC	AMC408586	7S	17E	10	501
NCC 719	Copper Creek Project, LLC	AMC408587	7S	17E	10	502
NCC 720	Copper Creek Project, LLC	AMC408588	7S	17E	10	503
NCC 721	Copper Creek Project, LLC	AMC408589	7S	17E	10	504
NCC 722	Copper Creek Project, LLC	AMC408590	7S	17E	10	505
NCC 723	Copper Creek Project, LLC	AMC408591	7S	17E	10	506
NCC 724	Copper Creek Project, LLC	AMC408592	7S	17E	10	507
NCC 725	Copper Creek Project, LLC	AMC408593	7S	17E	10	508
NCC 726	Copper Creek Project, LLC	AMC408594	7S	17E	10	509
NCC 727	Copper Creek Project, LLC	AMC408595	7S	17E	10	510
NCC 728	Copper Creek Project, LLC	AMC408596	7S	17E	10	511
NCC 729	Copper Creek Project, LLC	AMC408597	7S	17E	10	512
NCC 730	Copper Creek Project, LLC	AMC408598	7S	17E	10	513
NCC 731	Copper Creek Project, LLC	AMC408599	7S	17E	10	514
NCC 732	Copper Creek Project, LLC	AMC408600	7S	17E	10	515
NCC 733	Copper Creek Project, LLC	AMC408601	7S	17E	10	516
NCC 734	Copper Creek Project, LLC	AMC408602	7S	17E	10	517
NCC 735	Copper Creek Project, LLC	AMC408603	7S	17E	10	518
NCC 736	Copper Creek Project, LLC	AMC408604	7S	17E	10	519
NCC 737	Copper Creek Project, LLC	AMC408605	7S	17E	10	520
NCC 738	Copper Creek Project, LLC	AMC408606	7S	17E	10	521
NCC 739	Copper Creek Project, LLC	AMC408607	7S	17E	10	522
NCC 740	Copper Creek Project, LLC	AMC408608	7S	17E	10	523
NCC 741	Copper Creek Project, LLC	AMC408609	7S	17E	10	524
NCC 742	Copper Creek Project, LLC	AMC408610	7S	17E	10	525
NCC 743	Copper Creek Project, LLC	AMC408611	7S	17E	10	526
NCC 236	Copper Creek Project, LLC	AMC409378	7S	18E	17	527
NCC 237	Copper Creek Project, LLC	AMC409379	7S	18E	17	528

RECEIVED
 PUM AZ STATE OFFICE
 AUG 12 2015 10:05 AM

EXHIBIT A

Claim Name	Owner of Record	BLM AMC Serial #	G&SR BM		Section	
			Twtn	Rng		
NCC 375	Copper Creek Project, LLC	AMC409380	7S	18E	35	529
NCC 376	Copper Creek Project, LLC	AMC409381	7S	18E	35	530
NCC 377	Copper Creek Project, LLC	AMC409382	7S	18E	35	531
NCC 378	Copper Creek Project, LLC	AMC409383	7S	18E	35	532
NCC 379	Copper Creek Project, LLC	AMC409384	7S	18E	35	533
NCC 380	Copper Creek Project, LLC	AMC409385	7S	18E	35	534
NCC 381	Copper Creek Project, LLC	AMC409386	7S	18E	35	535
NCC 382	Copper Creek Project, LLC	AMC409387	7S	18E	35	536
NCC 383	Copper Creek Project, LLC	AMC409388	7S	18E	35	537
NCC 384	Copper Creek Project, LLC	AMC409389	7S	18E	35	538
NCC 385	Copper Creek Project, LLC	AMC409390	7S	18E	35	539
NCC 386	Copper Creek Project, LLC	AMC409391	7S	18E	35	540
NCC 387	Copper Creek Project, LLC	AMC409392	7S	18E	35	541
NCC 388	Copper Creek Project, LLC	AMC409393	7S	18E	35	542
NCC 389	Copper Creek Project, LLC	AMC409394	7S	18E	35	543
NCC 390	Copper Creek Project, LLC	AMC409395	7S	18E	35	544
NCC 391	Copper Creek Project, LLC	AMC409396	7S	18E	35	545
NCC 392	Copper Creek Project, LLC	AMC409397	7S	18E	35	546
NCC 411	Copper Creek Project, LLC	AMC409398	7S	18E	35	547
NCC 412	Copper Creek Project, LLC	AMC409399	7S	18E	35	548
NCC 413	Copper Creek Project, LLC	AMC409400	7S	18E	35	549
NCC 414	Copper Creek Project, LLC	AMC409401	7S	18E	35	550
NCC 415	Copper Creek Project, LLC	AMC409402	7S	18E	35	551
NCC 416	Copper Creek Project, LLC	AMC409403	7S	18E	35	552
NCC 417	Copper Creek Project, LLC	AMC409404	7S	18E	35	553
NCC 418	Copper Creek Project, LLC	AMC409405	7S	18E	35	554
NCC 419	Copper Creek Project, LLC	AMC409406	7S	18E	35	555
NCC 420	Copper Creek Project, LLC	AMC409407	7S	18E	35	556
NCC 421	Copper Creek Project, LLC	AMC409408	7S	18E	35	557
NCC 422	Copper Creek Project, LLC	AMC409409	7S	18E	35	558
NCC 423	Copper Creek Project, LLC	AMC409410	7S	18E	35	559
NCC 424	Copper Creek Project, LLC	AMC409411	7S	18E	35	560
NCC 425	Copper Creek Project, LLC	AMC409412	7S	18E	35	561
NCC 426	Copper Creek Project, LLC	AMC409413	7S	18E	35	562
NCC 427	Copper Creek Project, LLC	AMC409414	7S	18E	35	563
NCC 428	Copper Creek Project, LLC	AMC409415	7S	18E	35	564
NCC 41	Copper Creek Project, LLC	AMC411910	7S	18E	30	565
NCC 42	Copper Creek Project, LLC	AMC411911	7S	18E	30	566
NCC 43	Copper Creek Project, LLC	AMC411912	7S	18E	30	567
NCC 44	Copper Creek Project, LLC	AMC411913	7S	18E	30	568
NCC 45	Copper Creek Project, LLC	AMC411914	7S	18E	30	569
NCC 46	Copper Creek Project, LLC	AMC411915	7S	18E	30	570
NCC 47	Copper Creek Project, LLC	AMC411916	7S	18E	30	571
NCC 48	Copper Creek Project, LLC	AMC411917	7S	18E	30	572
NCC 53	Copper Creek Project, LLC	AMC411918	7S	18E	30	573
NCC 54	Copper Creek Project, LLC	AMC411919	7S	18E	30	574
NCC 55	Copper Creek Project, LLC	AMC411920	7S	18E	30	575
NCC 56	Copper Creek Project, LLC	AMC411921	7S	18E	30	576

RECEIVED
 2015 AUG 12 11:05
 WYOMING STATE OFFICE

EXHIBIT A

Claim Name	Owner of Record	BLM AMC	G&SR BM		Section	
		Serial #	Twn	Rng		
NCC 57	Copper Creek Project, LLC	AMC411922	7S	18E	30	577
NCC 58	Copper Creek Project, LLC	AMC411923	7S	18E	30	578
NCC 59	Copper Creek Project, LLC	AMC411924	7S	18E	30	579
NCC 60	Copper Creek Project, LLC	AMC411925	7S	18E	30	580
NCC 61	Copper Creek Project, LLC	AMC411926	7S	18E	30	581
NCC 62	Copper Creek Project, LLC	AMC411927	7S	18E	30	582
NCC 63	Copper Creek Project, LLC	AMC411928	7S	18E	30	583
NCC 64	Copper Creek Project, LLC	AMC411929	7S	18E	30	584
NCC 65	Copper Creek Project, LLC	AMC411930	7S	18E	30	585
NCC 66	Copper Creek Project, LLC	AMC411931	7S	18E	30	586
NCC 67	Copper Creek Project, LLC	AMC411932	7S	18E	30	587
NCC 68	Copper Creek Project, LLC	AMC411933	7S	18E	30	588
NCC 69	Copper Creek Project, LLC	AMC411934	7S	18E	30	589
NCC 70	Copper Creek Project, LLC	AMC411935	7S	18E	30	590
NCC 71	Copper Creek Project, LLC	AMC411936	7S	18E	30	591
NCC 72	Copper Creek Project, LLC	AMC411937	7S	18E	30	592
NCC 73	Copper Creek Project, LLC	AMC411938	7S	18E	30	593
NCC 74	Copper Creek Project, LLC	AMC411939	7S	18E	30	594
NCC 75	Copper Creek Project, LLC	AMC411940	7S	18E	30	595
NCC 76	Copper Creek Project, LLC	AMC411941	7S	18E	30	596
NCC 77	Copper Creek Project, LLC	AMC411942	7S	18E	30	597
NCC 78	Copper Creek Project, LLC	AMC411943	7S	18E	30	598
NCC 79	Copper Creek Project, LLC	AMC411944	7S	18E	30	599
NCC 80	Copper Creek Project, LLC	AMC411945	7S	18E	30	600
NCC 87	Copper Creek Project, LLC	AMC411946	7S	18E	19	601
NCC 88	Copper Creek Project, LLC	AMC411947	7S	18E	19	602
NCC 89	Copper Creek Project, LLC	AMC411948	7S	18E	19	603
NCC 257	Copper Creek Project, LLC	AMC411949	7S	18E	20	604
NCC 258	Copper Creek Project, LLC	AMC411950	7S	18E	20	605
NCC 259	Copper Creek Project, LLC	AMC411951	7S	18E	20	606
NCC 260	Copper Creek Project, LLC	AMC411952	7S	18E	20	607
NCC 261	Copper Creek Project, LLC	AMC411953	7S	18E	20	608
NCC 262	Copper Creek Project, LLC	AMC411954	7S	18E	20	609
NCC 263	Copper Creek Project, LLC	AMC411955	7S	18E	20	610
NCC 264	Copper Creek Project, LLC	AMC411956	7S	18E	20	611
NCC 265	Copper Creek Project, LLC	AMC411957	7S	18E	20	612
NCC 266	Copper Creek Project, LLC	AMC411958	7S	18E	20	613
NCC 267	Copper Creek Project, LLC	AMC411959	7S	18E	20	614
NCC 268	Copper Creek Project, LLC	AMC411960	7S	18E	20	615
NCC 269	Copper Creek Project, LLC	AMC411961	7S	18E	20	616
NCC 270	Copper Creek Project, LLC	AMC411962	7S	18E	20	617
NCC 271	Copper Creek Project, LLC	AMC411963	7S	18E	20	618
NCC 81	Copper Creek Project, LLC	AMC414010	7S	18E	19	619
NCC 82	Copper Creek Project, LLC	AMC414011	7S	18E	19	620
NCC 83	Copper Creek Project, LLC	AMC414012	7S	18E	19	621
NCC 84	Copper Creek Project, LLC	AMC414013	7S	18E	19	622
NCC 85	Copper Creek Project, LLC	AMC414014	7S	18E	19	623
NCC 86	Copper Creek Project, LLC	AMC414015	7S	18E	19	624

RECEIVED
 2015 AUG 12 11:05
 DENIX, ARIZONA

RECEIVED
 IN AZ STATE OFFICE

EXHIBIT A

Claim Name	Owner of Record	BLM AMC	G&SR BM		Section	
		Serial #	Twn	Rng		
NCC 340	Copper Creek Project, LLC	AMC414016	8S	18E	4	625
NCC 341	Copper Creek Project, LLC	AMC414017	8S	18E	4	626
NCC 342	Copper Creek Project, LLC	AMC414018	8S	18E	5	627
NCC 343	Copper Creek Project, LLC	AMC414019	8S	18E	5	628
NCC 344	Copper Creek Project, LLC	AMC414020	8S	18E	5	629
NCC 345	Copper Creek Project, LLC	AMC414021	8S	18E	5	630
NCC 346	Copper Creek Project, LLC	AMC414022	8S	18E	5	631
NCC 347	Copper Creek Project, LLC	AMC414023	8S	18E	5	632
NCC 348	Copper Creek Project, LLC	AMC414024	8S	18E	5	633
NCC 349	Copper Creek Project, LLC	AMC414025	8S	18E	5	634
NCC 350	Copper Creek Project, LLC	AMC414026	8S	18E	5	635
NCC 351	Copper Creek Project, LLC	AMC414027	8S	18E	5	636
NCC 352	Copper Creek Project, LLC	AMC414028	8S	18E	5	637
NCC 353	Copper Creek Project, LLC	AMC414029	8S	18E	5	638
NCC 354	Copper Creek Project, LLC	AMC414030	8S	18E	4	639
NCC 355	Copper Creek Project, LLC	AMC414031	8S	18E	4	640
NCC 356	Copper Creek Project, LLC	AMC414032	8S	18E	4	641
NCC 357	Copper Creek Project, LLC	AMC414033	8S	18E	4	642
NCC 358	Copper Creek Project, LLC	AMC414034	8S	18E	5	643
NCC 359	Copper Creek Project, LLC	AMC414035	8S	18E	5	644
NCC 360	Copper Creek Project, LLC	AMC414036	8S	18E	5	645
NCC 361	Copper Creek Project, LLC	AMC414037	8S	18E	5	646
NCC 362	Copper Creek Project, LLC	AMC414038	8S	18E	5	647
NCC 363	Copper Creek Project, LLC	AMC414039	8S	18E	5	648
NCC 364	Copper Creek Project, LLC	AMC414040	8S	18E	4	649
NCC 365	Copper Creek Project, LLC	AMC414041	8S	18E	4	650
NCC 510	Copper Creek Project, LLC	AMC414042	7S	17E	24	651
NCC 511	Copper Creek Project, LLC	AMC414043	7S	17E	24	652
NCC 512	Copper Creek Project, LLC	AMC414044	7S	17E	24	653
NCC 513	Copper Creek Project, LLC	AMC414045	7S	17E	24	654
NCC 514	Copper Creek Project, LLC	AMC414046	7S	17E	24	655
NCC 515	Copper Creek Project, LLC	AMC414047	7S	17E	24	656
NCC 516	Copper Creek Project, LLC	AMC414048	7S	17E	24	657
NCC 517	Copper Creek Project, LLC	AMC414049	7S	17E	24	658
NCC 518	Copper Creek Project, LLC	AMC414050	7S	17E	24	659
NCC 519	Copper Creek Project, LLC	AMC414051	7S	17E	24	660
NCC 520	Copper Creek Project, LLC	AMC414052	7S	17E	24	661
NCC 521	Copper Creek Project, LLC	AMC414053	7S	17E	24	662
NCC 522	Copper Creek Project, LLC	AMC414054	7S	17E	24	663
NCC 523	Copper Creek Project, LLC	AMC414055	7S	17E	24	664
NCC 524	Copper Creek Project, LLC	AMC414056	7S	17E	24	665
NCC 525	Copper Creek Project, LLC	AMC414057	7S	17E	24	666
NCC 526	Copper Creek Project, LLC	AMC414058	7S	17E	24	667
NCC 527	Copper Creek Project, LLC	AMC414059	7S	17E	24	668
NCC 546	Copper Creek Project, LLC	AMC415832	7S	17E	13	669
NCC 547	Copper Creek Project, LLC	AMC415833	7S	17E	13	670
NCC 548	Copper Creek Project, LLC	AMC415834	7S	17E	13	671
NCC 549	Copper Creek Project, LLC	AMC415835	7S	17E	13	672

RECEIVED
 2015 AUG 12 11:05 AM
 ARIZONA STATE OFFICE

EXHIBIT A

Claim Name	Owner of Record	BLM AMC	G&SR BM		Section	
		Serial #	Twn	Rng		
NCC 550	Copper Creek Project, LLC	AMC415836	7S	17E	13	673
NCC 551	Copper Creek Project, LLC	AMC415837	7S	17E	13	674
NCC 552	Copper Creek Project, LLC	AMC415838	7S	17E	13	675
NCC 553	Copper Creek Project, LLC	AMC415839	7S	17E	13	676
NCC 554	Copper Creek Project, LLC	AMC415840	7S	17E	13	677
NCC 555	Copper Creek Project, LLC	AMC415841	7S	17E	13	678
NCC 556	Copper Creek Project, LLC	AMC415842	7S	17E	13	679
NCC 557	Copper Creek Project, LLC	AMC415843	7S	17E	13	680
NCC 558	Copper Creek Project, LLC	AMC415844	7S	17E	13	681
NCC 559	Copper Creek Project, LLC	AMC415845	7S	17E	13	682
NCC 560	Copper Creek Project, LLC	AMC415846	7S	17E	13	683
NCC 561	Copper Creek Project, LLC	AMC415847	7S	17E	13	684
NCC 562	Copper Creek Project, LLC	AMC415848	7S	17E	13	685
NCC 563	Copper Creek Project, LLC	AMC415849	7S	17E	13	686
NCC 564	Copper Creek Project, LLC	AMC415850	7S	17E	13	687
NCC 565	Copper Creek Project, LLC	AMC415851	7S	17E	13	688
NCC 566	Copper Creek Project, LLC	AMC415852	7S	17E	13	689
NCC 567	Copper Creek Project, LLC	AMC415853	7S	17E	13	690
NCC 568	Copper Creek Project, LLC	AMC415854	7S	17E	13	691
NCC 569	Copper Creek Project, LLC	AMC415855	7S	17E	13	692
NCC 570	Copper Creek Project, LLC	AMC415856	7S	17E	13	693
NCC 571	Copper Creek Project, LLC	AMC415857	7S	17E	13	694
NCC 572	Copper Creek Project, LLC	AMC415858	7S	17E	13	695
NCC 573	Copper Creek Project, LLC	AMC415859	7S	17E	12	696
NCC 574	Copper Creek Project, LLC	AMC415860	7S	17E	12	697
NCC 575	Copper Creek Project, LLC	AMC415861	7S	17E	12	698
NCC 576	Copper Creek Project, LLC	AMC415862	7S	17E	12	699
NCC 577	Copper Creek Project, LLC	AMC415863	7S	17E	12	700
NCC 578	Copper Creek Project, LLC	AMC415864	7S	17E	12	701
NCC 579	Copper Creek Project, LLC	AMC415865	7S	17E	12	702
NCC 580	Copper Creek Project, LLC	AMC415866	7S	17E	12	703
NCC 581	Copper Creek Project, LLC	AMC415867	7S	17E	12	704
NCC 582	Copper Creek Project, LLC	AMC415868	7S	17E	12	705
NCC 583	Copper Creek Project, LLC	AMC415869	7S	17E	12	706
NCC 584	Copper Creek Project, LLC	AMC415870	7S	17E	12	707
NCC 585	Copper Creek Project, LLC	AMC415871	7S	17E	12	708
NCC 586	Copper Creek Project, LLC	AMC415872	7S	17E	12	709
NCC 587	Copper Creek Project, LLC	AMC415873	7S	17E	12	710
NCC 588	Copper Creek Project, LLC	AMC415874	7S	17E	12	711
NCC 589	Copper Creek Project, LLC	AMC415875	7S	17E	12	712
NCC 590	Copper Creek Project, LLC	AMC415876	7S	17E	12	713
NCC 627	Copper Creek Project, LLC	AMC415877	7S	17E	11	714
NCC 628	Copper Creek Project, LLC	AMC415878	7S	17E	11	715
NCC 629	Copper Creek Project, LLC	AMC415879	7S	17E	11	716
NCC 630	Copper Creek Project, LLC	AMC415880	7S	17E	11	717
NCC 631	Copper Creek Project, LLC	AMC415881	7S	17E	11	718
NCC 632	Copper Creek Project, LLC	AMC415882	7S	17E	11	719
NCC 633	Copper Creek Project, LLC	AMC415883	7S	17E	11	720

RECEIVED
TULSA STATE OFFICE

2015 AUG 12 A 11:04

RECEIVED
TULSA STATE OFFICE

EXHIBIT A

Claim Name	Owner of Record	BLM AMC	G&SR BM		Section	
		Serial #	Twn	Rng		
NCC 634	Copper Creek Project, LLC	AMC415884	7S	17E	11	721
NCC 635	Copper Creek Project, LLC	AMC415885	7S	17E	11	722
NCC 21	Copper Creek Project, LLC	AMC417514	7S	18E	31	723
NCC 22	Copper Creek Project, LLC	AMC417515	7S	18E	31	724
NCC 23	Copper Creek Project, LLC	AMC417516	7S	18E	31	725
NCC 24	Copper Creek Project, LLC	AMC417517	7S	18E	31	726
NCC 25	Copper Creek Project, LLC	AMC417518	7S	18E	31	727
NCC 26	Copper Creek Project, LLC	AMC417519	7S	18E	31	728
NCC 27	Copper Creek Project, LLC	AMC417520	7S	18E	31	729
NCC 28	Copper Creek Project, LLC	AMC417521	7S	18E	31	730
NCC 29	Copper Creek Project, LLC	AMC417522	7S	18E	31	731
NCC 30	Copper Creek Project, LLC	AMC417523	7S	18E	31	732
NCC 31	Copper Creek Project, LLC	AMC417524	7S	18E	31	733
NCC 32	Copper Creek Project, LLC	AMC417525	7S	18E	31	734
NCC 33	Copper Creek Project, LLC	AMC417526	7S	18E	31	735
NCC 34	Copper Creek Project, LLC	AMC417527	7S	18E	31	736
NCC 35	Copper Creek Project, LLC	AMC417528	7S	18E	31	737
NCC 36	Copper Creek Project, LLC	AMC417529	7S	18E	31	738
NCC 37	Copper Creek Project, LLC	AMC417530	7S	18E	31	739
NCC 38	Copper Creek Project, LLC	AMC417531	7S	18E	31	740
NCC 39	Copper Creek Project, LLC	AMC417532	7S	18E	31	741
NCC 40	Copper Creek Project, LLC	AMC417533	7S	18E	31	742
NCC 693	Copper Creek Project, LLC	AMC417534	7S	17E	23	743
NCC 694	Copper Creek Project, LLC	AMC417535	7S	17E	23	744
NCC 695	Copper Creek Project, LLC	AMC417536	7S	17E	23	745
NCC 696	Copper Creek Project, LLC	AMC417537	7S	17E	23	746
NCC 697	Copper Creek Project, LLC	AMC417538	7S	17E	23	747
NCC 698	Copper Creek Project, LLC	AMC417539	7S	17E	23	748
NCC 699	Copper Creek Project, LLC	AMC417540	7S	17E	23	749
NCC 700	Copper Creek Project, LLC	AMC417541	7S	17E	23	750
NCC 701	Copper Creek Project, LLC	AMC417542	7S	17E	23	751
NCC 702	Copper Creek Project, LLC	AMC417543	7S	17E	23	752
NCC 703	Copper Creek Project, LLC	AMC417544	7S	17E	23	753
NCC 704	Copper Creek Project, LLC	AMC417545	7S	17E	23	754
NCC 249	Copper Creek Project, LLC	AMC420288	7S	18E	17	755
NCC 250	Copper Creek Project, LLC	AMC420289	7S	18E	17	756
NCC 251	Copper Creek Project, LLC	AMC420290	7S	18E	17	757
NCC 252	Copper Creek Project, LLC	AMC420291	7S	18E	17	758
NCC 253	Copper Creek Project, LLC	AMC420292	7S	18E	16	759
NCC 254	Copper Creek Project, LLC	AMC420293	7S	18E	21	760
NCC 255	Copper Creek Project, LLC	AMC420294	7S	18E	21	761
NCC 402	Copper Creek Project, LLC	AMC420295	7S	18E	34	762
NCC 403	Copper Creek Project, LLC	AMC420296	7S	18E	34	763
NCC 404	Copper Creek Project, LLC	AMC420297	7S	18E	34	764
NCC 405	Copper Creek Project, LLC	AMC420298	7S	18E	34	765
NCC 406	Copper Creek Project, LLC	AMC420299	7S	18E	34	766
NCC 407	Copper Creek Project, LLC	AMC420300	7S	18E	34	767
NCC 408	Copper Creek Project, LLC	AMC420301	7S	18E	34	768

(over)

RECEIVED
LM AZ STATE OFFICE
2015 AUG 12 A 11: 03
TOMBAYA, ARIZONA

RECEIVED
LM AZ STATE OFFICE

EXHIBIT A

Claim Name	Owner of Record	BLM AMC	G&SR BM		Section	
		Serial #	TwN	Rng		
NCC 409	Copper Creek Project, LLC	AMC420302	7S	18E	34	769
NCC 410	Copper Creek Project, LLC	AMC420303	7S	18E	34	770
NCC 429	Copper Creek Project, LLC	AMC420304	7S	18E	34	771
NCC 430	Copper Creek Project, LLC	AMC420305	7S	18E	34	772
NCC 431	Copper Creek Project, LLC	AMC420306	7S	18E	34	773
NCC 432	Copper Creek Project, LLC	AMC420307	7S	18E	34	774
NCC 433	Copper Creek Project, LLC	AMC420308	7S	18E	34	775
NCC 434	Copper Creek Project, LLC	AMC420309	7S	18E	34	776
NCC 435	Copper Creek Project, LLC	AMC420310	7S	18E	34	777
NCC 436	Copper Creek Project, LLC	AMC420311	7S	18E	34	778
NCC 437	Copper Creek Project, LLC	AMC420312	7S	18E	34	779
NCC 438	Copper Creek Project, LLC	AMC420313	7S	18E	27	780
NCC 439	Copper Creek Project, LLC	AMC420314	7S	18E	27	781
NCC 440	Copper Creek Project, LLC	AMC420315	7S	18E	27	782
NCC 441	Copper Creek Project, LLC	AMC420316	7S	18E	27	783
NCC 442	Copper Creek Project, LLC	AMC420317	7S	18E	27	784
NCC 443	Copper Creek Project, LLC	AMC420318	7S	18E	27	785
NCC 444	Copper Creek Project, LLC	AMC420319	7S	18E	27	786
NCC 445	Copper Creek Project, LLC	AMC420320	7S	18E	27	787
NCC 446	Copper Creek Project, LLC	AMC420321	7S	18E	27	788
NCC 447	Copper Creek Project, LLC	AMC420322	7S	18E	27	789
NCC 448	Copper Creek Project, LLC	AMC420323	7S	18E	27	790
NCC 449	Copper Creek Project, LLC	AMC420324	7S	18E	27	791
NCC 450	Copper Creek Project, LLC	AMC420325	7S	18E	27	792
NCC 451	Copper Creek Project, LLC	AMC420326	7S	18E	27	793
NCC 452	Copper Creek Project, LLC	AMC420327	7S	18E	27	794
NCC 453	Copper Creek Project, LLC	AMC420328	7S	18E	27	795
NCC 454	Copper Creek Project, LLC	AMC420329	7S	18E	27	796
NCC 455	Copper Creek Project, LLC	AMC420330	7S	18E	27	797
NCC 456	Copper Creek Project, LLC	AMC420331	7S	18E	27	798
NCC 457	Copper Creek Project, LLC	AMC420332	7S	18E	27	799
NCC 458	Copper Creek Project, LLC	AMC420333	7S	18E	27	800
NCC 459	Copper Creek Project, LLC	AMC420334	7S	18E	27	801
NCC 460	Copper Creek Project, LLC	AMC420335	7S	18E	27	802
NCC 461	Copper Creek Project, LLC	AMC420336	7S	18E	27	803
NCC 238	Copper Creek Project, LLC	AMC433408	7S	18E	17	804
NCC 239	Copper Creek Project, LLC	AMC433409	7S	18E	17	805
NCC 240	Copper Creek Project, LLC	AMC433410	7S	18E	17	806
NCC 249	Copper Creek Project, LLC	AMC433411	7S	18E	17	807
NCC 250	Copper Creek Project, LLC	AMC433412	7S	18E	17	808
NCC 251	Copper Creek Project, LLC	AMC433413	7S	18E	17	809
NCC 252	Copper Creek Project, LLC	AMC433414	7S	18E	17	810
NCC 253	Copper Creek Project, LLC	AMC433415	7S	18E	21	811
NCC 254B	Copper Creek Project, LLC	AMC433416	7S	18E	21	812
NCC 256	Copper Creek Project, LLC	AMC433417	7S	18E	21	813
NCC 257	Copper Creek Project, LLC	AMC433418	7S	18E	20	814
NCC 281	Copper Creek Project, LLC	AMC433419	7S	18E	20	815
NCC 282	Copper Creek Project, LLC	AMC433420	7S	18E	20	816

PHOENIX, ARIZONA

United States Department of the Interior
Bureau of Land Management
 LANDS/RECREATION & PLANNING
 ONE N CENTRAL AVE
 PHOENIX, AZ 85004 -2203
 Phone: 602-417-9200

Receipt

No: 3364993

Transaction #: 3463051	
Date of Transaction: 08/12/2015	
CUSTOMER:	
COPPER CREEK PROJECT LLC 130 N REDINGTON RD SAN MANUEL, AZ 85631-1134 US	

LINE #	QTY	DESCRIPTION	REMARKS	UNIT PRICE	TOTAL
1	1.00	LOCATABLE MINERALS / MINING CLAIMS- NOT NEW-UNADJUD, ONE AUTH NO. ONLY / MINING CLAIM MONEY RECEIVED CASES: AMC33873/\$126480.00	2016 MAINT (816)	- n/a -	126480.00
TOTAL:					\$126,480.00

PAYMENT INFORMATION			
1	AMOUNT:	126480.00	POSTMARKED: N/A
	TYPE:	CHECK	RECEIVED: 08/12/2015
	CHECK NO:	153	
	NAME:	COPPER CREEK PROJECT LLC 130 N REDINGTON RD SAN MANUEL AZ 85631-1134 US	

REMARKS

This receipt was generated by the automated BLM Collections and Billing System and is a paper representation of a portion of the official electronic record contained therein.

Amc 33845

~~33845~~

Amc	409378	316095
	411910	335144
	414010	337099
	415832	342788
	417514	349069
	420285	352161
	78902	352300
		371132
		373192
		408299

ENTERED
AUG 14 2014
BY: *K. Am*

R. J. Sandberg
Redhawk Copper, Inc.
130 N. Redington Rd.
San Manuel, AZ 85631

U.S. Department of the Interior
Bureau of Land Management
Arizona State Office
222 North Central Ave
Phoenix, AZ 85004-2203

August 7, 2014

Re: 2015 Mining Claim Maintenance Fees

To Whom it may concern:


Section 10101 of the Act of August 10, 1993 (Pub.L. 103-6, 107 Stat. 312) and amended June 30, 2004 requires the annual payment of a \$155.00 maintenance fee in order to hold and maintain an unpatented mining claim, mill site, or tunnel site.

Enclosed you will find our check (check # 2032) in the amount of Six Hundred Twenty dollars (\$620.00) as payment of the maintenance fees for 4 unpatented mining claims (Moose #2, Moose #4, Moose #6, Moose #8 Claims) located in Pinal County, Arizona more particularly described on the attached Exhibit "A" (1 page).

These maintenance fees are being paid by and on behalf of the owner, D & G Mining Co. for subsequent assessment year beginning September 1, 2014.

Please date stamp and return to Redhawk Copper, Inc. at the above address. If you have any questions concerning this filing please call me at (520) 609-3815.

Sincerely,


R. J. Sandberg
Agent for D & G Mining Co.

RECEIVED
M AZ STATE OFFICE
2014 AUG 13 A 9:47
PHOENIX, ARIZONA

NO. OF CLAIMS 807
AMOUNT \$125085
RECEIPT NO. 3100034
INIT. ERG
** BLM-ASO **

EXHIBIT A

Claim Name	Owner of Record	BLM AMC Serial #	G&SR BM Twn	Rng	Section	
Moose #2	D&G Mining	AMC 33973	8S	18E	11 SE1/4	1
Moose #4	D&G Mining	AMC 33974	8S	18E	11 SE1/4	2
Moose #6	D&G Mining	AMC 33975	8S	18E	11 SE1/4	3
Moose #8	D&G Mining	AMC 33976	8S	18E	11 SE1/4	4

PHOENIX, ARIZONA

2014 AUG 13 A 9:47

RECEIVED
M AZ STATE OFFICE

**R. J. Sandberg
Redhawk Copper, Inc.
130 N. Redington Rd.
San Manuel, AZ 85631**

**U.S. Department of the Interior
Bureau of Land Management
Arizona State Office
222 North Central Ave
Phoenix, AZ 85004-2203**

August 13, 2014

Re: 2015 Mining Claim Maintenance Fees

To Whom it may concern:


Section 10101 of the Act of August 10, 1993 (Pub.L. 103-6, 107 Stat. 312) and amended June 30, 2004 requires the annual payment of a \$155.00 maintenance fee in order to hold and maintain an unpatented mining claim, mill site, or tunnel site.

Enclosed you will find our check (check # ~~2032~~) in the amount of One Hundred Twenty-four Thousand Four Hundred Sixty-five dollars (\$124,465.00) as payment of the maintenance fees for 803 unpatented mining claims (Albatross, et. al Claims) located in Pinal County, Arizona more particularly described on the attached Exhibit "A" (17 pages).

These maintenance fees are being paid by and on behalf of the owner, Redhawk Copper, Inc. for subsequent assessment year beginning September 1, 2014.

Please date stamp and return to Redhawk Copper, Inc. at the above address. If you have any questions concerning this filing please call me at (520) 609-3815.

Sincerely,


R. J. Sandberg
President Redhawk Copper, Inc.

RECEIVED
AZ STATE OFFICE
2014 AUG 13 A 9:51
PHOENIX, ARIZONA

EXHIBIT A

Claim Name	Owner of Record	BLM AMC Serial #	G&SR BM		Section	
			Twn	Rng		
Granite Hill	Redhawk Copper, Inc	AMC 33873	8S	18E	11 SW1/4	1
American Eagle	Redhawk Copper, Inc	AMC 33893	8S	18E	11 SE1/4	2
Angusto Lode	Redhawk Copper, Inc	AMC 33894	8S	18E	10 SE1/4	3
Aurora	Redhawk Copper, Inc	AMC 33895	8S	18E	11 SW1/4	4
Camino Lode	Redhawk Copper, Inc	AMC 33904	8S	18E	10 SE1/4	5
Copper Cliff	Redhawk Copper, Inc	AMC 33951	8S	18E	11 NE1/4	6
Copper Reef No. 5	Redhawk Copper, Inc	AMC 33955	8S	18E	14 NW1/4	7
Copper Ridge	Redhawk Copper, Inc	AMC 33956	8S	18E	11 SE1/4	8
Copper Trail # 1	Redhawk Copper, Inc	AMC 33957	8S	18E	11 SE1/4	9
Copper Trail # 2	Redhawk Copper, Inc	AMC 33958	8S	18E	11 SE1/4	10
Copper Trail # 3	Redhawk Copper, Inc	AMC 33959	8S	18E	11 SE1/4	11
Copper Trail # 4	Redhawk Copper, Inc	AMC 33960	8S	18E	11 SE1/4	12
Fraction	Redhawk Copper, Inc	AMC 33961	8S	18E	11 SE1/4	13
Jupiter	Redhawk Copper, Inc	AMC 33964	8S	18E	14 NE1/4	14
Kimbro	Redhawk Copper, Inc	AMC 33965	8S	18E	11 NW1/4	15
Kimbro Eastern	Redhawk Copper, Inc	AMC 33966	8S	18E	11 NW1/4	16
Mars	Redhawk Copper, Inc	AMC 33968	8S	18E	14 NE1/4	17
North Star	Redhawk Copper, Inc	AMC 33986	8S	18E	11 SW1/4	18
Siskon No. 34	Redhawk Copper, Inc	AMC 34022	8S	18E	10 SE1/4	19
Siskon No. 35	Redhawk Copper, Inc	AMC 34023	8S	18E	10 SE1/4	20
Siskon No. 36	Redhawk Copper, Inc	AMC 34024	8S	18E	11 SW1/4	21
Siskon No. 37	Redhawk Copper, Inc	AMC 34025	8S	18E	10 SE1/4	22
Siskon No. 38	Redhawk Copper, Inc	AMC 34026	8S	18E	15 NE1/4	23
Siskon No. 39	Redhawk Copper, Inc	AMC 34027	8S	18E	14 NW1/4	24
Siskon No. 41	Redhawk Copper, Inc	AMC 34029	8S	18E	14 NW1/4	25
Siskon No. 52	Redhawk Copper, Inc	AMC 34036	8S	18E	14 NW1/4	26
Siskon No. 54	Redhawk Copper, Inc	AMC 34038	8S	18E	10 SE1/4	27
Siskon No. 55	Redhawk Copper, Inc	AMC 34039	8S	18E	10 SE1/4	28
Siskon No. 82	Redhawk Copper, Inc	AMC 34066	8S	18E	14 NW1/4	29
Siskon No. 88	Redhawk Copper, Inc	AMC 34071	8S	18E	14 NW1/4	30
Velasquez	Redhawk Copper, Inc	AMC 34072	8S	18E	11 SW1/4	31
Velasquez Fraction	Redhawk Copper, Inc	AMC 34073	8S	18E	11 NW1/4	32
Velasquez Wedge	Redhawk Copper, Inc	AMC 34074	8S	18E	11 SW1/4	33
Venus	Redhawk Copper, Inc	AMC 34075	8S	18E	10 SE1/4	34
Zella A	Redhawk Copper, Inc	AMC 79732	8S	18E	3 SE1/4	35
Center Star	Redhawk Copper, Inc	AMC 316095	8S	18E	11, 12, 1, 2	36
Navajo No. 7	Redhawk Copper, Inc	AMC 316096	8S	18E	10 NW1/4	37
Navajo No. 8	Redhawk Copper, Inc	AMC 316097	8S	18E	10 SW1/4	38
C.C. 12	Redhawk Copper, Inc	AMC 316098	8S	18E	10 NE1/4	39
Mary #1	Redhawk Copper, Inc	AMC 316100	8S	18E	11 NW1/4	40
Whippoorwill	Redhawk Copper, Inc	AMC 316101	8S	18E	11 NE1/4	41
Redondo	Redhawk Copper, Inc	AMC 316102	8S	18E	11 NE1/4	42
Paloma	Redhawk Copper, Inc	AMC 316103	8S	18E	11 NW1/4	43
Paloma Fraction	Redhawk Copper, Inc	AMC 316104	8S	18E	11 NW1/4	44
Morningside	Redhawk Copper, Inc	AMC 316105	8S	18E	14 NW1/4	45
Minnesota	Redhawk Copper, Inc	AMC 316106	8S	18E	11 NW1/4	46
Middle March	Redhawk Copper, Inc	AMC 316107	8S	18E	11 NE1/4	47
Lone Trail	Redhawk Copper, Inc	AMC 316108	8S	18E	11 NE1/4	48

PHOENIX, ARIZONA

2014 AUG 13 A 9: 51

RECEIVED
AZ STATE OFFICE

EXHIBIT A

Claim Name	Owner of Record	BLM AMC		G&SR BM		Section	
		Serial #	Tw	Rng	Section		
Jay Bird	Redhawk Copper, Inc	AMC 316109	8S	18E	11 NE1/4		49
Hercules	Redhawk Copper, Inc	AMC 316110	8S	18E	11 NE1/4		50
H-N Fraction 1	Redhawk Copper, Inc	AMC 316111	8S	18E	10 NE1/4		51
Clark No. 1	Redhawk Copper, Inc	AMC 316112	8S	18E	12 SW1/4		52
Copper Reef No. 2	Redhawk Copper, Inc	AMC 316113	8S	18E	14 NE1/4		53
Copper Reef No. 3	Redhawk Copper, Inc	AMC 316114	8S	18E	14 SW1/4		54
Copper Reef No. 4	Redhawk Copper, Inc	AMC 316115	8S	18E	14 NW1/4		55
North Star No. 1	Redhawk Copper, Inc	AMC 316116	8S	18E	14 SW1/4		56
North Star No. 2	Redhawk Copper, Inc	AMC 316117	8S	18E	14, 15		57
North Star No. 3	Redhawk Copper, Inc	AMC 316118	8S	18E	14, 15		58
Buzzard No. 1	Redhawk Copper, Inc	AMC 316119	8S	18E	11 NW1/4		59
Buzzard No. 2	Redhawk Copper, Inc	AMC 316120	8S	18E	11 NW1/4		60
Buzzard No. 3	Redhawk Copper, Inc	AMC 316121	8S	18E	11 NW1/4		61
Buzzard No. 4	Redhawk Copper, Inc	AMC 316122	8S	18E	11 NW1/4		62
Buzzard No. 5	Redhawk Copper, Inc	AMC 316123	8S	18E	11 NE1/4		63
Buzzard No. 6	Redhawk Copper, Inc	AMC 316124	8S	18E	11 NE1/4		64
Buzzard No. 7	Redhawk Copper, Inc	AMC 316125	8S	18E	11 NE1/4		65
Albatross No. 1	Redhawk Copper, Inc	AMC 316126	8S	18E	11,12		66
Albatross No. 2	Redhawk Copper, Inc	AMC 316127	8S	18E	12 SW1/4		67
Albatross No. 3	Redhawk Copper, Inc	AMC 316128	8S	18E	11, 12		68
Albatross No. 4	Redhawk Copper, Inc	AMC 316129	8S	18E	12 SW1/4		69
Albatross No. 5	Redhawk Copper, Inc	AMC 316130	8S	18E	11,12		70
Albatross No. 6	Redhawk Copper, Inc	AMC 316131	8S	18E	12 NW1/4		71
Albatross No. 7	Redhawk Copper, Inc	AMC 316132	8S	18E	11,12		72
Albatross No. 8	Redhawk Copper, Inc	AMC 316133	8S	18E	12 NW1/4		73
Albatross No. 17	Redhawk Copper, Inc	AMC 316134	8S	18E	11,12		74
Siskon No. 40	Redhawk Copper, Inc	AMC 316135	8S	18E	15 NE1/4		75
Siskon No. 42	Redhawk Copper, Inc	AMC 316136	8S	18E	14, 15		76
Siskon No. 44	Redhawk Copper, Inc	AMC 316137	8S	18E	14, 15		77
Siskon No. 53	Redhawk Copper, Inc	AMC 316138	8S	18E	10 SE1/4		78
Siskon No. 56	Redhawk Copper, Inc	AMC 316139	8S	18E	10 SE1/4		79
Siskon No. 57	Redhawk Copper, Inc	AMC 316140	8S	18E	15 NE1/4		80
Siskon No. 58	Redhawk Copper, Inc	AMC 316141	8S	18E	15 NE1/4		81
Siskon No. 83	Redhawk Copper, Inc	AMC 316142	8S	18E	14, 15		82
Siskon No. 84	Redhawk Copper, Inc	AMC 316143	8S	18E	14, 15		83
Siskon No. 85	Redhawk Copper, Inc	AMC 316144	8S	18E	14 SW1/4		84
Siskon No. 87	Redhawk Copper, Inc	AMC 316145	8S	18E	14 SW1/4		85
Crow 1	Redhawk Copper, Inc	AMC 335144	8S	18E	9 SE1/4		86
Crow 2	Redhawk Copper, Inc	AMC 335145	8S	18E	9 SE1/4		87
Crow 3	Redhawk Copper, Inc	AMC 335146	8S	18E	9 SE1/4		88
Crow 4	Redhawk Copper, Inc	AMC 335147	8S	18E	9 SE1/4		89
Crow 5	Redhawk Copper, Inc	AMC 335148	8S	18E	9 SE1/4		90
Crow 6	Redhawk Copper, Inc	AMC 335149	8S	18E	9 SE1/4		91
Crow 7	Redhawk Copper, Inc	AMC 335150	8S	18E	9 NE1/4		92
Crow 8	Redhawk Copper, Inc	AMC 335151	8S	18E	9 NE1/4		93
Crow 9	Redhawk Copper, Inc	AMC 335152	8S	18E	9 NE1/4		94
Crow 10	Redhawk Copper, Inc	AMC 335153	8S	18E	9 NE1/4		95
Crow 11	Redhawk Copper, Inc	AMC 335154	8S	18E	9 NE1/4		96

PHOENIX, ARIZONA

2014 AUG 13 A 9:51

RECEIVED
M AZ STATE OFFICE

EXHIBIT A

Claim Name	Owner of Record	BLM AMC	G&SR BM		Section	
		Serial #	Twn	Rng		
Crow 12	Redhawk Copper, Inc	AMC 335155	8S	18E	9 NE1/4	97
Crow 13	Redhawk Copper, Inc	AMC 335156	8S	18E	9, 4	98
Crow 14	Redhawk Copper, Inc	AMC 335157	8S	18E	9, 4	99
Crow 15	Redhawk Copper, Inc	AMC 335158	8S	18E	4 SE1/4	100
Crow 16	Redhawk Copper, Inc	AMC 335159	8S	18E	4 SE1/4	101
Crow 17	Redhawk Copper, Inc	AMC 335160	8S	18E	9 SE1/4	102
Crow 20	Redhawk Copper, Inc	AMC 335161	8S	18E	10 SW1/4	103
Crow 21	Redhawk Copper, Inc	AMC 335162	8S	18E	10 SW1/4	104
Crow 22	Redhawk Copper, Inc	AMC 335163	8S	18E	10 NE1/4	105
Crow 23	Redhawk Copper, Inc	AMC 335164	8S	18E	10 NE1/4	106
Crow 24	Redhawk Copper, Inc	AMC 335165	8S	18E	10 NE1/4	107
Crow 25	Redhawk Copper, Inc	AMC 335166	8S	18E	3 SW1/4	108
Crow 26	Redhawk Copper, Inc	AMC 335167	8S	18E	3 SW1/4	109
Siskon No. 46	Redhawk Copper, Inc	AMC 335168	8S	18E	15 NE1/4	110
Siskon No. 48	Redhawk Copper, Inc	AMC 335169	8S	18E	15 SE1/4	111
Siskon No. 51	Redhawk Copper, Inc	AMC 335170	8S	18E	14 SW1/4	112
Siskon No. 59	Redhawk Copper, Inc	AMC 335171	8S	18E	15 NE1/4	113
Siskon No. 60	Redhawk Copper, Inc	AMC 335172	8S	18E	15 NE1/4	114
Siskon No. 64	Redhawk Copper, Inc	AMC 335173	8S	18E	10 SW1/4	115
Siskon 65	Redhawk Copper, Inc	AMC 335174	8S	18E	10 SW1/4	116
Siskon 66	Redhawk Copper, Inc	AMC 335175	8S	18E	10 SW1/4	117
Siskon 67	Redhawk Copper, Inc	AMC 335176	8S	18E	10 SW1/4	118
Siskon 68	Redhawk Copper, Inc	AMC 335177	8S	18E	10 SW1/4	119
Siskon 69	Redhawk Copper, Inc	AMC 335178	8S	18E	10 SW1/4	120
Siskon 70	Redhawk Copper, Inc	AMC 335179	8S	18E	10 SW1/4	121
Siskon 71	Redhawk Copper, Inc	AMC 335180	8S	18E	10 SW1/4	122
Siskon 72	Redhawk Copper, Inc	AMC 335181	8S	18E	15 NW1/4	123
C.C. 8	Redhawk Copper, Inc	AMC 335182	8S	18E	10 NW1/4	124
C.C. 9	Redhawk Copper, Inc	AMC 335183	8S	18E	10 NW1/4	125
C.C. 11	Redhawk Copper, Inc	AMC 335184	8S	18E	10 NW1/4	126
Swallow 1	Redhawk Copper, Inc	AMC 337099	8S	18E	9 SE1/4	127
Swallow 2	Redhawk Copper, Inc	AMC 337100	8S	18E	9 NW1/4	128
Swallow 3	Redhawk Copper, Inc	AMC 337101	8S	18E	9 NW1/4	129
Swallow 4	Redhawk Copper, Inc	AMC 337102	8S	18E	9 NE1/4	130
Swallow 5	Redhawk Copper, Inc	AMC 337103	8S	18E	9 NW1/4	131
Swallow 6	Redhawk Copper, Inc	AMC 337104	8S	18E	9 NE1/4	132
Swallow 7	Redhawk Copper, Inc	AMC 337105	8S	18E	9 NE1/4	133
Hawk #1	Redhawk Copper, Inc	AMC 342788	8S	18E	3 SE1/4	134
Hawk #2	Redhawk Copper, Inc	AMC 342789	8S	18E	3 SE1/4	135
Hawk #3	Redhawk Copper, Inc	AMC 342790	8S	18E	3 NE1/4	136
Hawk #4	Redhawk Copper, Inc	AMC 342791	8S	18E	3 NE1/4	137
Hawk #5	Redhawk Copper, Inc	AMC 342792	8S	18E	3 NE1/4	138
Hawk #6	Redhawk Copper, Inc	AMC 342793	8S	18E	3 NE1/4	139
Hawk #7	Redhawk Copper, Inc	AMC 342794	8S	18E	3 NE1/4	140
Hawk #8	Redhawk Copper, Inc	AMC 342795	8S	18E	3 SW1/4	141
Hawk #9	Redhawk Copper, Inc	AMC 342796	8S	18E	3 SW1/4	142
Hawk #10	Redhawk Copper, Inc	AMC 342797	8S	18E	3 SW1/4	143
Hawk #11	Redhawk Copper, Inc	AMC 342798	8S	18E	3 NW1/4	144

PHOENIX ARIZONA

2014 AUG 13 A 9:51

RECEIVED
MIAZ STATE OFFICE

EXHIBIT A

Claim Name	Owner of Record	BLM AMC	G&SR BM		Section	
		Serial #	Twn	Rng		
Hawk #12	Redhawk Copper, Inc	AMC 342799	8S	18E	3 NW1/4	145
Hawk #13	Redhawk Copper, Inc	AMC 342800	8S	18E	3 NW1/4	146
Hawk #14	Redhawk Copper, Inc	AMC 342801	8S	18E	4 NE1/4	147
Hawk #15	Redhawk Copper, Inc	AMC 342802	8S	18E	4 NE1/4	148
Chapo #1	Redhawk Copper, Inc	AMC 349078	8S	18E	14 SW1/4	149
Wren 1	Redhawk Copper, Inc	AMC 352161	8S	18E	15 NW1/4	150
Wren 2	Redhawk Copper, Inc	AMC 352162	8S	18E	15 NW1/4	151
Wren 3	Redhawk Copper, Inc	AMC 352163	8S	18E	15 NW1/4	152
Parrot 1	Redhawk Copper, Inc	AMC 352164	8S	18E	1 NW1/4	153
Parrot 2	Redhawk Copper, Inc	AMC 352165	8S	18E	1 NW1/4	154
Parrot 3	Redhawk Copper, Inc	AMC 352166	8S	18E	1 NW1/4	155
Parrot 4	Redhawk Copper, Inc	AMC 352167	8S	18E	1 NW1/4	156
Parrot 5	Redhawk Copper, Inc	AMC 352168	8S	18E	1 NW1/4	157
Parrot 6	Redhawk Copper, Inc	AMC 352169	8S	18E	1 NW1/4	158
Parrot 7	Redhawk Copper, Inc	AMC 352170	8S	18E	1 SW1/4	159
Parrot 8	Redhawk Copper, Inc	AMC 352171	8S	18E	1 SW1/4	160
Parrot 9	Redhawk Copper, Inc	AMC 352172	8S	18E	1 SW1/4	161
Parrot 10	Redhawk Copper, Inc	AMC 352173	8S	18E	1 SW1/4	162
Parrot 11	Redhawk Copper, Inc	AMC 352174	8S	18E	1 SW1/4	163
Parrot 12	Redhawk Copper, Inc	AMC 352175	8S	18E	1 SW1/4	164
Buzzard No. 8	Redhawk Copper, Inc	AMC 352176	8S	18E	11 NE1/4	165
PF	Redhawk Copper, Inc	AMC 352300	8S	18E	11 NW1/4	166
NS #1	Redhawk Copper, Inc	AMC 352301	8S	18E	14 SW1/4	167
WREN-4	Redhawk Copper, Inc	AMC 371132	8S	18E	14 SE1/4	168
WREN-5	Redhawk Copper, Inc	AMC 371133	8S	18E	14 SE1/4	169
WREN-6	Redhawk Copper, Inc	AMC 371134	8S	18E	14 SE1/4	170
WREN-7	Redhawk Copper, Inc	AMC 371135	8S	18E	14 SE1/4	171
WREN-8	Redhawk Copper, Inc	AMC 371136	8S	18E	14 NE1/4	172
WREN-9	Redhawk Copper, Inc	AMC 371137	8S	18E	15 SE1/4	173
WREN-10	Redhawk Copper, Inc	AMC 371138	8S	18E	15 SE1/4	174
WREN-11	Redhawk Copper, Inc	AMC 371139	8S	18E	15 SE1/4	175
WREN-12	Redhawk Copper, Inc	AMC 371140	8S	18E	15 SE1/4	176
WREN-13	Redhawk Copper, Inc	AMC 371141	8S	18E	15 SE1/4	177
WREN-14	Redhawk Copper, Inc	AMC 371142	8S	18E	15 SE1/4	178
WREN-15	Redhawk Copper, Inc	AMC 371143	8S	18E	15 SE1/4	179
WREN-16	Redhawk Copper, Inc	AMC 371144	8S	18E	15 SE1/4	180
WREN-17	Redhawk Copper, Inc	AMC 371145	8S	18E	15 SW1/4	181
WREN-18	Redhawk Copper, Inc	AMC 371146	8S	18E	15 NW1/4	182
WREN-19	Redhawk Copper, Inc	AMC 371147	8S	18E	15 NW1/4	183
WREN-20	Redhawk Copper, Inc	AMC 371148	8S	18E	15 NW1/4	184
WREN-21	Redhawk Copper, Inc	AMC 371149	8S	18E	15 NW1/4	185
WREN-22	Redhawk Copper, Inc	AMC 371150	8S	18E	9 SE1/4	186
WREN-23	Redhawk Copper, Inc	AMC 371151	8S	18E	9 SE1/4	187
WREN-24	Redhawk Copper, Inc	AMC 371152	8S	18E	9 SE1/4	188
WREN-44	Redhawk Copper, Inc	AMC 371153	8S	18E	3 NW1/4	189
WREN-45	Redhawk Copper, Inc	AMC 371154	8S	18E	3 NW1/4	190
WREN-46	Redhawk Copper, Inc	AMC 371155	8S	18E	3 NW1/4	191
WREN-47	Redhawk Copper, Inc	AMC 371156	8S	18E	3 NW1/4	192

PHOENIX, ARIZONA
 2014 AUG 13 A 9:51
 HAZ STATE OFFICE

EXHIBIT A

Claim Name	Owner of Record	BLM AMC	G&SR BM		Section	
		Serial #	Twn	Rng		
WREN-48	Redhawk Copper, Inc	AMC 371157	8S	18E	3 NE1/4	193
WREN-49	Redhawk Copper, Inc	AMC 371158	8S	18E	3 NE1/4	194
WREN-50	Redhawk Copper, Inc	AMC 371159	8S	18E	3 NE1/4	195
WREN-51	Redhawk Copper, Inc	AMC 371160	8S	18E	3 NE1/4	196
WREN-52	Redhawk Copper, Inc	AMC 371161	8S	18E	3 NE1/4	197
WREN-25	Redhawk Copper, Inc	AMC 373192	8S	18E	4 SW1/4	198
WREN-26	Redhawk Copper, Inc	AMC 373193	8S	18E	4 SW1/4	199
WREN-27	Redhawk Copper, Inc	AMC 373194	8S	18E	4 SW1/4	200
WREN-28	Redhawk Copper, Inc	AMC 373195	8S	18E	4 SW1/4	201
WREN-29	Redhawk Copper, Inc	AMC 373196	8S	18E	4 SW1/4	202
WREN-30	Redhawk Copper, Inc	AMC 373197	8S	18E	4 SW1/4	203
WREN-31	Redhawk Copper, Inc	AMC 373198	8S	18E	4 SW1/4	204
WREN-32	Redhawk Copper, Inc	AMC 373199	8S	18E	4 NE1/4	205
WREN-33	Redhawk Copper, Inc	AMC 373200	8S	18E	4 NE1/4	206
WREN-34	Redhawk Copper, Inc	AMC 373201	8S	18E	4 NE1/4	207
WREN-35	Redhawk Copper, Inc	AMC 373202	8S	18E	4 NW1/4	208
WREN-36	Redhawk Copper, Inc	AMC 373203	8S	18E	4 NW1/4	209
WREN-37	Redhawk Copper, Inc	AMC 373204	8S	18E	4 NW1/4	210
WREN-38	Redhawk Copper, Inc	AMC 373205	8S	18E	4 NW1/4	211
WREN-39	Redhawk Copper, Inc	AMC 373206	8S	18E	4 NE1/4	212
WREN-40	Redhawk Copper, Inc	AMC 373207	8S	18E	4 NE1/4	213
WREN-41	Redhawk Copper, Inc	AMC 373208	8S	18E	4 NE1/4	214
WREN-42	Redhawk Copper, Inc	AMC 373209	8S	18E	4 NE1/4	215
WREN-43	Redhawk Copper, Inc	AMC 373210	8S	18E	4 NE1/4	216
NCC 1	Redhawk Copper, Inc	AMC408299	7S	18E		31 217
NCC 2	Redhawk Copper, Inc	AMC408300	7S	18E		31 218
NCC 3	Redhawk Copper, Inc	AMC408301	7S	18E		31 219
NCC 4	Redhawk Copper, Inc	AMC408302	7S	18E		31 220
NCC 5	Redhawk Copper, Inc	AMC408303	7S	18E		31 221
NCC 6	Redhawk Copper, Inc	AMC408304	7S	18E		31 222
NCC 7	Redhawk Copper, Inc	AMC408305	7S	18E		31 223
NCC 8	Redhawk Copper, Inc	AMC408306	7S	18E		31 224
NCC 9	Redhawk Copper, Inc	AMC408307	7S	18E		31 225
NCC 10	Redhawk Copper, Inc	AMC408308	7S	18E		31 226
NCC 11	Redhawk Copper, Inc	AMC408309	7S	18E		31 227
NCC 12	Redhawk Copper, Inc	AMC408310	7S	18E		31 228
NCC 13	Redhawk Copper, Inc	AMC408311	7S	18E		31 229
NCC 14	Redhawk Copper, Inc	AMC408312	7S	18E		31 230
NCC 15	Redhawk Copper, Inc	AMC408313	7S	18E		31 231
NCC 16	Redhawk Copper, Inc	AMC408314	7S	18E		31 232
NCC 17	Redhawk Copper, Inc	AMC408315	7S	18E		31 233
NCC 18	Redhawk Copper, Inc	AMC408316	7S	18E		31 234
NCC 19	Redhawk Copper, Inc	AMC408317	7S	18E		31 235
NCC 20	Redhawk Copper, Inc	AMC408318	7S	18E		31 236
NCC 51	Redhawk Copper, Inc	AMC408321	7S	18E		30 237
NCC 90	Redhawk Copper, Inc	AMC408323	7S	18E		19 238
NCC 91	Redhawk Copper, Inc	AMC408324	7S	18E		19 239
NCC 92	Redhawk Copper, Inc	AMC408325	7S	18E		19 240

PHOENIX ARIZONA

2014 AUG 13 A 9:51

RECEIVED
AZ STATE OFFICE

EXHIBIT A

Claim Name	Owner of Record	BLM AMC	G&SR BM		Section	
		Serial #	Twn	Rng		
NCC 100	Redhawk Copper, Inc	AMC408326	7S	18E	19	241
NCC 101	Redhawk Copper, Inc	AMC408327	7S	18E	19	242
NCC 102	Redhawk Copper, Inc	AMC408328	7S	18E	19	243
NCC 93	Redhawk Copper, Inc	AMC408329	7S	18E	18	244
NCC 94	Redhawk Copper, Inc	AMC408330	7S	18E	18	245
NCC 95	Redhawk Copper, Inc	AMC408331	7S	18E	18	246
NCC 96	Redhawk Copper, Inc	AMC408332	7S	18E	18	247
NCC 97	Redhawk Copper, Inc	AMC408333	7S	18E	18	248
NCC 98	Redhawk Copper, Inc	AMC408334	7S	18E	18	249
NCC 99	Redhawk Copper, Inc	AMC408335	7S	18E	18	250
NCC 103	Redhawk Copper, Inc	AMC408336	7S	18E	18	251
NCC 104	Redhawk Copper, Inc	AMC408337	7S	18E	18	252
NCC 105	Redhawk Copper, Inc	AMC408338	7S	18E	18	253
NCC 106	Redhawk Copper, Inc	AMC408339	7S	18E	18	254
NCC 107	Redhawk Copper, Inc	AMC408340	7S	18E	18	255
NCC 108	Redhawk Copper, Inc	AMC408341	7S	18E	18	256
NCC 109	Redhawk Copper, Inc	AMC408342	7S	18E	18	257
NCC 110	Redhawk Copper, Inc	AMC408343	7S	18E	18	258
NCC 111	Redhawk Copper, Inc	AMC408344	7S	18E	18	259
NCC 112	Redhawk Copper, Inc	AMC408345	7S	18E	18	260
NCC 113	Redhawk Copper, Inc	AMC408346	7S	18E	18	261
NCC 114	Redhawk Copper, Inc	AMC408347	7S	18E	18	262
NCC 115	Redhawk Copper, Inc	AMC408348	7S	18E	18	263
NCC 116	Redhawk Copper, Inc	AMC408349	7S	18E	18	264
NCC 117	Redhawk Copper, Inc	AMC408350	7S	18E	18	265
NCC 118	Redhawk Copper, Inc	AMC408351	7S	18E	18	266
NCC 119	Redhawk Copper, Inc	AMC408352	7S	18E	18	267
NCC 120	Redhawk Copper, Inc	AMC408353	7S	18E	18	268
NCC 121	Redhawk Copper, Inc	AMC408354	7S	18E	18	269
NCC 122	Redhawk Copper, Inc	AMC408355	7S	18E	18	270
NCC 123	Redhawk Copper, Inc	AMC408356	7S	18E	18	271
NCC 124	Redhawk Copper, Inc	AMC408357	7S	18E	18	272
NCC 125	Redhawk Copper, Inc	AMC408358	7S	18E	18	273
NCC 126	Redhawk Copper, Inc	AMC408359	7S	18E	18	274
NCC 127	Redhawk Copper, Inc	AMC408360	7S	18E	18	275
NCC 128	Redhawk Copper, Inc	AMC408361	7S	18E	18	276
NCC 129	Redhawk Copper, Inc	AMC408362	7S	18E	18	277
NCC 130	Redhawk Copper, Inc	AMC408363	7S	18E	18	278
NCC 131	Redhawk Copper, Inc	AMC408364	7S	18E	18	279
NCC 132	Redhawk Copper, Inc	AMC408365	7S	18E	18	280
NCC 232	Redhawk Copper, Inc	AMC408366	7S	18E	17	281
NCC 233	Redhawk Copper, Inc	AMC408367	7S	18E	17	282
NCC 234	Redhawk Copper, Inc	AMC408368	7S	18E	17	283
NCC 235	Redhawk Copper, Inc	AMC408369	7S	18E	17	284
NCC 241	Redhawk Copper, Inc	AMC408370	7S	18E	17	285
NCC 242	Redhawk Copper, Inc	AMC408371	7S	18E	17	286
NCC 243	Redhawk Copper, Inc	AMC408372	7S	18E	17	287
NCC 244	Redhawk Copper, Inc	AMC408373	7S	18E	17	288

PHOENIX ARIZONA

2014 AUG 13 A 9:50

RECEIVED
AZ STATE OFFICE

EXHIBIT A

Claim Name	Owner of Record	BLM AMC Serial #	G&SR BM		Section		
			Twn	Rng			
NCC 245	Redhawk Copper, Inc	AMC408374	7S	18E	17	289	
NCC 246	Redhawk Copper, Inc	AMC408375	7S	18E	17	290	
NCC 247	Redhawk Copper, Inc	AMC408376	7S	18E	17	291	
NCC 248	Redhawk Copper, Inc	AMC408377	7S	18E	17	292	
NCC 272	Redhawk Copper, Inc	AMC408378	7S	18E	28	293	
NCC 273	Redhawk Copper, Inc	AMC408379	7S	18E	28	294	
NCC 274	Redhawk Copper, Inc	AMC408380	7S	18E	28	295	
NCC 275	Redhawk Copper, Inc	AMC408381	7S	18E	28	296	
NCC 276	Redhawk Copper, Inc	AMC408382	7S	18E	28	297	
NCC 293	Redhawk Copper, Inc	AMC408383	7S	18E	28	298	
NCC 294	Redhawk Copper, Inc	AMC408384	7S	18E	28	299	
NCC 295	Redhawk Copper, Inc	AMC408385	7S	18E	28	300	
NCC 296	Redhawk Copper, Inc	AMC408386	7S	18E	28	301	
NCC 297	Redhawk Copper, Inc	AMC408387	7S	18E	28	302	
NCC 298	Redhawk Copper, Inc	AMC408388	7S	18E	28	303	
NCC 299	Redhawk Copper, Inc	AMC408389	7S	18E	28	304	
NCC 300	Redhawk Copper, Inc	AMC408390	7S	18E	28	305	
NCC 301	Redhawk Copper, Inc	AMC408391	7S	18E	28	306	
NCC 302	Redhawk Copper, Inc	AMC408392	7S	18E	28	307	
NCC 319	Redhawk Copper, Inc	AMC408393	7S	18E	28	308	
NCC 320	Redhawk Copper, Inc	AMC408394	7S	18E	28	309	
NCC 321	Redhawk Copper, Inc	AMC408395	7S	18E	28	310	
NCC 322	Redhawk Copper, Inc	AMC408396	7S	18E	28	311	
NCC 323	Redhawk Copper, Inc	AMC408397	7S	18E	28	312	
NCC 324	Redhawk Copper, Inc	AMC408398	7S	18E	28	313	
NCC 325	Redhawk Copper, Inc	AMC408399	7S	18E	28	314	
NCC 277	Redhawk Copper, Inc	AMC408400	7S	18E	29	315	
NCC 278	Redhawk Copper, Inc	AMC408401	7S	18E	29	316	
NCC 279	Redhawk Copper, Inc	AMC408402	7S	18E	29	317	
NCC 280	Redhawk Copper, Inc	AMC408403	7S	18E	29	318	
NCC 283	Redhawk Copper, Inc	AMC408404	7S	18E	29	319	
NCC 284	Redhawk Copper, Inc	AMC408405	7S	18E	29	320	
NCC 285	Redhawk Copper, Inc	AMC408406	7S	18E	29	321	
NCC 286	Redhawk Copper, Inc	AMC408407	7S	18E	29	322	
NCC 287	Redhawk Copper, Inc	AMC408408	7S	18E	29	323	
NCC 288	Redhawk Copper, Inc	AMC408409	7S	18E	29	324	
NCC 289	Redhawk Copper, Inc	AMC408410	7S	18E	29	325	
NCC 290	Redhawk Copper, Inc	AMC408411	7S	18E	29	326	
NCC 291	Redhawk Copper, Inc	AMC408412	7S	18E	29	327	
NCC 292	Redhawk Copper, Inc	AMC408413	7S	18E	29	328	
NCC 303	Redhawk Copper, Inc	AMC408414	7S	18E	29	329	
NCC 304	Redhawk Copper, Inc	AMC408415	7S	18E	29	330	
NCC 305	Redhawk Copper, Inc	AMC408416	7S	18E	29	331	
NCC 306	Redhawk Copper, Inc	AMC408417	7S	18E	29	332	
NCC 307	Redhawk Copper, Inc	AMC408418	7S	18E	29	333	
NCC 308	Redhawk Copper, Inc	AMC408419	7S	18E	29	334	
NCC 309	Redhawk Copper, Inc	AMC408420	7S	18E	29	335	
NCC 310	Redhawk Copper, Inc	AMC408421	7S	18E	29	336	

PHOENIX, ARIZONA

2014 AUG 13 A 9:50

RECEIVED
M AZ STATE OFFICE

EXHIBIT A

Claim Name	Owner of Record	BLM AMC	G&SR BM		Section	
		Serial #	Twn	Rng		
NCC 311	Redhawk Copper, Inc	AMC408422	7S	18E	29	337
NCC 312	Redhawk Copper, Inc	AMC408423	7S	18E	29	338
NCC 313	Redhawk Copper, Inc	AMC408424	7S	18E	29	339
NCC 314	Redhawk Copper, Inc	AMC408425	7S	18E	29	340
NCC 315	Redhawk Copper, Inc	AMC408426	7S	18E	29	341
NCC 316	Redhawk Copper, Inc	AMC408427	7S	18E	29	342
NCC 317	Redhawk Copper, Inc	AMC408428	7S	18E	29	343
NCC 318	Redhawk Copper, Inc	AMC408429	7S	18E	29	344
NCC 329	Redhawk Copper, Inc	AMC408430	7S	18E	29	345
NCC 330	Redhawk Copper, Inc	AMC408431	7S	18E	29	346
NCC 331	Redhawk Copper, Inc	AMC408432	7S	18E	29	347
NCC 332	Redhawk Copper, Inc	AMC408433	7S	18E	29	348
NCC 333	Redhawk Copper, Inc	AMC408434	7S	18E	29	349
NCC 334	Redhawk Copper, Inc	AMC408435	7S	18E	29	350
NCC 335	Redhawk Copper, Inc	AMC408436	7S	18E	29	351
NCC 336	Redhawk Copper, Inc	AMC408437	7S	18E	29	352
NCC 326	Redhawk Copper, Inc	AMC408438	7S	18E	33	353
NCC 327	Redhawk Copper, Inc	AMC408439	7S	18E	33	354
NCC 328	Redhawk Copper, Inc	AMC408440	7S	18E	33	355
NCC 337	Redhawk Copper, Inc	AMC408441	7S	18E	33	356
NCC 338	Redhawk Copper, Inc	AMC408442	7S	18E	33	357
NCC 339	Redhawk Copper, Inc	AMC408443	7S	18E	33	358
NCC 366	Redhawk Copper, Inc	AMC408444	7S	18E	34	359
NCC 367	Redhawk Copper, Inc	AMC408445	7S	18E	34	360
NCC 368	Redhawk Copper, Inc	AMC408446	7S	18E	34	361
NCC 369	Redhawk Copper, Inc	AMC408447	7S	18E	34	362
NCC 370	Redhawk Copper, Inc	AMC408448	7S	18E	34	363
NCC 371	Redhawk Copper, Inc	AMC408449	7S	18E	34	364
NCC 372	Redhawk Copper, Inc	AMC408450	7S	18E	34	365
NCC 373	Redhawk Copper, Inc	AMC408451	7S	18E	34	366
NCC 374	Redhawk Copper, Inc	AMC408452	7S	18E	34	367
NCC 393	Redhawk Copper, Inc	AMC408453	7S	18E	34	368
NCC 394	Redhawk Copper, Inc	AMC408454	7S	18E	34	369
NCC 395	Redhawk Copper, Inc	AMC408455	7S	18E	34	370
NCC 396	Redhawk Copper, Inc	AMC408456	7S	18E	34	371
NCC 397	Redhawk Copper, Inc	AMC408457	7S	18E	34	372
NCC 398	Redhawk Copper, Inc	AMC408458	7S	18E	34	373
NCC 399	Redhawk Copper, Inc	AMC408459	7S	18E	34	374
NCC 400	Redhawk Copper, Inc	AMC408460	7S	18E	34	375
NCC 401	Redhawk Copper, Inc	AMC408461	7S	18E	34	376
NCC 528	Redhawk Copper, Inc	AMC408462	7S	17E	24	377
NCC 529	Redhawk Copper, Inc	AMC408463	7S	17E	24	378
NCC 530	Redhawk Copper, Inc	AMC408464	7S	17E	24	379
NCC 531	Redhawk Copper, Inc	AMC408465	7S	17E	24	380
NCC 532	Redhawk Copper, Inc	AMC408466	7S	17E	24	381
NCC 533	Redhawk Copper, Inc	AMC408467	7S	17E	24	382
NCC 534	Redhawk Copper, Inc	AMC408468	7S	17E	24	383
NCC 535	Redhawk Copper, Inc	AMC408469	7S	17E	24	384

2014 AUG 13 A 9:50

RECEIVED
M AZ STATE OFFICE

HOENIG & ARIZONA

EXHIBIT A

Claim Name	Owner of Record	BLM AMC Serial #	G&SR BM		Section		
			TwN	Rng			
NCC 536	Redhawk Copper, Inc	AMC408470	7S	17E	24	385	
NCC 537	Redhawk Copper, Inc	AMC408471	7S	17E	24	386	
NCC 538	Redhawk Copper, Inc	AMC408472	7S	17E	24	387	
NCC 539	Redhawk Copper, Inc	AMC408473	7S	17E	24	388	
NCC 540	Redhawk Copper, Inc	AMC408474	7S	17E	24	389	
NCC 541	Redhawk Copper, Inc	AMC408475	7S	17E	24	390	
NCC 542	Redhawk Copper, Inc	AMC408476	7S	17E	24	391	
NCC 543	Redhawk Copper, Inc	AMC408477	7S	17E	24	392	
NCC 544	Redhawk Copper, Inc	AMC408478	7S	17E	24	393	
NCC 545	Redhawk Copper, Inc	AMC408479	7S	17E	24	394	
NCC 591	Redhawk Copper, Inc	AMC408480	7S	17E	12	395	
NCC 592	Redhawk Copper, Inc	AMC408481	7S	17E	12	396	
NCC 593	Redhawk Copper, Inc	AMC408482	7S	17E	12	397	
NCC 594	Redhawk Copper, Inc	AMC408483	7S	17E	12	398	
NCC 595	Redhawk Copper, Inc	AMC408484	7S	17E	12	399	
NCC 596	Redhawk Copper, Inc	AMC408485	7S	17E	12	400	
NCC 597	Redhawk Copper, Inc	AMC408486	7S	17E	12	401	
NCC 598	Redhawk Copper, Inc	AMC408487	7S	17E	12	402	
NCC 599	Redhawk Copper, Inc	AMC408488	7S	17E	12	403	
NCC 600	Redhawk Copper, Inc	AMC408489	7S	17E	12	404	
NCC 601	Redhawk Copper, Inc	AMC408490	7S	17E	12	405	
NCC 602	Redhawk Copper, Inc	AMC408491	7S	17E	12	406	
NCC 603	Redhawk Copper, Inc	AMC408492	7S	17E	12	407	
NCC 604	Redhawk Copper, Inc	AMC408493	7S	17E	12	408	
NCC 605	Redhawk Copper, Inc	AMC408494	7S	17E	12	409	
NCC 606	Redhawk Copper, Inc	AMC408495	7S	17E	12	410	
NCC 607	Redhawk Copper, Inc	AMC408496	7S	17E	12	411	
NCC 608	Redhawk Copper, Inc	AMC408497	7S	17E	12	412	
NCC 609	Redhawk Copper, Inc	AMC408498	7S	17E	11	413	
NCC 610	Redhawk Copper, Inc	AMC408499	7S	17E	11	414	
NCC 611	Redhawk Copper, Inc	AMC408500	7S	17E	11	415	
NCC 612	Redhawk Copper, Inc	AMC408501	7S	17E	11	416	
NCC 613	Redhawk Copper, Inc	AMC408502	7S	17E	11	417	
NCC 614	Redhawk Copper, Inc	AMC408503	7S	17E	11	418	
NCC 615	Redhawk Copper, Inc	AMC408504	7S	17E	11	419	
NCC 616	Redhawk Copper, Inc	AMC408505	7S	17E	11	420	
NCC 617	Redhawk Copper, Inc	AMC408506	7S	17E	11	421	
NCC 618	Redhawk Copper, Inc	AMC408507	7S	17E	11	422	
NCC 619	Redhawk Copper, Inc	AMC408508	7S	17E	11	423	
NCC 620	Redhawk Copper, Inc	AMC408509	7S	17E	11	424	
NCC 621	Redhawk Copper, Inc	AMC408510	7S	17E	11	425	
NCC 622	Redhawk Copper, Inc	AMC408511	7S	17E	11	426	
NCC 623	Redhawk Copper, Inc	AMC408512	7S	17E	11	427	
NCC 624	Redhawk Copper, Inc	AMC408513	7S	17E	11	428	
NCC 625	Redhawk Copper, Inc	AMC408514	7S	17E	11	429	
NCC 626	Redhawk Copper, Inc	AMC408515	7S	17E	11	430	
NCC 636	Redhawk Copper, Inc	AMC408516	7S	17E	14	431	
NCC 637	Redhawk Copper, Inc	AMC408517	7S	17E	14	432	

PHOENIX, ARIZONA

2014 AUG 13 A 9:50

RECEIVED
M AZ STATE OFFICE

EXHIBIT A

Claim Name	Owner of Record	BLM AMC	G&SR BM		Section	
		Serial #	Twn	Rng		
NCC 638	Redhawk Copper, Inc	AMC408518	7S	17E	14	433
NCC 639	Redhawk Copper, Inc	AMC408519	7S	17E	14	434
NCC 640	Redhawk Copper, Inc	AMC408520	7S	17E	14	435
NCC 641	Redhawk Copper, Inc	AMC408521	7S	17E	14	436
NCC 642	Redhawk Copper, Inc	AMC408522	7S	17E	14	437
NCC 643	Redhawk Copper, Inc	AMC408523	7S	17E	14	438
NCC 644	Redhawk Copper, Inc	AMC408524	7S	17E	14	439
NCC 645	Redhawk Copper, Inc	AMC408525	7S	17E	14	440
NCC 646	Redhawk Copper, Inc	AMC408526	7S	17E	14	441
NCC 647	Redhawk Copper, Inc	AMC408527	7S	17E	14	442
NCC 648	Redhawk Copper, Inc	AMC408528	7S	17E	14	443
NCC 649	Redhawk Copper, Inc	AMC408529	7S	17E	14	444
NCC 650	Redhawk Copper, Inc	AMC408530	7S	17E	14	445
NCC 651	Redhawk Copper, Inc	AMC408531	7S	17E	14	446
NCC 652	Redhawk Copper, Inc	AMC408532	7S	17E	14	447
NCC 653	Redhawk Copper, Inc	AMC408533	7S	17E	14	448
NCC 654	Redhawk Copper, Inc	AMC408534	7S	17E	14	449
NCC 655	Redhawk Copper, Inc	AMC408535	7S	17E	14	450
NCC 656	Redhawk Copper, Inc	AMC408536	7S	17E	14	451
NCC 657	Redhawk Copper, Inc	AMC408537	7S	17E	14	452
NCC 658	Redhawk Copper, Inc	AMC408538	7S	17E	14	453
NCC 659	Redhawk Copper, Inc	AMC408539	7S	17E	14	454
NCC 660	Redhawk Copper, Inc	AMC408540	7S	17E	14	455
NCC 661	Redhawk Copper, Inc	AMC408541	7S	17E	14	456
NCC 662	Redhawk Copper, Inc	AMC408542	7S	17E	14	457
NCC 663	Redhawk Copper, Inc	AMC408543	7S	17E	14	458
NCC 664	Redhawk Copper, Inc	AMC408544	7S	17E	14	459
NCC 665	Redhawk Copper, Inc	AMC408545	7S	17E	14	460
NCC 666	Redhawk Copper, Inc	AMC408546	7S	17E	14	461
NCC 667	Redhawk Copper, Inc	AMC408547	7S	17E	14	462
NCC 668	Redhawk Copper, Inc	AMC408548	7S	17E	14	463
NCC 669	Redhawk Copper, Inc	AMC408549	7S	17E	14	464
NCC 670	Redhawk Copper, Inc	AMC408550	7S	17E	14	465
NCC 671	Redhawk Copper, Inc	AMC408551	7S	17E	14	466
NCC 672	Redhawk Copper, Inc	AMC408552	7S	17E	23	467
NCC 673	Redhawk Copper, Inc	AMC408553	7S	17E	23	468
NCC 674	Redhawk Copper, Inc	AMC408554	7S	17E	23	469
NCC 675	Redhawk Copper, Inc	AMC408555	7S	17E	23	470
NCC 676	Redhawk Copper, Inc	AMC408556	7S	17E	23	471
NCC 677	Redhawk Copper, Inc	AMC408557	7S	17E	23	472
NCC 678	Redhawk Copper, Inc	AMC408558	7S	17E	23	473
NCC 679	Redhawk Copper, Inc	AMC408559	7S	17E	23	474
NCC 680	Redhawk Copper, Inc	AMC408560	7S	17E	23	475
NCC 681	Redhawk Copper, Inc	AMC408561	7S	17E	23	476
NCC 682	Redhawk Copper, Inc	AMC408562	7S	17E	23	477
NCC 683	Redhawk Copper, Inc	AMC408563	7S	17E	23	478
NCC 684	Redhawk Copper, Inc	AMC408564	7S	17E	23	479
NCC 685	Redhawk Copper, Inc	AMC408565	7S	17E	23	480

PHOENIX, ARIZONA

2014 AUG 13 A 9: 50

RECEIVED
AZ STATE OFFICE

EXHIBIT A

Claim Name	Owner of Record	BLM AMC		G&SR BM		Section	
		Serial #	Twn	Rng			
NCC 686	Redhawk Copper, Inc	AMC408566	7S	17E	23	481	
NCC 687	Redhawk Copper, Inc	AMC408567	7S	17E	23	482	
NCC 688	Redhawk Copper, Inc	AMC408568	7S	17E	23	483	
NCC 689	Redhawk Copper, Inc	AMC408569	7S	17E	23	484	
NCC 690	Redhawk Copper, Inc	AMC408570	7S	17E	23	485	
NCC 691	Redhawk Copper, Inc	AMC408571	7S	17E	23	486	
NCC 692	Redhawk Copper, Inc	AMC408572	7S	17E	23	487	
NCC 705	Redhawk Copper, Inc	AMC408573	7S	17E	23	488	
NCC 706	Redhawk Copper, Inc	AMC408574	7S	17E	23	489	
NCC 707	Redhawk Copper, Inc	AMC408575	7S	17E	23	490	
NCC 708	Redhawk Copper, Inc	AMC408576	7S	17E	10	491	
NCC 709	Redhawk Copper, Inc	AMC408577	7S	17E	10	492	
NCC 710	Redhawk Copper, Inc	AMC408578	7S	17E	10	493	
NCC 711	Redhawk Copper, Inc	AMC408579	7S	17E	10	494	
NCC 712	Redhawk Copper, Inc	AMC408580	7S	17E	10	495	
NCC 713	Redhawk Copper, Inc	AMC408581	7S	17E	10	496	
NCC 714	Redhawk Copper, Inc	AMC408582	7S	17E	10	497	
NCC 715	Redhawk Copper, Inc	AMC408583	7S	17E	10	498	
NCC 716	Redhawk Copper, Inc	AMC408584	7S	17E	10	499	
NCC 717	Redhawk Copper, Inc	AMC408585	7S	17E	10	500	
NCC 718	Redhawk Copper, Inc	AMC408586	7S	17E	10	501	
NCC 719	Redhawk Copper, Inc	AMC408587	7S	17E	10	502	
NCC 720	Redhawk Copper, Inc	AMC408588	7S	17E	10	503	
NCC 721	Redhawk Copper, Inc	AMC408589	7S	17E	10	504	
NCC 722	Redhawk Copper, Inc	AMC408590	7S	17E	10	505	
NCC 723	Redhawk Copper, Inc	AMC408591	7S	17E	10	506	
NCC 724	Redhawk Copper, Inc	AMC408592	7S	17E	10	507	
NCC 725	Redhawk Copper, Inc	AMC408593	7S	17E	10	508	
NCC 726	Redhawk Copper, Inc	AMC408594	7S	17E	10	509	
NCC 727	Redhawk Copper, Inc	AMC408595	7S	17E	10	510	
NCC 728	Redhawk Copper, Inc	AMC408596	7S	17E	10	511	
NCC 729	Redhawk Copper, Inc	AMC408597	7S	17E	10	512	
NCC 730	Redhawk Copper, Inc	AMC408598	7S	17E	10	513	
NCC 731	Redhawk Copper, Inc	AMC408599	7S	17E	10	514	
NCC 732	Redhawk Copper, Inc	AMC408600	7S	17E	10	515	
NCC 733	Redhawk Copper, Inc	AMC408601	7S	17E	10	516	
NCC 734	Redhawk Copper, Inc	AMC408602	7S	17E	10	517	
NCC 735	Redhawk Copper, Inc	AMC408603	7S	17E	10	518	
NCC 736	Redhawk Copper, Inc	AMC408604	7S	17E	10	519	
NCC 737	Redhawk Copper, Inc	AMC408605	7S	17E	10	520	
NCC 738	Redhawk Copper, Inc	AMC408606	7S	17E	10	521	
NCC 739	Redhawk Copper, Inc	AMC408607	7S	17E	10	522	
NCC 740	Redhawk Copper, Inc	AMC408608	7S	17E	10	523	
NCC 741	Redhawk Copper, Inc	AMC408609	7S	17E	10	524	
NCC 742	Redhawk Copper, Inc	AMC408610	7S	17E	10	525	
NCC 743	Redhawk Copper, Inc	AMC408611	7S	17E	10	526	
NCC 236	Redhawk Copper, Inc	AMC409378	7S	18E	17	527	
NCC 237	Redhawk Copper, Inc	AMC409379	7S	18E	17	528	

PHOENIX, ARIZONA

2014 AUG 13 A 9:50

ARIZONA STATE OFFICE

EXHIBIT A

Claim Name	Owner of Record	BLM AMC Serial #	G&SR BM		Section		
			Twn	Rng			
NCC 375	Redhawk Copper, Inc	AMC409380	7S	18E	35	529	
NCC 376	Redhawk Copper, Inc	AMC409381	7S	18E	35	530	
NCC 377	Redhawk Copper, Inc	AMC409382	7S	18E	35	531	
NCC 378	Redhawk Copper, Inc	AMC409383	7S	18E	35	532	
NCC 379	Redhawk Copper, Inc	AMC409384	7S	18E	35	533	
NCC 380	Redhawk Copper, Inc	AMC409385	7S	18E	35	534	
NCC 381	Redhawk Copper, Inc	AMC409386	7S	18E	35	535	
NCC 382	Redhawk Copper, Inc	AMC409387	7S	18E	35	536	
NCC 383	Redhawk Copper, Inc	AMC409388	7S	18E	35	537	
NCC 384	Redhawk Copper, Inc	AMC409389	7S	18E	35	538	
NCC 385	Redhawk Copper, Inc	AMC409390	7S	18E	35	539	
NCC 386	Redhawk Copper, Inc	AMC409391	7S	18E	35	540	
NCC 387	Redhawk Copper, Inc	AMC409392	7S	18E	35	541	
NCC 388	Redhawk Copper, Inc	AMC409393	7S	18E	35	542	
NCC 389	Redhawk Copper, Inc	AMC409394	7S	18E	35	543	
NCC 390	Redhawk Copper, Inc	AMC409395	7S	18E	35	544	
NCC 391	Redhawk Copper, Inc	AMC409396	7S	18E	35	545	
NCC 392	Redhawk Copper, Inc	AMC409397	7S	18E	35	546	
NCC 411	Redhawk Copper, Inc	AMC409398	7S	18E	35	547	
NCC 412	Redhawk Copper, Inc	AMC409399	7S	18E	35	548	
NCC 413	Redhawk Copper, Inc	AMC409400	7S	18E	35	549	
NCC 414	Redhawk Copper, Inc	AMC409401	7S	18E	35	550	
NCC 415	Redhawk Copper, Inc	AMC409402	7S	18E	35	551	
NCC 416	Redhawk Copper, Inc	AMC409403	7S	18E	35	552	
NCC 417	Redhawk Copper, Inc	AMC409404	7S	18E	35	553	
NCC 418	Redhawk Copper, Inc	AMC409405	7S	18E	35	554	
NCC 419	Redhawk Copper, Inc	AMC409406	7S	18E	35	555	
NCC 420	Redhawk Copper, Inc	AMC409407	7S	18E	35	556	
NCC 421	Redhawk Copper, Inc	AMC409408	7S	18E	35	557	
NCC 422	Redhawk Copper, Inc	AMC409409	7S	18E	35	558	
NCC 423	Redhawk Copper, Inc	AMC409410	7S	18E	35	559	
NCC 424	Redhawk Copper, Inc	AMC409411	7S	18E	35	560	
NCC 425	Redhawk Copper, Inc	AMC409412	7S	18E	35	561	
NCC 426	Redhawk Copper, Inc	AMC409413	7S	18E	35	562	
NCC 427	Redhawk Copper, Inc	AMC409414	7S	18E	35	563	
NCC 428	Redhawk Copper, Inc	AMC409415	7S	18E	35	564	
NCC 41	Redhawk Copper, Inc	AMC411910	7S	18E	30	565	
NCC 42	Redhawk Copper, Inc	AMC411911	7S	18E	30	566	
NCC 43	Redhawk Copper, Inc	AMC411912	7S	18E	30	567	
NCC 44	Redhawk Copper, Inc	AMC411913	7S	18E	30	568	
NCC 45	Redhawk Copper, Inc	AMC411914	7S	18E	30	569	
NCC 46	Redhawk Copper, Inc	AMC411915	7S	18E	30	570	
NCC 47	Redhawk Copper, Inc	AMC411916	7S	18E	30	571	
NCC 48	Redhawk Copper, Inc	AMC411917	7S	18E	30	572	
NCC 53	Redhawk Copper, Inc	AMC411918	7S	18E	30	573	
NCC 54	Redhawk Copper, Inc	AMC411919	7S	18E	30	574	
NCC 55	Redhawk Copper, Inc	AMC411920	7S	18E	30	575	
NCC 56	Redhawk Copper, Inc	AMC411921	7S	18E	30	576	

2014 AUG 13 A 9:49

RECEIVED
MAZ STATE OFFICE

EXHIBIT A

Claim Name	Owner of Record	BLM AMC Serial #	G&SR BM		Section		
			Twn	Rng			
NCC 57	Redhawk Copper, Inc	AMC411922	7S	18E	30	577	
NCC 58	Redhawk Copper, Inc	AMC411923	7S	18E	30	578	
NCC 59	Redhawk Copper, Inc	AMC411924	7S	18E	30	579	
NCC 60	Redhawk Copper, Inc	AMC411925	7S	18E	30	580	
NCC 61	Redhawk Copper, Inc	AMC411926	7S	18E	30	581	
NCC 62	Redhawk Copper, Inc	AMC411927	7S	18E	30	582	
NCC 63	Redhawk Copper, Inc	AMC411928	7S	18E	30	583	
NCC 64	Redhawk Copper, Inc	AMC411929	7S	18E	30	584	
NCC 65	Redhawk Copper, Inc	AMC411930	7S	18E	30	585	
NCC 66	Redhawk Copper, Inc	AMC411931	7S	18E	30	586	
NCC 67	Redhawk Copper, Inc	AMC411932	7S	18E	30	587	
NCC 68	Redhawk Copper, Inc	AMC411933	7S	18E	30	588	
NCC 69	Redhawk Copper, Inc	AMC411934	7S	18E	30	589	
NCC 70	Redhawk Copper, Inc	AMC411935	7S	18E	30	590	
NCC 71	Redhawk Copper, Inc	AMC411936	7S	18E	30	591	
NCC 72	Redhawk Copper, Inc	AMC411937	7S	18E	30	592	
NCC 73	Redhawk Copper, Inc	AMC411938	7S	18E	30	593	
NCC 74	Redhawk Copper, Inc	AMC411939	7S	18E	30	594	
NCC 75	Redhawk Copper, Inc	AMC411940	7S	18E	30	595	
NCC 76	Redhawk Copper, Inc	AMC411941	7S	18E	30	596	
NCC 77	Redhawk Copper, Inc	AMC411942	7S	18E	30	597	
NCC 78	Redhawk Copper, Inc	AMC411943	7S	18E	30	598	
NCC 79	Redhawk Copper, Inc	AMC411944	7S	18E	30	599	
NCC 80	Redhawk Copper, Inc	AMC411945	7S	18E	30	600	
NCC 87	Redhawk Copper, Inc	AMC411946	7S	18E	19	601	
NCC 88	Redhawk Copper, Inc	AMC411947	7S	18E	19	602	
NCC 89	Redhawk Copper, Inc	AMC411948	7S	18E	19	603	
NCC 257	Redhawk Copper, Inc	AMC411949	7S	18E	20	604	
NCC 258	Redhawk Copper, Inc	AMC411950	7S	18E	20	605	
NCC 259	Redhawk Copper, Inc	AMC411951	7S	18E	20	606	
NCC 260	Redhawk Copper, Inc	AMC411952	7S	18E	20	607	
NCC 261	Redhawk Copper, Inc	AMC411953	7S	18E	20	608	
NCC 262	Redhawk Copper, Inc	AMC411954	7S	18E	20	609	
NCC 263	Redhawk Copper, Inc	AMC411955	7S	18E	20	610	
NCC 264	Redhawk Copper, Inc	AMC411956	7S	18E	20	611	
NCC 265	Redhawk Copper, Inc	AMC411957	7S	18E	20	612	
NCC 266	Redhawk Copper, Inc	AMC411958	7S	18E	20	613	
NCC 267	Redhawk Copper, Inc	AMC411959	7S	18E	20	614	
NCC 268	Redhawk Copper, Inc	AMC411960	7S	18E	20	615	
NCC 269	Redhawk Copper, Inc	AMC411961	7S	18E	20	616	
NCC 270	Redhawk Copper, Inc	AMC411962	7S	18E	20	617	
NCC 271	Redhawk Copper, Inc	AMC411963	7S	18E	20	618	
NCC 81	Redhawk Copper, Inc	AMC414010	7S	18E	19	619	
NCC 82	Redhawk Copper, Inc	AMC414011	7S	18E	19	620	
NCC 83	Redhawk Copper, Inc	AMC414012	7S	18E	19	621	
NCC 84	Redhawk Copper, Inc	AMC414013	7S	18E	19	622	
NCC 85	Redhawk Copper, Inc	AMC414014	7S	18E	19	623	
NCC 86	Redhawk Copper, Inc	AMC414015	7S	18E	19	624	

RECEIVED
 M AZ STATE OFFICE
 2014 AUG 13 A 9:49

EXHIBIT A

Claim Name	Owner of Record	BLM AMC Serial #	G&SR BM		Section	
			Twn	Rng		
NCC 340	Redhawk Copper, Inc	AMC414016	8S	18E	4	625
NCC 341	Redhawk Copper, Inc	AMC414017	8S	18E	4	626
NCC 342	Redhawk Copper, Inc	AMC414018	8S	18E	5	627
NCC 343	Redhawk Copper, Inc	AMC414019	8S	18E	5	628
NCC 344	Redhawk Copper, Inc	AMC414020	8S	18E	5	629
NCC 345	Redhawk Copper, Inc	AMC414021	8S	18E	5	630
NCC 346	Redhawk Copper, Inc	AMC414022	8S	18E	5	631
NCC 347	Redhawk Copper, Inc	AMC414023	8S	18E	5	632
NCC 348	Redhawk Copper, Inc	AMC414024	8S	18E	5	633
NCC 349	Redhawk Copper, Inc	AMC414025	8S	18E	5	634
NCC 350	Redhawk Copper, Inc	AMC414026	8S	18E	5	635
NCC 351	Redhawk Copper, Inc	AMC414027	8S	18E	5	636
NCC 352	Redhawk Copper, Inc	AMC414028	8S	18E	5	637
NCC 353	Redhawk Copper, Inc	AMC414029	8S	18E	5	638
NCC 354	Redhawk Copper, Inc	AMC414030	8S	18E	4	639
NCC 355	Redhawk Copper, Inc	AMC414031	8S	18E	4	640
NCC 356	Redhawk Copper, Inc	AMC414032	8S	18E	4	641
NCC 357	Redhawk Copper, Inc	AMC414033	8S	18E	4	642
NCC 358	Redhawk Copper, Inc	AMC414034	8S	18E	5	643
NCC 359	Redhawk Copper, Inc	AMC414035	8S	18E	5	644
NCC 360	Redhawk Copper, Inc	AMC414036	8S	18E	5	645
NCC 361	Redhawk Copper, Inc	AMC414037	8S	18E	5	646
NCC 362	Redhawk Copper, Inc	AMC414038	8S	18E	5	647
NCC 363	Redhawk Copper, Inc	AMC414039	8S	18E	5	648
NCC 364	Redhawk Copper, Inc	AMC414040	8S	18E	4	649
NCC 365	Redhawk Copper, Inc	AMC414041	8S	18E	4	650
NCC 510	Redhawk Copper, Inc	AMC414042	7S	17E	24	651
NCC 511	Redhawk Copper, Inc	AMC414043	7S	17E	24	652
NCC 512	Redhawk Copper, Inc	AMC414044	7S	17E	24	653
NCC 513	Redhawk Copper, Inc	AMC414045	7S	17E	24	654
NCC 514	Redhawk Copper, Inc	AMC414046	7S	17E	24	655
NCC 515	Redhawk Copper, Inc	AMC414047	7S	17E	24	656
NCC 516	Redhawk Copper, Inc	AMC414048	7S	17E	24	657
NCC 517	Redhawk Copper, Inc	AMC414049	7S	17E	24	658
NCC 518	Redhawk Copper, Inc	AMC414050	7S	17E	24	659
NCC 519	Redhawk Copper, Inc	AMC414051	7S	17E	24	660
NCC 520	Redhawk Copper, Inc	AMC414052	7S	17E	24	661
NCC 521	Redhawk Copper, Inc	AMC414053	7S	17E	24	662
NCC 522	Redhawk Copper, Inc	AMC414054	7S	17E	24	663
NCC 523	Redhawk Copper, Inc	AMC414055	7S	17E	24	664
NCC 524	Redhawk Copper, Inc	AMC414056	7S	17E	24	665
NCC 525	Redhawk Copper, Inc	AMC414057	7S	17E	24	666
NCC 526	Redhawk Copper, Inc	AMC414058	7S	17E	24	667
NCC 527	Redhawk Copper, Inc	AMC414059	7S	17E	24	668
NCC 546	Redhawk Copper, Inc	AMC415832	7S	17E	13	669
NCC 547	Redhawk Copper, Inc	AMC415833	7S	17E	13	670
NCC 548	Redhawk Copper, Inc	AMC415834	7S	17E	13	671
NCC 549	Redhawk Copper, Inc	AMC415835	7S	17E	13	672

RECEIVED
 ARIZONA STATE OFFICE
 2014 AUG 13 A 9:49
 HOENIG, AMELIA

EXHIBIT A

Claim Name	Owner of Record	BLM AMC Serial #	G&SR BM		Section	
			TwN	Rng		
NCC 550	Redhawk Copper, Inc	AMC415836	7S	17E	13	673
NCC 551	Redhawk Copper, Inc	AMC415837	7S	17E	13	674
NCC 552	Redhawk Copper, Inc	AMC415838	7S	17E	13	675
NCC 553	Redhawk Copper, Inc	AMC415839	7S	17E	13	676
NCC 554	Redhawk Copper, Inc	AMC415840	7S	17E	13	677
NCC 555	Redhawk Copper, Inc	AMC415841	7S	17E	13	678
NCC 556	Redhawk Copper, Inc	AMC415842	7S	17E	13	679
NCC 557	Redhawk Copper, Inc	AMC415843	7S	17E	13	680
NCC 558	Redhawk Copper, Inc	AMC415844	7S	17E	13	681
NCC 559	Redhawk Copper, Inc	AMC415845	7S	17E	13	682
NCC 560	Redhawk Copper, Inc	AMC415846	7S	17E	13	683
NCC 561	Redhawk Copper, Inc	AMC415847	7S	17E	13	684
NCC 562	Redhawk Copper, Inc	AMC415848	7S	17E	13	685
NCC 563	Redhawk Copper, Inc	AMC415849	7S	17E	13	686
NCC 564	Redhawk Copper, Inc	AMC415850	7S	17E	13	687
NCC 565	Redhawk Copper, Inc	AMC415851	7S	17E	13	688
NCC 566	Redhawk Copper, Inc	AMC415852	7S	17E	13	689
NCC 567	Redhawk Copper, Inc	AMC415853	7S	17E	13	690
NCC 568	Redhawk Copper, Inc	AMC415854	7S	17E	13	691
NCC 569	Redhawk Copper, Inc	AMC415855	7S	17E	13	692
NCC 570	Redhawk Copper, Inc	AMC415856	7S	17E	13	693
NCC 571	Redhawk Copper, Inc	AMC415857	7S	17E	13	694
NCC 572	Redhawk Copper, Inc	AMC415858	7S	17E	13	695
NCC 573	Redhawk Copper, Inc	AMC415859	7S	17E	12	696
NCC 574	Redhawk Copper, Inc	AMC415860	7S	17E	12	697
NCC 575	Redhawk Copper, Inc	AMC415861	7S	17E	12	698
NCC 576	Redhawk Copper, Inc	AMC415862	7S	17E	12	699
NCC 577	Redhawk Copper, Inc	AMC415863	7S	17E	12	700
NCC 578	Redhawk Copper, Inc	AMC415864	7S	17E	12	701
NCC 579	Redhawk Copper, Inc	AMC415865	7S	17E	12	702
NCC 580	Redhawk Copper, Inc	AMC415866	7S	17E	12	703
NCC 581	Redhawk Copper, Inc	AMC415867	7S	17E	12	704
NCC 582	Redhawk Copper, Inc	AMC415868	7S	17E	12	705
NCC 583	Redhawk Copper, Inc	AMC415869	7S	17E	12	706
NCC 584	Redhawk Copper, Inc	AMC415870	7S	17E	12	707
NCC 585	Redhawk Copper, Inc	AMC415871	7S	17E	12	708
NCC 586	Redhawk Copper, Inc	AMC415872	7S	17E	12	709
NCC 587	Redhawk Copper, Inc	AMC415873	7S	17E	12	710
NCC 588	Redhawk Copper, Inc	AMC415874	7S	17E	12	711
NCC 589	Redhawk Copper, Inc	AMC415875	7S	17E	12	712
NCC 590	Redhawk Copper, Inc	AMC415876	7S	17E	12	713
NCC 627	Redhawk Copper, Inc	AMC415877	7S	17E	11	714
NCC 628	Redhawk Copper, Inc	AMC415878	7S	17E	11	715
NCC 629	Redhawk Copper, Inc	AMC415879	7S	17E	11	716
NCC 630	Redhawk Copper, Inc	AMC415880	7S	17E	11	717
NCC 631	Redhawk Copper, Inc	AMC415881	7S	17E	11	718
NCC 632	Redhawk Copper, Inc	AMC415882	7S	17E	11	719
NCC 633	Redhawk Copper, Inc	AMC415883	7S	17E	11	720

2014 AUG 13 A 9:48

RECEIVED
M AZ STATE OFFICE

EXHIBIT A

Claim Name	Owner of Record	BLM AMC Serial #	G&SR BM		Section	
			Twn	Rng		
NCC 634	Redhawk Copper, Inc	AMC415884	7S	17E	11	721
NCC 635	Redhawk Copper, Inc	AMC415885	7S	17E	11	722
NCC 21	Redhawk Copper, Inc	AMC417514	7S	18E	31	723
NCC 22	Redhawk Copper, Inc	AMC417515	7S	18E	31	724
NCC 23	Redhawk Copper, Inc	AMC417516	7S	18E	31	725
NCC 24	Redhawk Copper, Inc	AMC417517	7S	18E	31	726
NCC 25	Redhawk Copper, Inc	AMC417518	7S	18E	31	727
NCC 26	Redhawk Copper, Inc	AMC417519	7S	18E	31	728
NCC 27	Redhawk Copper, Inc	AMC417520	7S	18E	31	729
NCC 28	Redhawk Copper, Inc	AMC417521	7S	18E	31	730
NCC 29	Redhawk Copper, Inc	AMC417522	7S	18E	31	731
NCC 30	Redhawk Copper, Inc	AMC417523	7S	18E	31	732
NCC 31	Redhawk Copper, Inc	AMC417524	7S	18E	31	733
NCC 32	Redhawk Copper, Inc	AMC417525	7S	18E	31	734
NCC 33	Redhawk Copper, Inc	AMC417526	7S	18E	31	735
NCC 34	Redhawk Copper, Inc	AMC417527	7S	18E	31	736
NCC 35	Redhawk Copper, Inc	AMC417528	7S	18E	31	737
NCC 36	Redhawk Copper, Inc	AMC417529	7S	18E	31	738
NCC 37	Redhawk Copper, Inc	AMC417530	7S	18E	31	739
NCC 38	Redhawk Copper, Inc	AMC417531	7S	18E	31	740
NCC 39	Redhawk Copper, Inc	AMC417532	7S	18E	31	741
NCC 40	Redhawk Copper, Inc	AMC417533	7S	18E	31	742
NCC 693	Redhawk Copper, Inc	AMC417534	7S	17E	23	743
NCC 694	Redhawk Copper, Inc	AMC417535	7S	17E	23	744
NCC 695	Redhawk Copper, Inc	AMC417536	7S	17E	23	745
NCC 696	Redhawk Copper, Inc	AMC417537	7S	17E	23	746
NCC 697	Redhawk Copper, Inc	AMC417538	7S	17E	23	747
NCC 698	Redhawk Copper, Inc	AMC417539	7S	17E	23	748
NCC 699	Redhawk Copper, Inc	AMC417540	7S	17E	23	749
NCC 700	Redhawk Copper, Inc	AMC417541	7S	17E	23	750
NCC 701	Redhawk Copper, Inc	AMC417542	7S	17E	23	751
NCC 702	Redhawk Copper, Inc	AMC417543	7S	17E	23	752
NCC 703	Redhawk Copper, Inc	AMC417544	7S	17E	23	753
NCC 704	Redhawk Copper, Inc	AMC417545	7S	17E	23	754
NCC 249	Redhawk Copper, Inc	AMC420288	7S	18E	17	755
NCC 250	Redhawk Copper, Inc	AMC420289	7S	18E	17	756
NCC 251	Redhawk Copper, Inc	AMC420290	7S	18E	17	757
NCC 252	Redhawk Copper, Inc	AMC420291	7S	18E	17	758
NCC 253	Redhawk Copper, Inc	AMC420292	7S	18E	16	759
NCC 254	Redhawk Copper, Inc	AMC420293	7S	18E	21	760
NCC 255	Redhawk Copper, Inc	AMC420294	7S	18E	21	761
NCC 402	Redhawk Copper, Inc	AMC420295	7S	18E	34	762
NCC 403	Redhawk Copper, Inc	AMC420296	7S	18E	34	763
NCC 404	Redhawk Copper, Inc	AMC420297	7S	18E	34	764
NCC 405	Redhawk Copper, Inc	AMC420298	7S	18E	34	765
NCC 406	Redhawk Copper, Inc	AMC420299	7S	18E	34	766
NCC 407	Redhawk Copper, Inc	AMC420300	7S	18E	34	767
NCC 408	Redhawk Copper, Inc	AMC420301	7S	18E	34	768

2014 AUG 13 A 9:48

RECEIVED
AZ STATE OFFICE

PHOENIX, ARIZONA

EXHIBIT A

Claim Name	Owner of Record	BLM AMC Serial #	G&SR BM		Section	
			TwN	Rng		
NCC 409	Redhawk Copper, Inc	AMC420302	7S	18E	34	769
NCC 410	Redhawk Copper, Inc	AMC420303	7S	18E	34	770
NCC 429	Redhawk Copper, Inc	AMC420304	7S	18E	34	771
NCC 430	Redhawk Copper, Inc	AMC420305	7S	18E	34	772
NCC 431	Redhawk Copper, Inc	AMC420306	7S	18E	34	773
NCC 432	Redhawk Copper, Inc	AMC420307	7S	18E	34	774
NCC 433	Redhawk Copper, Inc	AMC420308	7S	18E	34	775
NCC 434	Redhawk Copper, Inc	AMC420309	7S	18E	34	776
NCC 435	Redhawk Copper, Inc	AMC420310	7S	18E	34	777
NCC 436	Redhawk Copper, Inc	AMC420311	7S	18E	34	778
NCC 437	Redhawk Copper, Inc	AMC420312	7S	18E	34	779
NCC 438	Redhawk Copper, Inc	AMC420313	7S	18E	27	780
NCC 439	Redhawk Copper, Inc	AMC420314	7S	18E	27	781
NCC 440	Redhawk Copper, Inc	AMC420315	7S	18E	27	782
NCC 441	Redhawk Copper, Inc	AMC420316	7S	18E	27	783
NCC 442	Redhawk Copper, Inc	AMC420317	7S	18E	27	784
NCC 443	Redhawk Copper, Inc	AMC420318	7S	18E	27	785
NCC 444	Redhawk Copper, Inc	AMC420319	7S	18E	27	786
NCC 445	Redhawk Copper, Inc	AMC420320	7S	18E	27	787
NCC 446	Redhawk Copper, Inc	AMC420321	7S	18E	27	788
NCC 447	Redhawk Copper, Inc	AMC420322	7S	18E	27	789
NCC 448	Redhawk Copper, Inc	AMC420323	7S	18E	27	790
NCC 449	Redhawk Copper, Inc	AMC420324	7S	18E	27	791
NCC 450	Redhawk Copper, Inc	AMC420325	7S	18E	27	792
NCC 451	Redhawk Copper, Inc	AMC420326	7S	18E	27	793
NCC 452	Redhawk Copper, Inc	AMC420327	7S	18E	27	794
NCC 453	Redhawk Copper, Inc	AMC420328	7S	18E	27	795
NCC 454	Redhawk Copper, Inc	AMC420329	7S	18E	27	796
NCC 455	Redhawk Copper, Inc	AMC420330	7S	18E	27	797
NCC 456	Redhawk Copper, Inc	AMC420331	7S	18E	27	798
NCC 457	Redhawk Copper, Inc	AMC420332	7S	18E	27	799
NCC 458	Redhawk Copper, Inc	AMC420333	7S	18E	27	800
NCC 459	Redhawk Copper, Inc	AMC420334	7S	18E	27	801
NCC 460	Redhawk Copper, Inc	AMC420335	7S	18E	27	802
NCC 461	Redhawk Copper, Inc	AMC420336	7S	18E	27	803

RECEIVED
 M AZ STATE OFFICE
 2014 AUG 13 A 9:47
 PHOENIX, ARIZONA

United States Department of the Interior
Bureau of Land Management
 LANDS/RECREATION & PLANNING
 ONE N CENTRAL AVE
 PHOENIX, AZ 85004 -2203
 Phone: 602-417-9200

INTE
 AUG 14 2014
 BY: *RAM*

Receipt

No: 3100034

Transaction #: 3191572	
Date of Transaction: 08/13/2014	
CUSTOMER:	
REDHAWK COPPER INC 130 N REDINGTON RD SAN MANUEL, AZ 85631-1134 US	

LINE #	QTY	DESCRIPTION	REMARKS	UNIT PRICE	TOTAL
1	1.00	LOCATABLE MINERALS / MINING CLAIMS- NOT NEW-UNADJUD, ONE AUTH NO. ONLY / MINING CLAIM MONEY RECEIVED CASES: AMC33973/\$125085.00	2015 MAINT (807)	- n/a -	125085.00
TOTAL:					\$125,085.00

PAYMENT INFORMATION			
1	AMOUNT:	125085.00	POSTMARKED: N/A
	TYPE:	CHECK	RECEIVED: 08/13/2014
	CHECK NO:	2032	
	NAME:	REDHAWK COPPER INC 130 N REDINGTON RD SAN MANUEL AZ 85631-1134 US	

REMARKS

This receipt was generated by the automated BLM Collections and Billing System and is a paper representation of a portion of the official electronic record contained therein.

Red Hawk

2014 Maintenance

Lead Files

Receipt 2864400

AME 33845

78902

316095

335144

337099

342788

352161

352300

371132

373192

408299

409378

411910

414010

415832

417514

420285

R. J. Sandberg
Redhawk Copper, Inc.
130 N. Redington Rd.
San Manuel, AZ 85631

U.S. Department of the Interior
Bureau of Land Management
Arizona State Office
222 North Central Ave
Phoenix, AZ 85004-2203

August 26, 2013

Re: 2014 Mining Claim Maintenance Fees

To Whom it may concern:


Section 10101 of the Act of August 10, 1993 (Pub.L. 103-6, 107 Stat. 312) and amended June 30, 2004 requires the annual payment of a \$140.00 maintenance fee in order to hold and maintain an unpatented mining claim, mill site, or tunnel site.

Enclosed you will find our check (check #1632) in the amount of One Hundred Twelve Thousand Eight Hundred Forty dollars (\$112,840.00) as payment of the maintenance fees for 806 unpatented mining claims (Albatross, et. al Claims) located in Pinal County, Arizona more particularly described on the attached Exhibit "A" (17 pages).

These maintenance fees are being paid by and on behalf of the owner, Redhawk Copper, Inc. for subsequent assessment year beginning September 1, 2013.

Please date stamp and return to Redhawk Copper, Inc. at the above address. If you have any questions concerning this filing please call me at (520) 609-3815.

Sincerely,



R. J. Sandberg
President Redhawk Copper, Inc.

NO. OF CLAIMS 806
AMOUNT \$112,840.00
RECEIPT NO. 2864400
INIT: RJH
BLM-ASO

RECEIVED
BLM AZ STATE OFFICE
2013 AUG 26 A 10:52
PHOENIX, ARIZONA

EXHIBIT A

Claim Name	Owner of Record	BLM AMC		G&SR BM		Section	
		Serial #	Twn	Rng			
Granite Hill	Redhawk Copper, Inc	AMC 33873	8S	18E	11 SW1/4		1
American Eagle	Redhawk Copper, Inc	AMC 33893	8S	18E	11 SE1/4		2
Angusto Lode	Redhawk Copper, Inc	AMC 33894	8S	18E	10 SE1/4		3
Aurora	Redhawk Copper, Inc	AMC 33895	8S	18E	11 SW1/4		4
Camino Lode	Redhawk Copper, Inc	AMC 33904	8S	18E	10 SE1/4		5
Copper Cliff	Redhawk Copper, Inc	AMC 33951	8S	18E	11 NE1/4		6
Copper Reef No. 5	Redhawk Copper, Inc	AMC 33955	8S	18E	14 NW1/4		7
Copper Ridge	Redhawk Copper, Inc	AMC 33956	8S	18E	11 SE1/4		8
Copper Trail # 1	Redhawk Copper, Inc	AMC 33957	8S	18E	11 SE1/4		9
Copper Trail # 2	Redhawk Copper, Inc	AMC 33958	8S	18E	11 SE1/4		10
Copper Trail # 3	Redhawk Copper, Inc	AMC 33959	8S	18E	11 SE1/4		11
Copper Trail # 4	Redhawk Copper, Inc	AMC 33960	8S	18E	11 SE1/4		12
Fraction	Redhawk Copper, Inc	AMC 33961	8S	18E	11 SE1/4		13
Jupiter	Redhawk Copper, Inc	AMC 33964	8S	18E	14 NE1/4		14
Kimbrow	Redhawk Copper, Inc	AMC 33965	8S	18E	11 NW1/4		15
Kimbrow Eastern	Redhawk Copper, Inc	AMC 33966	8S	18E	11 NW1/4		16
Mars	Redhawk Copper, Inc	AMC 33968	8S	18E	14 NE1/4		17
North Star	Redhawk Copper, Inc	AMC 33986	8S	18E	11 SW1/4		18
Siskon No. 34	Redhawk Copper, Inc	AMC 34022	8S	18E	10 SE1/4		19
Siskon No. 35	Redhawk Copper, Inc	AMC 34023	8S	18E	10 SE1/4		20
Siskon No. 36	Redhawk Copper, Inc	AMC 34024	8S	18E	11 SW1/4		21
Siskon No. 37	Redhawk Copper, Inc	AMC 34025	8S	18E	10 SE1/4		22
Siskon No. 38	Redhawk Copper, Inc	AMC 34026	8S	18E	15 NE1/4		23
Siskon No. 39	Redhawk Copper, Inc	AMC 34027	8S	18E	14 NW1/4		24
Siskon No. 41	Redhawk Copper, Inc	AMC 34029	8S	18E	14 NW1/4		25
Siskon No. 52	Redhawk Copper, Inc	AMC 34036	8S	18E	14 NW1/4		26
Siskon No. 54	Redhawk Copper, Inc	AMC 34038	8S	18E	10 SE1/4		27
Siskon No. 55	Redhawk Copper, Inc	AMC 34039	8S	18E	10 SE1/4		28
Siskon No. 82	Redhawk Copper, Inc	AMC 34066	8S	18E	14 NW1/4		29
Siskon No. 88	Redhawk Copper, Inc	AMC 34071	8S	18E	14 NW1/4		30
Velasquez	Redhawk Copper, Inc	AMC 34072	8S	18E	11 SW1/4		31
Velasquez Fraction	Redhawk Copper, Inc	AMC 34073	8S	18E	11 NW1/4		32
Velasquez Wedge	Redhawk Copper, Inc	AMC 34074	8S	18E	11 SW1/4		33
Venus	Redhawk Copper, Inc	AMC 34075	8S	18E	10 SE1/4		34
Zella A	Redhawk Copper, Inc	AMC 79732	8S	18E	3 SE1/4		35
Center Star	Redhawk Copper, Inc	AMC 316095	8S	18E	11, 12, 1, 2		36
Navajo No. 7	Redhawk Copper, Inc	AMC 316096	8S	18E	10 NW1/4		37
Navajo No. 8	Redhawk Copper, Inc	AMC 316097	8S	18E	10 SW1/4		38
C.C. 12	Redhawk Copper, Inc	AMC 316098	8S	18E	10 NE1/4		39
Mary #1	Redhawk Copper, Inc	AMC 316100	8S	18E	11 NW1/4		40
Whippoorwill	Redhawk Copper, Inc	AMC 316101	8S	18E	11 NE1/4		41
Redondo	Redhawk Copper, Inc	AMC 316102	8S	18E	11 NE1/4		42
Paloma	Redhawk Copper, Inc	AMC 316103	8S	18E	11 NW1/4		43
Paloma Fraction	Redhawk Copper, Inc	AMC 316104	8S	18E	11 NW1/4		44
Morningside	Redhawk Copper, Inc	AMC 316105	8S	18E	14 NW1/4		45
Minnesota	Redhawk Copper, Inc	AMC 316106	8S	18E	11 NW1/4		46
Middle March	Redhawk Copper, Inc	AMC 316107	8S	18E	11 NE1/4		47
Lone Trail	Redhawk Copper, Inc	AMC 316108	8S	18E	11 NE1/4		48

PHOENIX, ARIZONA

RECEIVED
BLM AZ STATE OFFICE

EXHIBIT A

Claim Name	Owner of Record	BLM AMC	G&SR BM		Section	
		Serial #	Twn	Rng		
Jay Bird	Redhawk Copper, Inc	AMC 316109	8S	18E	11 NE1/4	49
Hercules	Redhawk Copper, Inc	AMC 316110	8S	18E	11 NE1/4	50
H-N Fraction 1	Redhawk Copper, Inc	AMC 316111	8S	18E	10 NE1/4	51
Clark No. 1	Redhawk Copper, Inc	AMC 316112	8S	18E	12 SW1/4	52
Copper Reef No. 2	Redhawk Copper, Inc	AMC 316113	8S	18E	14 NE1/4	53
Copper Reef No. 3	Redhawk Copper, Inc	AMC 316114	8S	18E	14 SW1/4	54
Copper Reef No. 4	Redhawk Copper, Inc	AMC 316115	8S	18E	14 NW1/4	55
North Star No. 1	Redhawk Copper, Inc	AMC 316116	8S	18E	14 SW1/4	56
North Star No. 2	Redhawk Copper, Inc	AMC 316117	8S	18E	14, 15	57
North Star No. 3	Redhawk Copper, Inc	AMC 316118	8S	18E	14, 15	58
Buzzard No. 1	Redhawk Copper, Inc	AMC 316119	8S	18E	11 NW1/4	59
Buzzard No. 2	Redhawk Copper, Inc	AMC 316120	8S	18E	11 NW1/4	60
Buzzard No. 3	Redhawk Copper, Inc	AMC 316121	8S	18E	11 NW1/4	61
Buzzard No. 4	Redhawk Copper, Inc	AMC 316122	8S	18E	11 NW1/4	62
Buzzard No. 5	Redhawk Copper, Inc	AMC 316123	8S	18E	11 NE1/4	63
Buzzard No. 6	Redhawk Copper, Inc	AMC 316124	8S	18E	11 NE1/4	64
Buzzard No. 7	Redhawk Copper, Inc	AMC 316125	8S	18E	11 NE1/4	65
Albatross No. 1	Redhawk Copper, Inc	AMC 316126	8S	18E	11,12	66
Albatross No. 2	Redhawk Copper, Inc	AMC 316127	8S	18E	12 SW1/4	67
Albatross No. 3	Redhawk Copper, Inc	AMC 316128	8S	18E	11, 12	68
Albatross No. 4	Redhawk Copper, Inc	AMC 316129	8S	18E	12 SW1/4	69
Albatross No. 5	Redhawk Copper, Inc	AMC 316130	8S	18E	11,12	70
Albatross No. 6	Redhawk Copper, Inc	AMC 316131	8S	18E	12 NW1/4	71
Albatross No. 7	Redhawk Copper, Inc	AMC 316132	8S	18E	11,12	72
Albatross No. 8	Redhawk Copper, Inc	AMC 316133	8S	18E	12 NW1/4	73
Albatross No. 17	Redhawk Copper, Inc	AMC 316134	8S	18E	11,12	74
Siskon No. 40	Redhawk Copper, Inc	AMC 316135	8S	18E	15 NE1/4	75
Siskon No. 42	Redhawk Copper, Inc	AMC 316136	8S	18E	14, 15	76
Siskon No. 44	Redhawk Copper, Inc	AMC 316137	8S	18E	14, 15	77
Siskon No. 53	Redhawk Copper, Inc	AMC 316138	8S	18E	10 SE1/4	78
Siskon No. 56	Redhawk Copper, Inc	AMC 316139	8S	18E	10 SE1/4	79
Siskon No. 57	Redhawk Copper, Inc	AMC 316140	8S	18E	15 NE1/4	80
Siskon No. 58	Redhawk Copper, Inc	AMC 316141	8S	18E	15 NE1/4	81
Siskon No. 83	Redhawk Copper, Inc	AMC 316142	8S	18E	14, 15	82
Siskon No. 84	Redhawk Copper, Inc	AMC 316143	8S	18E	14, 15	83
Siskon No. 85	Redhawk Copper, Inc	AMC 316144	8S	18E	14 SW1/4	84
Siskon No. 87	Redhawk Copper, Inc	AMC 316145	8S	18E	14 SW1/4	85
Crow 1	Redhawk Copper, Inc	AMC 335144	8S	18E	9 SE1/4	86
Crow 2	Redhawk Copper, Inc	AMC 335145	8S	18E	9 SE1/4	87
Crow 3	Redhawk Copper, Inc	AMC 335146	8S	18E	9 SE1/4	88
Crow 4	Redhawk Copper, Inc	AMC 335147	8S	18E	9 SE1/4	89
Crow 5	Redhawk Copper, Inc	AMC 335148	8S	18E	9 SE1/4	90
Crow 6	Redhawk Copper, Inc	AMC 335149	8S	18E	9 SE1/4	91
Crow 7	Redhawk Copper, Inc	AMC 335150	8S	18E	9 NE1/4	92
Crow 8	Redhawk Copper, Inc	AMC 335151	8S	18E	9 NE1/4	93
Crow 9	Redhawk Copper, Inc	AMC 335152	8S	18E	9 NE1/4	94
Crow 10	Redhawk Copper, Inc	AMC 335153	8S	18E	9 NE1/4	95
Crow 11	Redhawk Copper, Inc	AMC 335154	8S	18E	9 NE1/4	96

RECEIVED
 PLM & STATE OFFICE
 2013 AUG 26 A 10:52

EXHIBIT A

Claim Name	Owner of Record	BLM AMC	G&SR BM		Section	
		Serial #	Twtn	Rng		
Crow 12	Redhawk Copper, Inc	AMC 335155	8S	18E	9 NE1/4	97
Crow 13	Redhawk Copper, Inc	AMC 335156	8S	18E	9, 4	98
Crow 14	Redhawk Copper, Inc	AMC 335157	8S	18E	9, 4	99
Crow 15	Redhawk Copper, Inc	AMC 335158	8S	18E	4 SE1/4	100
Crow 16	Redhawk Copper, Inc	AMC 335159	8S	18E	4 SE1/4	101
Crow 17	Redhawk Copper, Inc	AMC 335160	8S	18E	9 SE1/4	102
Crow 20	Redhawk Copper, Inc	AMC 335161	8S	18E	10 SW1/4	103
Crow 21	Redhawk Copper, Inc	AMC 335162	8S	18E	10 SW1/4	104
Crow 22	Redhawk Copper, Inc	AMC 335163	8S	18E	10 NE1/4	105
Crow 23	Redhawk Copper, Inc	AMC 335164	8S	18E	10 NE1/4	106
Crow 24	Redhawk Copper, Inc	AMC 335165	8S	18E	10 NE1/4	107
Crow 25	Redhawk Copper, Inc	AMC 335166	8S	18E	3 SW1/4	108
Crow 26	Redhawk Copper, Inc	AMC 335167	8S	18E	3 SW1/4	109
Siskon No. 46	Redhawk Copper, Inc	AMC 335168	8S	18E	15 NE1/4	110
Siskon No. 48	Redhawk Copper, Inc	AMC 335169	8S	18E	15 SE1/4	111
Siskon No. 51	Redhawk Copper, Inc	AMC 335170	8S	18E	14 SW1/4	112
Siskon No. 59	Redhawk Copper, Inc	AMC 335171	8S	18E	15 NE1/4	113
Siskon No. 60	Redhawk Copper, Inc	AMC 335172	8S	18E	15 NE1/4	114
Siskon No. 64	Redhawk Copper, Inc	AMC 335173	8S	18E	10 SW1/4	115
Siskon 65	Redhawk Copper, Inc	AMC 335174	8S	18E	10 SW1/4	116
Siskon 66	Redhawk Copper, Inc	AMC 335175	8S	18E	10 SW1/4	117
Siskon 67	Redhawk Copper, Inc	AMC 335176	8S	18E	10 SW1/4	118
Siskon 68	Redhawk Copper, Inc	AMC 335177	8S	18E	10 SW1/4	119
Siskon 69	Redhawk Copper, Inc	AMC 335178	8S	18E	10 SW1/4	120
Siskon 70	Redhawk Copper, Inc	AMC 335179	8S	18E	10 SW1/4	121
Siskon 71	Redhawk Copper, Inc	AMC 335180	8S	18E	10 SW1/4	122
Siskon 72	Redhawk Copper, Inc	AMC 335181	8S	18E	15 NW1/4	123
C.C. 8	Redhawk Copper, Inc	AMC 335182	8S	18E	10 NW1/4	124
C.C. 9	Redhawk Copper, Inc	AMC 335183	8S	18E	10 NW1/4	125
C.C. 11	Redhawk Copper, Inc	AMC 335184	8S	18E	10 NW1/4	126
Swallow 1	Redhawk Copper, Inc	AMC 337099	8S	18E	9 SE1/4	127
Swallow 2	Redhawk Copper, Inc	AMC 337100	8S	18E	9 NW1/4	128
Swallow 3	Redhawk Copper, Inc	AMC 337101	8S	18E	9 NW1/4	129
Swallow 4	Redhawk Copper, Inc	AMC 337102	8S	18E	9 NE1/4	130
Swallow 5	Redhawk Copper, Inc	AMC 337103	8S	18E	9 NW1/4	131
Swallow 6	Redhawk Copper, Inc	AMC 337104	8S	18E	9 NE1/4	132
Swallow 7	Redhawk Copper, Inc	AMC 337105	8S	18E	9 NE1/4	133
Hawk #1	Redhawk Copper, Inc	AMC 342788	8S	18E	3 SE1/4	134
Hawk #2	Redhawk Copper, Inc	AMC 342789	8S	18E	3 SE1/4	135
Hawk #3	Redhawk Copper, Inc	AMC 342790	8S	18E	3 NE1/4	136
Hawk #4	Redhawk Copper, Inc	AMC 342791	8S	18E	3 NE1/4	137
Hawk #5	Redhawk Copper, Inc	AMC 342792	8S	18E	3 NE1/4	138
Hawk #6	Redhawk Copper, Inc	AMC 342793	8S	18E	3 NE1/4	139
Hawk #7	Redhawk Copper, Inc	AMC 342794	8S	18E	3 NE1/4	140
Hawk #8	Redhawk Copper, Inc	AMC 342795	8S	18E	3 SW1/4	141
Hawk #9	Redhawk Copper, Inc	AMC 342796	8S	18E	3 SW1/4	142
Hawk #10	Redhawk Copper, Inc	AMC 342797	8S	18E	3 SW1/4	143
Hawk #11	Redhawk Copper, Inc	AMC 342798	8S	18E	3 NW1/4	144

2013 AUG 26 A 10:52
 BLM ARIZONA DISTRICT
 PHOENIX

EXHIBIT A

Claim Name	Owner of Record	BLM AMC		G&SR BM		Section	
		Serial #	Twn	Rng			
Hawk #12	Redhawk Copper, Inc	AMC 342799	8S	18E		3 NW1/4	145
Hawk #13	Redhawk Copper, Inc	AMC 342800	8S	18E		3 NW1/4	146
Hawk #14	Redhawk Copper, Inc	AMC 342801	8S	18E		4 NE1/4	147
Hawk #15	Redhawk Copper, Inc	AMC 342802	8S	18E		4 NE1/4	148
Chapo #1	Redhawk Copper, Inc	AMC 349078	8S	18E		14 SW1/4	149
Wren 1	Redhawk Copper, Inc	AMC 352161	8S	18E		15 NW1/4	150
Wren 2	Redhawk Copper, Inc	AMC 352162	8S	18E		15 NW1/4	151
Wren 3	Redhawk Copper, Inc	AMC 352163	8S	18E		15 NW1/4	152
Parrot 1	Redhawk Copper, Inc	AMC 352164	8S	18E		1 NW1/4	153
Parrot 2	Redhawk Copper, Inc	AMC 352165	8S	18E		1 NW1/4	154
Parrot 3	Redhawk Copper, Inc	AMC 352166	8S	18E		1 NW1/4	155
Parrot 4	Redhawk Copper, Inc	AMC 352167	8S	18E		1 NW1/4	156
Parrot 5	Redhawk Copper, Inc	AMC 352168	8S	18E		1 NW1/4	157
Parrot 6	Redhawk Copper, Inc	AMC 352169	8S	18E		1 NW1/4	158
Parrot 7	Redhawk Copper, Inc	AMC 352170	8S	18E		1 SW1/4	159
Parrot 8	Redhawk Copper, Inc	AMC 352171	8S	18E		1 SW1/4	160
Parrot 9	Redhawk Copper, Inc	AMC 352172	8S	18E		1 SW1/4	161
Parrot 10	Redhawk Copper, Inc	AMC 352173	8S	18E		1 SW1/4	162
Parrot 11	Redhawk Copper, Inc	AMC 352174	8S	18E		1 SW1/4	163
Parrot 12	Redhawk Copper, Inc	AMC 352175	8S	18E		1 SW1/4	164
Buzzard No. 8	Redhawk Copper, Inc	AMC 352176	8S	18E		11 NE1/4	165
PF	Redhawk Copper, Inc	AMC 352300	8S	18E		11 NW1/4	166
NS #1	Redhawk Copper, Inc	AMC 352301	8S	18E		14 SW1/4	167
WREN-4	Redhawk Copper, Inc	AMC 371132	8S	18E		14 SE1/4	168
WREN-5	Redhawk Copper, Inc	AMC 371133	8S	18E		14 SE1/4	169
WREN-6	Redhawk Copper, Inc	AMC 371134	8S	18E		14 SE1/4	170
WREN-7	Redhawk Copper, Inc	AMC 371135	8S	18E		14 SE1/4	171
WREN-8	Redhawk Copper, Inc	AMC 371136	8S	18E		14 NE1/4	172
WREN-9	Redhawk Copper, Inc	AMC 371137	8S	18E		15 SE1/4	173
WREN-10	Redhawk Copper, Inc	AMC 371138	8S	18E		15 SE1/4	174
WREN-11	Redhawk Copper, Inc	AMC 371139	8S	18E		15 SE1/4	175
WREN-12	Redhawk Copper, Inc	AMC 371140	8S	18E		15 SE1/4	176
WREN-13	Redhawk Copper, Inc	AMC 371141	8S	18E		15 SE1/4	177
WREN-14	Redhawk Copper, Inc	AMC 371142	8S	18E		15 SE1/4	178
WREN-15	Redhawk Copper, Inc	AMC 371143	8S	18E		15 SE1/4	179
WREN-16	Redhawk Copper, Inc	AMC 371144	8S	18E		15 SE1/4	180
WREN-17	Redhawk Copper, Inc	AMC 371145	8S	18E		15 SW1/4	181
WREN-18	Redhawk Copper, Inc	AMC 371146	8S	18E		15 NW1/4	182
WREN-19	Redhawk Copper, Inc	AMC 371147	8S	18E		15 NW1/4	183
WREN-20	Redhawk Copper, Inc	AMC 371148	8S	18E		15 NW1/4	184
WREN-21	Redhawk Copper, Inc	AMC 371149	8S	18E		15 NW1/4	185
WREN-22	Redhawk Copper, Inc	AMC 371150	8S	18E		9 SE1/4	186
WREN-23	Redhawk Copper, Inc	AMC 371151	8S	18E		9 SE1/4	187
WREN-24	Redhawk Copper, Inc	AMC 371152	8S	18E		9 SE1/4	188
WREN-44	Redhawk Copper, Inc	AMC 371153	8S	18E		3 NW1/4	189
WREN-45	Redhawk Copper, Inc	AMC 371154	8S	18E		3 NW1/4	190
WREN-46	Redhawk Copper, Inc	AMC 371155	8S	18E		3 NW1/4	191
WREN-47	Redhawk Copper, Inc	AMC 371156	8S	18E		3 NW1/4	192

RECEIVED
 PLM AZ STATE OFFICE
 JUL 15 2015
 10:53 AM

EXHIBIT A

Claim Name	Owner of Record	BLM AMC Serial #	G&SR BM		Section	
			TwN	Rng		
WREN-48	Redhawk Copper, Inc	AMC 371157	8S	18E	3 NE1/4	193
WREN-49	Redhawk Copper, Inc	AMC 371158	8S	18E	3 NE1/4	194
WREN-50	Redhawk Copper, Inc	AMC 371159	8S	18E	3 NE1/4	195
WREN-51	Redhawk Copper, Inc	AMC 371160	8S	18E	3 NE1/4	196
WREN-52	Redhawk Copper, Inc	AMC 371161	8S	18E	3 NE1/4	197
WREN-25	Redhawk Copper, Inc	AMC 373192	8S	18E	4 SW1/4	198
WREN-26	Redhawk Copper, Inc	AMC 373193	8S	18E	4 SW1/4	199
WREN-27	Redhawk Copper, Inc	AMC 373194	8S	18E	4 SW1/4	200
WREN-28	Redhawk Copper, Inc	AMC 373195	8S	18E	4 SW1/4	201
WREN-29	Redhawk Copper, Inc	AMC 373196	8S	18E	4 SW1/4	202
WREN-30	Redhawk Copper, Inc	AMC 373197	8S	18E	4 SW1/4	203
WREN-31	Redhawk Copper, Inc	AMC 373198	8S	18E	4 SW1/4	204
WREN-32	Redhawk Copper, Inc	AMC 373199	8S	18E	4 NE1/4	205
WREN-33	Redhawk Copper, Inc	AMC 373200	8S	18E	4 NE1/4	206
WREN-34	Redhawk Copper, Inc	AMC 373201	8S	18E	4 NE1/4	207
WREN-35	Redhawk Copper, Inc	AMC 373202	8S	18E	4 NW1/4	208
WREN-36	Redhawk Copper, Inc	AMC 373203	8S	18E	4 NW1/4	209
WREN-37	Redhawk Copper, Inc	AMC 373204	8S	18E	4 NW1/4	210
WREN-38	Redhawk Copper, Inc	AMC 373205	8S	18E	4 NW1/4	211
WREN-39	Redhawk Copper, Inc	AMC 373206	8S	18E	4 NE1/4	212
WREN-40	Redhawk Copper, Inc	AMC 373207	8S	18E	4 NE1/4	213
WREN-41	Redhawk Copper, Inc	AMC 373208	8S	18E	4 NE1/4	214
WREN-42	Redhawk Copper, Inc	AMC 373209	8S	18E	4 NE1/4	215
WREN-43	Redhawk Copper, Inc	AMC 373210	8S	18E	4 NE1/4	216
NCC 1	Redhawk Copper, Inc	AMC408299	7S	18E	31	217
NCC 2	Redhawk Copper, Inc	AMC408300	7S	18E	31	218
NCC 3	Redhawk Copper, Inc	AMC408301	7S	18E	31	219
NCC 4	Redhawk Copper, Inc	AMC408302	7S	18E	31	220
NCC 5	Redhawk Copper, Inc	AMC408303	7S	18E	31	221
NCC 6	Redhawk Copper, Inc	AMC408304	7S	18E	31	222
NCC 7	Redhawk Copper, Inc	AMC408305	7S	18E	31	223
NCC 8	Redhawk Copper, Inc	AMC408306	7S	18E	31	224
NCC 9	Redhawk Copper, Inc	AMC408307	7S	18E	31	225
NCC 10	Redhawk Copper, Inc	AMC408308	7S	18E	31	226
NCC 11	Redhawk Copper, Inc	AMC408309	7S	18E	31	227
NCC 12	Redhawk Copper, Inc	AMC408310	7S	18E	31	228
NCC 13	Redhawk Copper, Inc	AMC408311	7S	18E	31	229
NCC 14	Redhawk Copper, Inc	AMC408312	7S	18E	31	230
NCC 15	Redhawk Copper, Inc	AMC408313	7S	18E	31	231
NCC 16	Redhawk Copper, Inc	AMC408314	7S	18E	31	232
NCC 17	Redhawk Copper, Inc	AMC408315	7S	18E	31	233
NCC 18	Redhawk Copper, Inc	AMC408316	7S	18E	31	234
NCC 19	Redhawk Copper, Inc	AMC408317	7S	18E	31	235
NCC 20	Redhawk Copper, Inc	AMC408318	7S	18E	31	236
NCC 51	Redhawk Copper, Inc	AMC408321	7S	18E	30	237
NCC 90	Redhawk Copper, Inc	AMC408323	7S	18E	19	238
NCC 91	Redhawk Copper, Inc	AMC408324	7S	18E	19	239
NCC 92	Redhawk Copper, Inc	AMC408325	7S	18E	19	240

RECEIVED
 MINNAPOLIS, MINN.
 AUG 20 2013
 STATE OFFICE

EXHIBIT A

Claim Name	Owner of Record	BLM AMC	G&SR BM		Section	
		Serial #	Twn	Rng		
NCC 100	Redhawk Copper, Inc	AMC408326	7S	18E	19	241
NCC 101	Redhawk Copper, Inc	AMC408327	7S	18E	19	242
NCC 102	Redhawk Copper, Inc	AMC408328	7S	18E	19	243
NCC 93	Redhawk Copper, Inc	AMC408329	7S	18E	18	244
NCC 94	Redhawk Copper, Inc	AMC408330	7S	18E	18	245
NCC 95	Redhawk Copper, Inc	AMC408331	7S	18E	18	246
NCC 96	Redhawk Copper, Inc	AMC408332	7S	18E	18	247
NCC 97	Redhawk Copper, Inc	AMC408333	7S	18E	18	248
NCC 98	Redhawk Copper, Inc	AMC408334	7S	18E	18	249
NCC 99	Redhawk Copper, Inc	AMC408335	7S	18E	18	250
NCC 103	Redhawk Copper, Inc	AMC408336	7S	18E	18	251
NCC 104	Redhawk Copper, Inc	AMC408337	7S	18E	18	252
NCC 105	Redhawk Copper, Inc	AMC408338	7S	18E	18	253
NCC 106	Redhawk Copper, Inc	AMC408339	7S	18E	18	254
NCC 107	Redhawk Copper, Inc	AMC408340	7S	18E	18	255
NCC 108	Redhawk Copper, Inc	AMC408341	7S	18E	18	256
NCC 109	Redhawk Copper, Inc	AMC408342	7S	18E	18	257
NCC 110	Redhawk Copper, Inc	AMC408343	7S	18E	18	258
NCC 111	Redhawk Copper, Inc	AMC408344	7S	18E	18	259
NCC 112	Redhawk Copper, Inc	AMC408345	7S	18E	18	260
NCC 113	Redhawk Copper, Inc	AMC408346	7S	18E	18	261
NCC 114	Redhawk Copper, Inc	AMC408347	7S	18E	18	262
NCC 115	Redhawk Copper, Inc	AMC408348	7S	18E	18	263
NCC 116	Redhawk Copper, Inc	AMC408349	7S	18E	18	264
NCC 117	Redhawk Copper, Inc	AMC408350	7S	18E	18	265
NCC 118	Redhawk Copper, Inc	AMC408351	7S	18E	18	266
NCC 119	Redhawk Copper, Inc	AMC408352	7S	18E	18	267
NCC 120	Redhawk Copper, Inc	AMC408353	7S	18E	18	268
NCC 121	Redhawk Copper, Inc	AMC408354	7S	18E	18	269
NCC 122	Redhawk Copper, Inc	AMC408355	7S	18E	18	270
NCC 123	Redhawk Copper, Inc	AMC408356	7S	18E	18	271
NCC 124	Redhawk Copper, Inc	AMC408357	7S	18E	18	272
NCC 125	Redhawk Copper, Inc	AMC408358	7S	18E	18	273
NCC 126	Redhawk Copper, Inc	AMC408359	7S	18E	18	274
NCC 127	Redhawk Copper, Inc	AMC408360	7S	18E	18	275
NCC 128	Redhawk Copper, Inc	AMC408361	7S	18E	18	276
NCC 129	Redhawk Copper, Inc	AMC408362	7S	18E	18	277
NCC 130	Redhawk Copper, Inc	AMC408363	7S	18E	18	278
NCC 131	Redhawk Copper, Inc	AMC408364	7S	18E	18	279
NCC 132	Redhawk Copper, Inc	AMC408365	7S	18E	18	280
NCC 232	Redhawk Copper, Inc	AMC408366	7S	18E	17	281
NCC 233	Redhawk Copper, Inc	AMC408367	7S	18E	17	282
NCC 234	Redhawk Copper, Inc	AMC408368	7S	18E	17	283
NCC 235	Redhawk Copper, Inc	AMC408369	7S	18E	17	284
NCC 241	Redhawk Copper, Inc	AMC408370	7S	18E	17	285
NCC 242	Redhawk Copper, Inc	AMC408371	7S	18E	17	286
NCC 243	Redhawk Copper, Inc	AMC408372	7S	18E	17	287
NCC 244	Redhawk Copper, Inc	AMC408373	7S	18E	17	288

RECEIVED
 BLM AZ STATE OFFICE
 PHOENIX, ARIZONA
 2013 AUG 20 AM 10:53

EXHIBIT A

Claim Name	Owner of Record	BLM AMC	G&SR BM		Section	
		Serial #	TwN	Rng		
NCC 245	Redhawk Copper, Inc	AMC408374	7S	18E	17	289
NCC 246	Redhawk Copper, Inc	AMC408375	7S	18E	17	290
NCC 247	Redhawk Copper, Inc	AMC408376	7S	18E	17	291
NCC 248	Redhawk Copper, Inc	AMC408377	7S	18E	17	292
NCC 272	Redhawk Copper, Inc	AMC408378	7S	18E	28	293
NCC 273	Redhawk Copper, Inc	AMC408379	7S	18E	28	294
NCC 274	Redhawk Copper, Inc	AMC408380	7S	18E	28	295
NCC 275	Redhawk Copper, Inc	AMC408381	7S	18E	28	296
NCC 276	Redhawk Copper, Inc	AMC408382	7S	18E	28	297
NCC 293	Redhawk Copper, Inc	AMC408383	7S	18E	28	298
NCC 294	Redhawk Copper, Inc	AMC408384	7S	18E	28	299
NCC 295	Redhawk Copper, Inc	AMC408385	7S	18E	28	300
NCC 296	Redhawk Copper, Inc	AMC408386	7S	18E	28	301
NCC 297	Redhawk Copper, Inc	AMC408387	7S	18E	28	302
NCC 298	Redhawk Copper, Inc	AMC408388	7S	18E	28	303
NCC 299	Redhawk Copper, Inc	AMC408389	7S	18E	28	304
NCC 300	Redhawk Copper, Inc	AMC408390	7S	18E	28	305
NCC 301	Redhawk Copper, Inc	AMC408391	7S	18E	28	306
NCC 302	Redhawk Copper, Inc	AMC408392	7S	18E	28	307
NCC 319	Redhawk Copper, Inc	AMC408393	7S	18E	28	308
NCC 320	Redhawk Copper, Inc	AMC408394	7S	18E	28	309
NCC 321	Redhawk Copper, Inc	AMC408395	7S	18E	28	310
NCC 322	Redhawk Copper, Inc	AMC408396	7S	18E	28	311
NCC 323	Redhawk Copper, Inc	AMC408397	7S	18E	28	312
NCC 324	Redhawk Copper, Inc	AMC408398	7S	18E	28	313
NCC 325	Redhawk Copper, Inc	AMC408399	7S	18E	28	314
NCC 277	Redhawk Copper, Inc	AMC408400	7S	18E	29	315
NCC 278	Redhawk Copper, Inc	AMC408401	7S	18E	29	316
NCC 279	Redhawk Copper, Inc	AMC408402	7S	18E	29	317
NCC 280	Redhawk Copper, Inc	AMC408403	7S	18E	29	318
NCC 283	Redhawk Copper, Inc	AMC408404	7S	18E	29	319
NCC 284	Redhawk Copper, Inc	AMC408405	7S	18E	29	320
NCC 285	Redhawk Copper, Inc	AMC408406	7S	18E	29	321
NCC 286	Redhawk Copper, Inc	AMC408407	7S	18E	29	322
NCC 287	Redhawk Copper, Inc	AMC408408	7S	18E	29	323
NCC 288	Redhawk Copper, Inc	AMC408409	7S	18E	29	324
NCC 289	Redhawk Copper, Inc	AMC408410	7S	18E	29	325
NCC 290	Redhawk Copper, Inc	AMC408411	7S	18E	29	326
NCC 291	Redhawk Copper, Inc	AMC408412	7S	18E	29	327
NCC 292	Redhawk Copper, Inc	AMC408413	7S	18E	29	328
NCC 303	Redhawk Copper, Inc	AMC408414	7S	18E	29	329
NCC 304	Redhawk Copper, Inc	AMC408415	7S	18E	29	330
NCC 305	Redhawk Copper, Inc	AMC408416	7S	18E	29	331
NCC 306	Redhawk Copper, Inc	AMC408417	7S	18E	29	332
NCC 307	Redhawk Copper, Inc	AMC408418	7S	18E	29	333
NCC 308	Redhawk Copper, Inc	AMC408419	7S	18E	29	334
NCC 309	Redhawk Copper, Inc	AMC408420	7S	18E	29	335
NCC 310	Redhawk Copper, Inc	AMC408421	7S	18E	29	336

RECEIVED
 PHOENIX, ARIZONA
 2017 AUG 29 AM 10:53

EXHIBIT A

Claim Name	Owner of Record	BLM AMC	G&SR BM		Section	
		Serial #	Twn	Rng		
NCC 311	Redhawk Copper, Inc	AMC408422	7S	18E	29	337
NCC 312	Redhawk Copper, Inc	AMC408423	7S	18E	29	338
NCC 313	Redhawk Copper, Inc	AMC408424	7S	18E	29	339
NCC 314	Redhawk Copper, Inc	AMC408425	7S	18E	29	340
NCC 315	Redhawk Copper, Inc	AMC408426	7S	18E	29	341
NCC 316	Redhawk Copper, Inc	AMC408427	7S	18E	29	342
NCC 317	Redhawk Copper, Inc	AMC408428	7S	18E	29	343
NCC 318	Redhawk Copper, Inc	AMC408429	7S	18E	29	344
NCC 329	Redhawk Copper, Inc	AMC408430	7S	18E	29	345
NCC 330	Redhawk Copper, Inc	AMC408431	7S	18E	29	346
NCC 331	Redhawk Copper, Inc	AMC408432	7S	18E	29	347
NCC 332	Redhawk Copper, Inc	AMC408433	7S	18E	29	348
NCC 333	Redhawk Copper, Inc	AMC408434	7S	18E	29	349
NCC 334	Redhawk Copper, Inc	AMC408435	7S	18E	29	350
NCC 335	Redhawk Copper, Inc	AMC408436	7S	18E	29	351
NCC 336	Redhawk Copper, Inc	AMC408437	7S	18E	29	352
NCC 326	Redhawk Copper, Inc	AMC408438	7S	18E	33	353
NCC 327	Redhawk Copper, Inc	AMC408439	7S	18E	33	354
NCC 328	Redhawk Copper, Inc	AMC408440	7S	18E	33	355
NCC 337	Redhawk Copper, Inc	AMC408441	7S	18E	33	356
NCC 338	Redhawk Copper, Inc	AMC408442	7S	18E	33	357
NCC 339	Redhawk Copper, Inc	AMC408443	7S	18E	33	358
NCC 366	Redhawk Copper, Inc	AMC408444	7S	18E	34	359
NCC 367	Redhawk Copper, Inc	AMC408445	7S	18E	34	360
NCC 368	Redhawk Copper, Inc	AMC408446	7S	18E	34	361
NCC 369	Redhawk Copper, Inc	AMC408447	7S	18E	34	362
NCC 370	Redhawk Copper, Inc	AMC408448	7S	18E	34	363
NCC 371	Redhawk Copper, Inc	AMC408449	7S	18E	34	364
NCC 372	Redhawk Copper, Inc	AMC408450	7S	18E	34	365
NCC 373	Redhawk Copper, Inc	AMC408451	7S	18E	34	366
NCC 374	Redhawk Copper, Inc	AMC408452	7S	18E	34	367
NCC 393	Redhawk Copper, Inc	AMC408453	7S	18E	34	368
NCC 394	Redhawk Copper, Inc	AMC408454	7S	18E	34	369
NCC 395	Redhawk Copper, Inc	AMC408455	7S	18E	34	370
NCC 396	Redhawk Copper, Inc	AMC408456	7S	18E	34	371
NCC 397	Redhawk Copper, Inc	AMC408457	7S	18E	34	372
NCC 398	Redhawk Copper, Inc	AMC408458	7S	18E	34	373
NCC 399	Redhawk Copper, Inc	AMC408459	7S	18E	34	374
NCC 400	Redhawk Copper, Inc	AMC408460	7S	18E	34	375
NCC 401	Redhawk Copper, Inc	AMC408461	7S	18E	34	376
NCC 528	Redhawk Copper, Inc	AMC408462	7S	17E	24	377
NCC 529	Redhawk Copper, Inc	AMC408463	7S	17E	24	378
NCC 530	Redhawk Copper, Inc	AMC408464	7S	17E	24	379
NCC 531	Redhawk Copper, Inc	AMC408465	7S	17E	24	380
NCC 532	Redhawk Copper, Inc	AMC408466	7S	17E	24	381
NCC 533	Redhawk Copper, Inc	AMC408467	7S	17E	24	382
NCC 534	Redhawk Copper, Inc	AMC408468	7S	17E	24	383
NCC 535	Redhawk Copper, Inc	AMC408469	7S	17E	24	384

RECEIVED
 PHOENIX, ARIZONA
 2013 AUG 26 10:53 AM

EXHIBIT A

Claim Name	Owner of Record	BLM AMC	G&SR BM		Section	
		Serial #	Twn	Rng		
NCC 536	Redhawk Copper, Inc	AMC408470	7S	17E	24	385
NCC 537	Redhawk Copper, Inc	AMC408471	7S	17E	24	386
NCC 538	Redhawk Copper, Inc	AMC408472	7S	17E	24	387
NCC 539	Redhawk Copper, Inc	AMC408473	7S	17E	24	388
NCC 540	Redhawk Copper, Inc	AMC408474	7S	17E	24	389
NCC 541	Redhawk Copper, Inc	AMC408475	7S	17E	24	390
NCC 542	Redhawk Copper, Inc	AMC408476	7S	17E	24	391
NCC 543	Redhawk Copper, Inc	AMC408477	7S	17E	24	392
NCC 544	Redhawk Copper, Inc	AMC408478	7S	17E	24	393
NCC 545	Redhawk Copper, Inc	AMC408479	7S	17E	24	394
NCC 591	Redhawk Copper, Inc	AMC408480	7S	17E	12	395
NCC 592	Redhawk Copper, Inc	AMC408481	7S	17E	12	396
NCC 593	Redhawk Copper, Inc	AMC408482	7S	17E	12	397
NCC 594	Redhawk Copper, Inc	AMC408483	7S	17E	12	398
NCC 595	Redhawk Copper, Inc	AMC408484	7S	17E	12	399
NCC 596	Redhawk Copper, Inc	AMC408485	7S	17E	12	400
NCC 597	Redhawk Copper, Inc	AMC408486	7S	17E	12	401
NCC 598	Redhawk Copper, Inc	AMC408487	7S	17E	12	402
NCC 599	Redhawk Copper, Inc	AMC408488	7S	17E	12	403
NCC 600	Redhawk Copper, Inc	AMC408489	7S	17E	12	404
NCC 601	Redhawk Copper, Inc	AMC408490	7S	17E	12	405
NCC 602	Redhawk Copper, Inc	AMC408491	7S	17E	12	406
NCC 603	Redhawk Copper, Inc	AMC408492	7S	17E	12	407
NCC 604	Redhawk Copper, Inc	AMC408493	7S	17E	12	408
NCC 605	Redhawk Copper, Inc	AMC408494	7S	17E	12	409
NCC 606	Redhawk Copper, Inc	AMC408495	7S	17E	12	410
NCC 607	Redhawk Copper, Inc	AMC408496	7S	17E	12	411
NCC 608	Redhawk Copper, Inc	AMC408497	7S	17E	12	412
NCC 609	Redhawk Copper, Inc	AMC408498	7S	17E	11	413
NCC 610	Redhawk Copper, Inc	AMC408499	7S	17E	11	414
NCC 611	Redhawk Copper, Inc	AMC408500	7S	17E	11	415
NCC 612	Redhawk Copper, Inc	AMC408501	7S	17E	11	416
NCC 613	Redhawk Copper, Inc	AMC408502	7S	17E	11	417
NCC 614	Redhawk Copper, Inc	AMC408503	7S	17E	11	418
NCC 615	Redhawk Copper, Inc	AMC408504	7S	17E	11	419
NCC 616	Redhawk Copper, Inc	AMC408505	7S	17E	11	420
NCC 617	Redhawk Copper, Inc	AMC408506	7S	17E	11	421
NCC 618	Redhawk Copper, Inc	AMC408507	7S	17E	11	422
NCC 619	Redhawk Copper, Inc	AMC408508	7S	17E	11	423
NCC 620	Redhawk Copper, Inc	AMC408509	7S	17E	11	424
NCC 621	Redhawk Copper, Inc	AMC408510	7S	17E	11	425
NCC 622	Redhawk Copper, Inc	AMC408511	7S	17E	11	426
NCC 623	Redhawk Copper, Inc	AMC408512	7S	17E	11	427
NCC 624	Redhawk Copper, Inc	AMC408513	7S	17E	11	428
NCC 625	Redhawk Copper, Inc	AMC408514	7S	17E	11	429
NCC 626	Redhawk Copper, Inc	AMC408515	7S	17E	11	430
NCC 636	Redhawk Copper, Inc	AMC408516	7S	17E	14	431
NCC 637	Redhawk Copper, Inc	AMC408517	7S	17E	14	432

PHOENIX, ARIZONA

EXHIBIT A

Claim Name	Owner of Record	BLM AMC	G&SR BM		Section	
		Serial #	Twn	Rng		
NCC 638	Redhawk Copper, Inc	AMC408518	7S	17E	14	433
NCC 639	Redhawk Copper, Inc	AMC408519	7S	17E	14	434
NCC 640	Redhawk Copper, Inc	AMC408520	7S	17E	14	435
NCC 641	Redhawk Copper, Inc	AMC408521	7S	17E	14	436
NCC 642	Redhawk Copper, Inc	AMC408522	7S	17E	14	437
NCC 643	Redhawk Copper, Inc	AMC408523	7S	17E	14	438
NCC 644	Redhawk Copper, Inc	AMC408524	7S	17E	14	439
NCC 645	Redhawk Copper, Inc	AMC408525	7S	17E	14	440
NCC 646	Redhawk Copper, Inc	AMC408526	7S	17E	14	441
NCC 647	Redhawk Copper, Inc	AMC408527	7S	17E	14	442
NCC 648	Redhawk Copper, Inc	AMC408528	7S	17E	14	443
NCC 649	Redhawk Copper, Inc	AMC408529	7S	17E	14	444
NCC 650	Redhawk Copper, Inc	AMC408530	7S	17E	14	445
NCC 651	Redhawk Copper, Inc	AMC408531	7S	17E	14	446
NCC 652	Redhawk Copper, Inc	AMC408532	7S	17E	14	447
NCC 653	Redhawk Copper, Inc	AMC408533	7S	17E	14	448
NCC 654	Redhawk Copper, Inc	AMC408534	7S	17E	14	449
NCC 655	Redhawk Copper, Inc	AMC408535	7S	17E	14	450
NCC 656	Redhawk Copper, Inc	AMC408536	7S	17E	14	451
NCC 657	Redhawk Copper, Inc	AMC408537	7S	17E	14	452
NCC 658	Redhawk Copper, Inc	AMC408538	7S	17E	14	453
NCC 659	Redhawk Copper, Inc	AMC408539	7S	17E	14	454
NCC 660	Redhawk Copper, Inc	AMC408540	7S	17E	14	455
NCC 661	Redhawk Copper, Inc	AMC408541	7S	17E	14	456
NCC 662	Redhawk Copper, Inc	AMC408542	7S	17E	14	457
NCC 663	Redhawk Copper, Inc	AMC408543	7S	17E	14	458
NCC 664	Redhawk Copper, Inc	AMC408544	7S	17E	14	459
NCC 665	Redhawk Copper, Inc	AMC408545	7S	17E	14	460
NCC 666	Redhawk Copper, Inc	AMC408546	7S	17E	14	461
NCC 667	Redhawk Copper, Inc	AMC408547	7S	17E	14	462
NCC 668	Redhawk Copper, Inc	AMC408548	7S	17E	14	463
NCC 669	Redhawk Copper, Inc	AMC408549	7S	17E	14	464
NCC 670	Redhawk Copper, Inc	AMC408550	7S	17E	14	465
NCC 671	Redhawk Copper, Inc	AMC408551	7S	17E	14	466
NCC 672	Redhawk Copper, Inc	AMC408552	7S	17E	23	467
NCC 673	Redhawk Copper, Inc	AMC408553	7S	17E	23	468
NCC 674	Redhawk Copper, Inc	AMC408554	7S	17E	23	469
NCC 675	Redhawk Copper, Inc	AMC408555	7S	17E	23	470
NCC 676	Redhawk Copper, Inc	AMC408556	7S	17E	23	471
NCC 677	Redhawk Copper, Inc	AMC408557	7S	17E	23	472
NCC 678	Redhawk Copper, Inc	AMC408558	7S	17E	23	473
NCC 679	Redhawk Copper, Inc	AMC408559	7S	17E	23	474
NCC 680	Redhawk Copper, Inc	AMC408560	7S	17E	23	475
NCC 681	Redhawk Copper, Inc	AMC408561	7S	17E	23	476
NCC 682	Redhawk Copper, Inc	AMC408562	7S	17E	23	477
NCC 683	Redhawk Copper, Inc	AMC408563	7S	17E	23	478
NCC 684	Redhawk Copper, Inc	AMC408564	7S	17E	23	479
NCC 685	Redhawk Copper, Inc	AMC408565	7S	17E	23	480

RECEIVED
 BLM ARIZONA STATE OFFICE
 PHOENIX, ARIZONA
 2013 AUG 26 A 10:53

EXHIBIT A

Claim Name	Owner of Record	BLM AMC	G&SR BM		Section	
		Serial #	Twn	Rng		
NCC 686	Redhawk Copper, Inc	AMC408566	7S	17E	23	481
NCC 687	Redhawk Copper, Inc	AMC408567	7S	17E	23	482
NCC 688	Redhawk Copper, Inc	AMC408568	7S	17E	23	483
NCC 689	Redhawk Copper, Inc	AMC408569	7S	17E	23	484
NCC 690	Redhawk Copper, Inc	AMC408570	7S	17E	23	485
NCC 691	Redhawk Copper, Inc	AMC408571	7S	17E	23	486
NCC 692	Redhawk Copper, Inc	AMC408572	7S	17E	23	487
NCC 705	Redhawk Copper, Inc	AMC408573	7S	17E	23	488
NCC 706	Redhawk Copper, Inc	AMC408574	7S	17E	23	489
NCC 707	Redhawk Copper, Inc	AMC408575	7S	17E	23	490
NCC 708	Redhawk Copper, Inc	AMC408576	7S	17E	10	491
NCC 709	Redhawk Copper, Inc	AMC408577	7S	17E	10	492
NCC 710	Redhawk Copper, Inc	AMC408578	7S	17E	10	493
NCC 711	Redhawk Copper, Inc	AMC408579	7S	17E	10	494
NCC 712	Redhawk Copper, Inc	AMC408580	7S	17E	10	495
NCC 713	Redhawk Copper, Inc	AMC408581	7S	17E	10	496
NCC 714	Redhawk Copper, Inc	AMC408582	7S	17E	10	497
NCC 715	Redhawk Copper, Inc	AMC408583	7S	17E	10	498
NCC 716	Redhawk Copper, Inc	AMC408584	7S	17E	10	499
NCC 717	Redhawk Copper, Inc	AMC408585	7S	17E	10	500
NCC 718	Redhawk Copper, Inc	AMC408586	7S	17E	10	501
NCC 719	Redhawk Copper, Inc	AMC408587	7S	17E	10	502
NCC 720	Redhawk Copper, Inc	AMC408588	7S	17E	10	503
NCC 721	Redhawk Copper, Inc	AMC408589	7S	17E	10	504
NCC 722	Redhawk Copper, Inc	AMC408590	7S	17E	10	505
NCC 723	Redhawk Copper, Inc	AMC408591	7S	17E	10	506
NCC 724	Redhawk Copper, Inc	AMC408592	7S	17E	10	507
NCC 725	Redhawk Copper, Inc	AMC408593	7S	17E	10	508
NCC 726	Redhawk Copper, Inc	AMC408594	7S	17E	10	509
NCC 727	Redhawk Copper, Inc	AMC408595	7S	17E	10	510
NCC 728	Redhawk Copper, Inc	AMC408596	7S	17E	10	511
NCC 729	Redhawk Copper, Inc	AMC408597	7S	17E	10	512
NCC 730	Redhawk Copper, Inc	AMC408598	7S	17E	10	513
NCC 731	Redhawk Copper, Inc	AMC408599	7S	17E	10	514
NCC 732	Redhawk Copper, Inc	AMC408600	7S	17E	10	515
NCC 733	Redhawk Copper, Inc	AMC408601	7S	17E	10	516
NCC 734	Redhawk Copper, Inc	AMC408602	7S	17E	10	517
NCC 735	Redhawk Copper, Inc	AMC408603	7S	17E	10	518
NCC 736	Redhawk Copper, Inc	AMC408604	7S	17E	10	519
NCC 737	Redhawk Copper, Inc	AMC408605	7S	17E	10	520
NCC 738	Redhawk Copper, Inc	AMC408606	7S	17E	10	521
NCC 739	Redhawk Copper, Inc	AMC408607	7S	17E	10	522
NCC 740	Redhawk Copper, Inc	AMC408608	7S	17E	10	523
NCC 741	Redhawk Copper, Inc	AMC408609	7S	17E	10	524
NCC 742	Redhawk Copper, Inc	AMC408610	7S	17E	10	525
NCC 743	Redhawk Copper, Inc	AMC408611	7S	17E	10	526
NCC 236	Redhawk Copper, Inc	AMC409378	7S	18E	17	527
NCC 237	Redhawk Copper, Inc	AMC409379	7S	18E	17	528

RECEIVED
 PHOENIX, ARIZONA
 2013 AUG 26 A 10:53
 MINNESOTA STATE OFFICE

EXHIBIT A

Claim Name	Owner of Record	BLM AMC Serial #	G&SR BM		Section	
			Twn	Rng		
NCC 375	Redhawk Copper, Inc	AMC409380	7S	18E	35	529
NCC 376	Redhawk Copper, Inc	AMC409381	7S	18E	35	530
NCC 377	Redhawk Copper, Inc	AMC409382	7S	18E	35	531
NCC 378	Redhawk Copper, Inc	AMC409383	7S	18E	35	532
NCC 379	Redhawk Copper, Inc	AMC409384	7S	18E	35	533
NCC 380	Redhawk Copper, Inc	AMC409385	7S	18E	35	534
NCC 381	Redhawk Copper, Inc	AMC409386	7S	18E	35	535
NCC 382	Redhawk Copper, Inc	AMC409387	7S	18E	35	536
NCC 383	Redhawk Copper, Inc	AMC409388	7S	18E	35	537
NCC 384	Redhawk Copper, Inc	AMC409389	7S	18E	35	538
NCC 385	Redhawk Copper, Inc	AMC409390	7S	18E	35	539
NCC 386	Redhawk Copper, Inc	AMC409391	7S	18E	35	540
NCC 387	Redhawk Copper, Inc	AMC409392	7S	18E	35	541
NCC 388	Redhawk Copper, Inc	AMC409393	7S	18E	35	542
NCC 389	Redhawk Copper, Inc	AMC409394	7S	18E	35	543
NCC 390	Redhawk Copper, Inc	AMC409395	7S	18E	35	544
NCC 391	Redhawk Copper, Inc	AMC409396	7S	18E	35	545
NCC 392	Redhawk Copper, Inc	AMC409397	7S	18E	35	546
NCC 411	Redhawk Copper, Inc	AMC409398	7S	18E	35	547
NCC 412	Redhawk Copper, Inc	AMC409399	7S	18E	35	548
NCC 413	Redhawk Copper, Inc	AMC409400	7S	18E	35	549
NCC 414	Redhawk Copper, Inc	AMC409401	7S	18E	35	550
NCC 415	Redhawk Copper, Inc	AMC409402	7S	18E	35	551
NCC 416	Redhawk Copper, Inc	AMC409403	7S	18E	35	552
NCC 417	Redhawk Copper, Inc	AMC409404	7S	18E	35	553
NCC 418	Redhawk Copper, Inc	AMC409405	7S	18E	35	554
NCC 419	Redhawk Copper, Inc	AMC409406	7S	18E	35	555
NCC 420	Redhawk Copper, Inc	AMC409407	7S	18E	35	556
NCC 421	Redhawk Copper, Inc	AMC409408	7S	18E	35	557
NCC 422	Redhawk Copper, Inc	AMC409409	7S	18E	35	558
NCC 423	Redhawk Copper, Inc	AMC409410	7S	18E	35	559
NCC 424	Redhawk Copper, Inc	AMC409411	7S	18E	35	560
NCC 425	Redhawk Copper, Inc	AMC409412	7S	18E	35	561
NCC 426	Redhawk Copper, Inc	AMC409413	7S	18E	35	562
NCC 427	Redhawk Copper, Inc	AMC409414	7S	18E	35	563
NCC 428	Redhawk Copper, Inc	AMC409415	7S	18E	35	564
NCC 41	Redhawk Copper, Inc	AMC411910	7S	18E	30	565
NCC 42	Redhawk Copper, Inc	AMC411911	7S	18E	30	566
NCC 43	Redhawk Copper, Inc	AMC411912	7S	18E	30	567
NCC 44	Redhawk Copper, Inc	AMC411913	7S	18E	30	568
NCC 45	Redhawk Copper, Inc	AMC411914	7S	18E	30	569
NCC 46	Redhawk Copper, Inc	AMC411915	7S	18E	30	570
NCC 47	Redhawk Copper, Inc	AMC411916	7S	18E	30	571
NCC 48	Redhawk Copper, Inc	AMC411917	7S	18E	30	572
NCC 53	Redhawk Copper, Inc	AMC411918	7S	18E	30	573
NCC 54	Redhawk Copper, Inc	AMC411919	7S	18E	30	574
NCC 55	Redhawk Copper, Inc	AMC411920	7S	18E	30	575
NCC 56	Redhawk Copper, Inc	AMC411921	7S	18E	30	576

PHOENIX, ARIZONA

EXHIBIT A

Claim Name	Owner of Record	BLM AMC	G&SR BM		Section	
		Serial #	Twn	Rng		
NCC 57	Redhawk Copper, Inc	AMC411922	7S	18E	30	577
NCC 58	Redhawk Copper, Inc	AMC411923	7S	18E	30	578
NCC 59	Redhawk Copper, Inc	AMC411924	7S	18E	30	579
NCC 60	Redhawk Copper, Inc	AMC411925	7S	18E	30	580
NCC 61	Redhawk Copper, Inc	AMC411926	7S	18E	30	581
NCC 62	Redhawk Copper, Inc	AMC411927	7S	18E	30	582
NCC 63	Redhawk Copper, Inc	AMC411928	7S	18E	30	583
NCC 64	Redhawk Copper, Inc	AMC411929	7S	18E	30	584
NCC 65	Redhawk Copper, Inc	AMC411930	7S	18E	30	585
NCC 66	Redhawk Copper, Inc	AMC411931	7S	18E	30	586
NCC 67	Redhawk Copper, Inc	AMC411932	7S	18E	30	587
NCC 68	Redhawk Copper, Inc	AMC411933	7S	18E	30	588
NCC 69	Redhawk Copper, Inc	AMC411934	7S	18E	30	589
NCC 70	Redhawk Copper, Inc	AMC411935	7S	18E	30	590
NCC 71	Redhawk Copper, Inc	AMC411936	7S	18E	30	591
NCC 72	Redhawk Copper, Inc	AMC411937	7S	18E	30	592
NCC 73	Redhawk Copper, Inc	AMC411938	7S	18E	30	593
NCC 74	Redhawk Copper, Inc	AMC411939	7S	18E	30	594
NCC 75	Redhawk Copper, Inc	AMC411940	7S	18E	30	595
NCC 76	Redhawk Copper, Inc	AMC411941	7S	18E	30	596
NCC 77	Redhawk Copper, Inc	AMC411942	7S	18E	30	597
NCC 78	Redhawk Copper, Inc	AMC411943	7S	18E	30	598
NCC 79	Redhawk Copper, Inc	AMC411944	7S	18E	30	599
NCC 80	Redhawk Copper, Inc	AMC411945	7S	18E	30	600
NCC 87	Redhawk Copper, Inc	AMC411946	7S	18E	19	601
NCC 88	Redhawk Copper, Inc	AMC411947	7S	18E	19	602
NCC 89	Redhawk Copper, Inc	AMC411948	7S	18E	19	603
NCC 257	Redhawk Copper, Inc	AMC411949	7S	18E	20	604
NCC 258	Redhawk Copper, Inc	AMC411950	7S	18E	20	605
NCC 259	Redhawk Copper, Inc	AMC411951	7S	18E	20	606
NCC 260	Redhawk Copper, Inc	AMC411952	7S	18E	20	607
NCC 261	Redhawk Copper, Inc	AMC411953	7S	18E	20	608
NCC 262	Redhawk Copper, Inc	AMC411954	7S	18E	20	609
NCC 263	Redhawk Copper, Inc	AMC411955	7S	18E	20	610
NCC 264	Redhawk Copper, Inc	AMC411956	7S	18E	20	611
NCC 265	Redhawk Copper, Inc	AMC411957	7S	18E	20	612
NCC 266	Redhawk Copper, Inc	AMC411958	7S	18E	20	613
NCC 267	Redhawk Copper, Inc	AMC411959	7S	18E	20	614
NCC 268	Redhawk Copper, Inc	AMC411960	7S	18E	20	615
NCC 269	Redhawk Copper, Inc	AMC411961	7S	18E	20	616
NCC 270	Redhawk Copper, Inc	AMC411962	7S	18E	20	617
NCC 271	Redhawk Copper, Inc	AMC411963	7S	18E	20	618
NCC 81	Redhawk Copper, Inc	AMC414010	7S	18E	19	619
NCC 82	Redhawk Copper, Inc	AMC414011	7S	18E	19	620
NCC 83	Redhawk Copper, Inc	AMC414012	7S	18E	19	621
NCC 84	Redhawk Copper, Inc	AMC414013	7S	18E	19	622
NCC 85	Redhawk Copper, Inc	AMC414014	7S	18E	19	623
NCC 86	Redhawk Copper, Inc	AMC414015	7S	18E	19	624

PHOENIX, ARIZONA
 2013 AUG 26 A 10:53
 RECEIVED

EXHIBIT A

Claim Name	Owner of Record	BLM AMC	G&SR BM		Section	
		Serial #	TwN	Rng		
NCC 340	Redhawk Copper, Inc	AMC414016	8S	18E	4	625
NCC 341	Redhawk Copper, Inc	AMC414017	8S	18E	4	626
NCC 342	Redhawk Copper, Inc	AMC414018	8S	18E	5	627
NCC 343	Redhawk Copper, Inc	AMC414019	8S	18E	5	628
NCC 344	Redhawk Copper, Inc	AMC414020	8S	18E	5	629
NCC 345	Redhawk Copper, Inc	AMC414021	8S	18E	5	630
NCC 346	Redhawk Copper, Inc	AMC414022	8S	18E	5	631
NCC 347	Redhawk Copper, Inc	AMC414023	8S	18E	5	632
NCC 348	Redhawk Copper, Inc	AMC414024	8S	18E	5	633
NCC 349	Redhawk Copper, Inc	AMC414025	8S	18E	5	634
NCC 350	Redhawk Copper, Inc	AMC414026	8S	18E	5	635
NCC 351	Redhawk Copper, Inc	AMC414027	8S	18E	5	636
NCC 352	Redhawk Copper, Inc	AMC414028	8S	18E	5	637
NCC 353	Redhawk Copper, Inc	AMC414029	8S	18E	5	638
NCC 354	Redhawk Copper, Inc	AMC414030	8S	18E	4	639
NCC 355	Redhawk Copper, Inc	AMC414031	8S	18E	4	640
NCC 356	Redhawk Copper, Inc	AMC414032	8S	18E	4	641
NCC 357	Redhawk Copper, Inc	AMC414033	8S	18E	4	642
NCC 358	Redhawk Copper, Inc	AMC414034	8S	18E	5	643
NCC 359	Redhawk Copper, Inc	AMC414035	8S	18E	5	644
NCC 360	Redhawk Copper, Inc	AMC414036	8S	18E	5	645
NCC 361	Redhawk Copper, Inc	AMC414037	8S	18E	5	646
NCC 362	Redhawk Copper, Inc	AMC414038	8S	18E	5	647
NCC 363	Redhawk Copper, Inc	AMC414039	8S	18E	5	648
NCC 364	Redhawk Copper, Inc	AMC414040	8S	18E	4	649
NCC 365	Redhawk Copper, Inc	AMC414041	8S	18E	4	650
NCC 510	Redhawk Copper, Inc	AMC414042	7S	17E	24	651
NCC 511	Redhawk Copper, Inc	AMC414043	7S	17E	24	652
NCC 512	Redhawk Copper, Inc	AMC414044	7S	17E	24	653
NCC 513	Redhawk Copper, Inc	AMC414045	7S	17E	24	654
NCC 514	Redhawk Copper, Inc	AMC414046	7S	17E	24	655
NCC 515	Redhawk Copper, Inc	AMC414047	7S	17E	24	656
NCC 516	Redhawk Copper, Inc	AMC414048	7S	17E	24	657
NCC 517	Redhawk Copper, Inc	AMC414049	7S	17E	24	658
NCC 518	Redhawk Copper, Inc	AMC414050	7S	17E	24	659
NCC 519	Redhawk Copper, Inc	AMC414051	7S	17E	24	660
NCC 520	Redhawk Copper, Inc	AMC414052	7S	17E	24	661
NCC 521	Redhawk Copper, Inc	AMC414053	7S	17E	24	662
NCC 522	Redhawk Copper, Inc	AMC414054	7S	17E	24	663
NCC 523	Redhawk Copper, Inc	AMC414055	7S	17E	24	664
NCC 524	Redhawk Copper, Inc	AMC414056	7S	17E	24	665
NCC 525	Redhawk Copper, Inc	AMC414057	7S	17E	24	666
NCC 526	Redhawk Copper, Inc	AMC414058	7S	17E	24	667
NCC 527	Redhawk Copper, Inc	AMC414059	7S	17E	24	668
NCC 546	Redhawk Copper, Inc	AMC415832	7S	17E	13	669
NCC 547	Redhawk Copper, Inc	AMC415833	7S	17E	13	670
NCC 548	Redhawk Copper, Inc	AMC415834	7S	17E	13	671
NCC 549	Redhawk Copper, Inc	AMC415835	7S	17E	13	672

RECEIVED
 BLM AZ STATE OFFICE
 PHOENIX, ARIZONA
 2013 AUG 26 10:53

EXHIBIT A

Claim Name	Owner of Record	BLM AMC	G&SR BM		Section	
		Serial #	Twn	Rng		
NCC 550	Redhawk Copper, Inc	AMC415836	7S	17E	13	673
NCC 551	Redhawk Copper, Inc	AMC415837	7S	17E	13	674
NCC 552	Redhawk Copper, Inc	AMC415838	7S	17E	13	675
NCC 553	Redhawk Copper, Inc	AMC415839	7S	17E	13	676
NCC 554	Redhawk Copper, Inc	AMC415840	7S	17E	13	677
NCC 555	Redhawk Copper, Inc	AMC415841	7S	17E	13	678
NCC 556	Redhawk Copper, Inc	AMC415842	7S	17E	13	679
NCC 557	Redhawk Copper, Inc	AMC415843	7S	17E	13	680
NCC 558	Redhawk Copper, Inc	AMC415844	7S	17E	13	681
NCC 559	Redhawk Copper, Inc	AMC415845	7S	17E	13	682
NCC 560	Redhawk Copper, Inc	AMC415846	7S	17E	13	683
NCC 561	Redhawk Copper, Inc	AMC415847	7S	17E	13	684
NCC 562	Redhawk Copper, Inc	AMC415848	7S	17E	13	685
NCC 563	Redhawk Copper, Inc	AMC415849	7S	17E	13	686
NCC 564	Redhawk Copper, Inc	AMC415850	7S	17E	13	687
NCC 565	Redhawk Copper, Inc	AMC415851	7S	17E	13	688
NCC 566	Redhawk Copper, Inc	AMC415852	7S	17E	13	689
NCC 567	Redhawk Copper, Inc	AMC415853	7S	17E	13	690
NCC 568	Redhawk Copper, Inc	AMC415854	7S	17E	13	691
NCC 569	Redhawk Copper, Inc	AMC415855	7S	17E	13	692
NCC 570	Redhawk Copper, Inc	AMC415856	7S	17E	13	693
NCC 571	Redhawk Copper, Inc	AMC415857	7S	17E	13	694
NCC 572	Redhawk Copper, Inc	AMC415858	7S	17E	13	695
NCC 573	Redhawk Copper, Inc	AMC415859	7S	17E	12	696
NCC 574	Redhawk Copper, Inc	AMC415860	7S	17E	12	697
NCC 575	Redhawk Copper, Inc	AMC415861	7S	17E	12	698
NCC 576	Redhawk Copper, Inc	AMC415862	7S	17E	12	699
NCC 577	Redhawk Copper, Inc	AMC415863	7S	17E	12	700
NCC 578	Redhawk Copper, Inc	AMC415864	7S	17E	12	701
NCC 579	Redhawk Copper, Inc	AMC415865	7S	17E	12	702
NCC 580	Redhawk Copper, Inc	AMC415866	7S	17E	12	703
NCC 581	Redhawk Copper, Inc	AMC415867	7S	17E	12	704
NCC 582	Redhawk Copper, Inc	AMC415868	7S	17E	12	705
NCC 583	Redhawk Copper, Inc	AMC415869	7S	17E	12	706
NCC 584	Redhawk Copper, Inc	AMC415870	7S	17E	12	707
NCC 585	Redhawk Copper, Inc	AMC415871	7S	17E	12	708
NCC 586	Redhawk Copper, Inc	AMC415872	7S	17E	12	709
NCC 587	Redhawk Copper, Inc	AMC415873	7S	17E	12	710
NCC 588	Redhawk Copper, Inc	AMC415874	7S	17E	12	711
NCC 589	Redhawk Copper, Inc	AMC415875	7S	17E	12	712
NCC 590	Redhawk Copper, Inc	AMC415876	7S	17E	12	713
NCC 627	Redhawk Copper, Inc	AMC415877	7S	17E	11	714
NCC 628	Redhawk Copper, Inc	AMC415878	7S	17E	11	715
NCC 629	Redhawk Copper, Inc	AMC415879	7S	17E	11	716
NCC 630	Redhawk Copper, Inc	AMC415880	7S	17E	11	717
NCC 631	Redhawk Copper, Inc	AMC415881	7S	17E	11	718
NCC 632	Redhawk Copper, Inc	AMC415882	7S	17E	11	719
NCC 633	Redhawk Copper, Inc	AMC415883	7S	17E	11	720

RECEIVED
 BLM AZ STATE OFFICE
 PHOENIX, ARIZONA
 2013 AUG 26 A 10:53

EXHIBIT A

Claim Name	Owner of Record	BLM AMC	G&SR BM		Section	
		Serial #	TwN	Rng		
NCC 634	Redhawk Copper, Inc	AMC415884	7S	17E	11	721
NCC 635	Redhawk Copper, Inc	AMC415885	7S	17E	11	722
NCC 21	Redhawk Copper, Inc	AMC417514	7S	18E	31	723
NCC 22	Redhawk Copper, Inc	AMC417515	7S	18E	31	724
NCC 23	Redhawk Copper, Inc	AMC417516	7S	18E	31	725
NCC 24	Redhawk Copper, Inc	AMC417517	7S	18E	31	726
NCC 25	Redhawk Copper, Inc	AMC417518	7S	18E	31	727
NCC 26	Redhawk Copper, Inc	AMC417519	7S	18E	31	728
NCC 27	Redhawk Copper, Inc	AMC417520	7S	18E	31	729
NCC 28	Redhawk Copper, Inc	AMC417521	7S	18E	31	730
NCC 29	Redhawk Copper, Inc	AMC417522	7S	18E	31	731
NCC 30	Redhawk Copper, Inc	AMC417523	7S	18E	31	732
NCC 31	Redhawk Copper, Inc	AMC417524	7S	18E	31	733
NCC 32	Redhawk Copper, Inc	AMC417525	7S	18E	31	734
NCC 33	Redhawk Copper, Inc	AMC417526	7S	18E	31	735
NCC 34	Redhawk Copper, Inc	AMC417527	7S	18E	31	736
NCC 35	Redhawk Copper, Inc	AMC417528	7S	18E	31	737
NCC 36	Redhawk Copper, Inc	AMC417529	7S	18E	31	738
NCC 37	Redhawk Copper, Inc	AMC417530	7S	18E	31	739
NCC 38	Redhawk Copper, Inc	AMC417531	7S	18E	31	740
NCC 39	Redhawk Copper, Inc	AMC417532	7S	18E	31	741
NCC 40	Redhawk Copper, Inc	AMC417533	7S	18E	31	742
NCC 693	Redhawk Copper, Inc	AMC417534	7S	17E	23	743
NCC 694	Redhawk Copper, Inc	AMC417535	7S	17E	23	744
NCC 695	Redhawk Copper, Inc	AMC417536	7S	17E	23	745
NCC 696	Redhawk Copper, Inc	AMC417537	7S	17E	23	746
NCC 697	Redhawk Copper, Inc	AMC417538	7S	17E	23	747
NCC 698	Redhawk Copper, Inc	AMC417539	7S	17E	23	748
NCC 699	Redhawk Copper, Inc	AMC417540	7S	17E	23	749
NCC 700	Redhawk Copper, Inc	AMC417541	7S	17E	23	750
NCC 701	Redhawk Copper, Inc	AMC417542	7S	17E	23	751
NCC 702	Redhawk Copper, Inc	AMC417543	7S	17E	23	752
NCC 703	Redhawk Copper, Inc	AMC417544	7S	17E	23	753
NCC 704	Redhawk Copper, Inc	AMC417545	7S	17E	23	754
NCC 238	Redhawk Copper, Inc	AMC420285	7S	18E	17	755
NCC 239	Redhawk Copper, Inc	AMC420286	7S	18E	17	756
NCC 240	Redhawk Copper, Inc	AMC420287	7S	18E	17	757
NCC 249	Redhawk Copper, Inc	AMC420288	7S	18E	17	758
NCC 250	Redhawk Copper, Inc	AMC420289	7S	18E	17	759
NCC 251	Redhawk Copper, Inc	AMC420290	7S	18E	17	760
NCC 252	Redhawk Copper, Inc	AMC420291	7S	18E	17	761
NCC 253	Redhawk Copper, Inc	AMC420292	7S	18E	16	762
NCC 254	Redhawk Copper, Inc	AMC420293	7S	18E	21	763
NCC 255	Redhawk Copper, Inc	AMC420294	7S	18E	21	764
NCC 402	Redhawk Copper, Inc	AMC420295	7S	18E	34	765
NCC 403	Redhawk Copper, Inc	AMC420296	7S	18E	34	766
NCC 404	Redhawk Copper, Inc	AMC420297	7S	18E	34	767
NCC 405	Redhawk Copper, Inc	AMC420298	7S	18E	34	768

PHOENIX, ARIZONA
 FEDERAL
 31 AUG 26 1974

closed
7S SR 18E

EXHIBIT A

Claim Name	Owner of Record	BLM AMC	G&SR BM		Section	
		Serial #	TwN	Rng		
NCC 406	Redhawk Copper, Inc	AMC420299	7S	18E	34	769
NCC 407	Redhawk Copper, Inc	AMC420300	7S	18E	34	770
NCC 408	Redhawk Copper, Inc	AMC420301	7S	18E	34	771
NCC 409	Redhawk Copper, Inc	AMC420302	7S	18E	34	772
NCC 410	Redhawk Copper, Inc	AMC420303	7S	18E	34	773
NCC 429	Redhawk Copper, Inc	AMC420304	7S	18E	34	774
NCC 430	Redhawk Copper, Inc	AMC420305	7S	18E	34	775
NCC 431	Redhawk Copper, Inc	AMC420306	7S	18E	34	776
NCC 432	Redhawk Copper, Inc	AMC420307	7S	18E	34	777
NCC 433	Redhawk Copper, Inc	AMC420308	7S	18E	34	778
NCC 434	Redhawk Copper, Inc	AMC420309	7S	18E	34	779
NCC 435	Redhawk Copper, Inc	AMC420310	7S	18E	34	780
NCC 436	Redhawk Copper, Inc	AMC420311	7S	18E	34	781
NCC 437	Redhawk Copper, Inc	AMC420312	7S	18E	34	782
NCC 438	Redhawk Copper, Inc	AMC420313	7S	18E	27	783
NCC 439	Redhawk Copper, Inc	AMC420314	7S	18E	27	784
NCC 440	Redhawk Copper, Inc	AMC420315	7S	18E	27	785
NCC 441	Redhawk Copper, Inc	AMC420316	7S	18E	27	786
NCC 442	Redhawk Copper, Inc	AMC420317	7S	18E	27	787
NCC 443	Redhawk Copper, Inc	AMC420318	7S	18E	27	788
NCC 444	Redhawk Copper, Inc	AMC420319	7S	18E	27	789
NCC 445	Redhawk Copper, Inc	AMC420320	7S	18E	27	790
NCC 446	Redhawk Copper, Inc	AMC420321	7S	18E	27	791
NCC 447	Redhawk Copper, Inc	AMC420322	7S	18E	27	792
NCC 448	Redhawk Copper, Inc	AMC420323	7S	18E	27	793
NCC 449	Redhawk Copper, Inc	AMC420324	7S	18E	27	794
NCC 450	Redhawk Copper, Inc	AMC420325	7S	18E	27	795
NCC 451	Redhawk Copper, Inc	AMC420326	7S	18E	27	796
NCC 452	Redhawk Copper, Inc	AMC420327	7S	18E	27	797
NCC 453	Redhawk Copper, Inc	AMC420328	7S	18E	27	798
NCC 454	Redhawk Copper, Inc	AMC420329	7S	18E	27	799
NCC 455	Redhawk Copper, Inc	AMC420330	7S	18E	27	800
NCC 456	Redhawk Copper, Inc	AMC420331	7S	18E	27	801
NCC 457	Redhawk Copper, Inc	AMC420332	7S	18E	27	802
NCC 458	Redhawk Copper, Inc	AMC420333	7S	18E	27	803
NCC 459	Redhawk Copper, Inc	AMC420334	7S	18E	27	804
NCC 460	Redhawk Copper, Inc	AMC420335	7S	18E	27	805
NCC 461	Redhawk Copper, Inc	AMC420336	7S	18E	27	806

RECEIVED
 MINERAL RIGHTS
 PHOENIX, ARIZONA
 2013 AUG 29 A 10:53

Authorized Date 11/14/2013

Instructions to Accounts AZ BLM REFUND FOR \$420 TO REDHAWK COPPER INC PAID
ON CLOSED CLAIMS, RECEIPT #2864400, CONTACT T. SMITH
@ 602-417-9355

Login ID 203

Entry Date 11/14/2013

Total Amount \$420.00

Paid on closed claims

420285 - 420287

**United States Department of the Interior
Bureau of Land Management
LANDS/RECREATION & PLANNING
ONE N CENTRAL AVE
PHOENIX, AZ 85004 -2203
Phone: 602-417-9200**

Receipt

No: 2864400

Transaction #: 2950305	
Date of Transaction: 08/26/2013	
CUSTOMER:	
REDHAWK COPPER INC 130 N REDINGTON RD SAN MANUEL, AZ 85631-1134 US	

LINE #	QTY	DESCRIPTION	REMARKS	UNIT PRICE	TOTAL
1	1.00	LOCATABLE MINERALS / MINING CLAIMS- NOT NEW-UNADJUD, ONE AUTH NO. ONLY / MINING CLAIM MONEY RECEIVED CASES: AMC33873/\$112840.00	MAINT 2014/806	- n/a -	112840.00
TOTAL:					\$112,840.00

PAYMENT INFORMATION					
1	AMOUNT:	112840.00	POSTMARKED:	N/A	
	TYPE:	CHECK	RECEIVED:	08/26/2013	
	CHECK NO:	1632			
	NAME:	REDHAWK COPPER INC 130 N REDINGTON RD SAN MANUEL AZ 85631-1134 US			

REMARKS

This receipt was generated by the automated BLM Collections and Billing System and is a paper representation of a portion of the official electronic record contained therein.

*Closed claims
NCC 238 - 240
AMC H20285 - AMC H20287*

Amc 33845

78902

316095

335144

337099

342788

349069

6868 North 7th Avenue, Suite 204
Phoenix, Arizona 85013-1150
Telephone: (602) 242-9762

Amc 352300

371132

373192

408299

409378

411910

414010

415832

352161

W. Scott Donaldson
Attorney-at-Law



E-Mail: scottdonaldson@wsdlaw.net
Fax: (602) 242-9763
Website: www.wsdlaw.net

28 December 2012

Lead No. 188

Arizona State Office
Bureau of Land Management
One North Central Avenue, Suite 800
Phoenix, Arizona 85004-4427

RECEIVED
BLM AZ STATE OFFICE
2012 DEC 28 A 10:00
PHOENIX, ARIZONA

Re: Notice of Intention to Hold Mining Claims/Sites

Gentlemen:

I represent Redhawk Copper, Inc., current owner of certain mining claims described below. Enclosed for filing is a copy of the Notice of Intention to Hold Mining Claims/Sites for the 2012 - 2013 maintenance year, filed 6 December 2012 in the Official Records of Pinal County at Fee Number 2012-104617.

Please call if you have any questions or need additional information. Thank you for your assistance in this matter.

Very truly yours,

W. Scott Donaldson

Enclosure



OFFICIAL RECORDS OF
PINAL COUNTY RECORDER

When Recorded Return to:
Redhawk Copper, Inc
130 N. Redington Rd.
San Manuel, AZ 85631

DATE/TIME: 12/08/2012 943
FEE: \$17.00
PAGES: 13
FEE NUMBER: 2012-104617



December 4, 2012

Pinal County Recorder's Office
P.O. Box 848
Florence, AZ 85232

Notice of Intent to Hold
2012

To Whom It May Concern:

Redhawk Copper, Inc. authorized to do business in the State of Arizona has complied with the Final Rule as published in the Federal Register which implements provisions of the Department of Interior and the related agencies' Appropriations Act of 1993, that requires annual rental fees of \$140.00 for each mining claim and site located and held under the General Mining Law of 1872.

Therefore, Redhawk Copper, Inc. intends to hold those certain unpatented lode claims situated in Pinal County, Arizona of which Bureau of Land Management assigned serial numbers to each, together with the name, docket and page of the official records in Pinal County, Arizona, as shown in Exhibit "A" attached hereto and made a part thereof.

This Notice is given with respect to the assessment year September 1, 2012 and September 1, 2013.

Sincerely,

R. Joe Sandberg
R. Joe Sandberg
President Redhawk Copper, Inc.

RECEIVED
BLM AZ STATE OFFICE
2012 DEC 28 A 10:00
PHOENIX, ARIZONA

Subscribed and sworn before me this 4 day of DEC, 2012

State of ARIZONA
County of Pinal

Josephine L. Buttery
Notary Public




EXHIBIT A

Claim Name	Owner of Record	BLM AMC Serial #	G&SR BM		Section	
			Twn	Rng		
Granite Hill	Redhawk Copper, Inc	AMC 33873	8S	18E	11 SW1/4	1
American Eagle	Redhawk Copper, Inc	AMC 33893	8S	18E	11 SE1/4	2
Angusto Lode	Redhawk Copper, Inc	AMC 33894	8S	18E	10 SE1/4	3
Aurora	Redhawk Copper, Inc	AMC 33895	8S	18E	11 SW1/4	4
Camino Lode	Redhawk Copper, Inc	AMC 33904	8S	18E	10 SE1/4	5
Copper Cliff	Redhawk Copper, Inc	AMC 33951	8S	18E	11 NE1/4	6
Copper Reef No. 5	Redhawk Copper, Inc	AMC 33955	8S	18E	14 NW1/4	7
Copper Ridge	Redhawk Copper, Inc	AMC 33956	8S	18E	11 SE1/4	8
Copper Trail # 1	Redhawk Copper, Inc	AMC 33957	8S	18E	11 SE1/4	9
Copper Trail # 2	Redhawk Copper, Inc	AMC 33958	8S	18E	11 SE1/4	10
Copper Trail # 3	Redhawk Copper, Inc	AMC 33959	8S	18E	11 SE1/4	11
Copper Trail # 4	Redhawk Copper, Inc	AMC 33960	8S	18E	11 SE1/4	12
Fraction	Redhawk Copper, Inc	AMC 33961	8S	18E	11 SE1/4	13
Jupiter	Redhawk Copper, Inc	AMC 33964	8S	18E	14 NE1/4	14
Kimbro	Redhawk Copper, Inc	AMC 33965	8S	18E	11 NW1/4	15
Kimbro Eastern	Redhawk Copper, Inc	AMC 33966	8S	18E	11 NW1/4	16
Mars	Redhawk Copper, Inc	AMC 33968	8S	18E	14 NE1/4	17
North Star	Redhawk Copper, Inc	AMC 33966	8S	18E	11 SW1/4	18
Siskon No. 34	Redhawk Copper, Inc	AMC 34022	8S	18E	10 SE1/4	19
Siskon No. 35	Redhawk Copper, Inc	AMC 34023	8S	18E	10 SE1/4	20
Siskon No. 36	Redhawk Copper, Inc	AMC 34024	8S	18E	11 SW1/4	21
Siskon No. 37	Redhawk Copper, Inc	AMC 34025	8S	18E	10 SE1/4	22
Siskon No. 38	Redhawk Copper, Inc	AMC 34026	8S	18E	15 NE1/4	23
Siskon No. 39	Redhawk Copper, Inc	AMC 34027	8S	18E	14 NW1/4	24
Siskon No. 41	Redhawk Copper, Inc	AMC 34028	8S	18E	14 NW1/4	25
Siskon No. 52	Redhawk Copper, Inc	AMC 34036	8S	18E	14 NW1/4	26
Siskon No. 54	Redhawk Copper, Inc	AMC 34038	8S	18E	10 SE1/4	27
Siskon No. 55	Redhawk Copper, Inc	AMC 34039	8S	18E	10 SE1/4	28
Siskon No. 82	Redhawk Copper, Inc	AMC 34066	8S	18E	14 NW1/4	29
Siskon No. 88	Redhawk Copper, Inc	AMC 34071	8S	18E	14 NW1/4	30
Velasquez	Redhawk Copper, Inc	AMC 34072	8S	18E	11 SW1/4	31
Velasquez Fraction	Redhawk Copper, Inc	AMC 34073	8S	18E	11 NW1/4	32
Velasquez Wedge	Redhawk Copper, Inc	AMC 34074	8S	18E	11 SW1/4	33
Venus	Redhawk Copper, Inc	AMC 34075	8S	18E	10 SE1/4	34
Zella A	Redhawk Copper, Inc	AMC 79732	8S	18E	3 SE1/4	35
Center Star	Redhawk Copper, Inc	AMC 316095	8S	18E	11, 12, 1, 2	36
Navajo No. 7	Redhawk Copper, Inc	AMC 316096	8S	18E	10 NW1/4	37
Navajo No. 8	Redhawk Copper, Inc	AMC 316097	8S	18E	10 SW1/4	38
C.C. 12	Redhawk Copper, Inc	AMC 316098	8S	18E	10 NE1/4	39
Mary #1	Redhawk Copper, Inc	AMC 316100	8S	18E	11 NW1/4	40
Whippoorwill	Redhawk Copper, Inc	AMC 316101	8S	18E	11 NE1/4	41
Redondo	Redhawk Copper, Inc	AMC 316102	8S	18E	11 NE1/4	42
Paloma	Redhawk Copper, Inc	AMC 316103	8S	18E	11 NW1/4	43
Paloma Fraction	Redhawk Copper, Inc	AMC 316104	8S	18E	11 NW1/4	44
Morningside	Redhawk Copper, Inc	AMC 316105	8S	18E	14 NW1/4	45
Minnesota	Redhawk Copper, Inc	AMC 316106	8S	18E	11 NW1/4	46
Middle March	Redhawk Copper, Inc	AMC 316107	8S	18E	11 NE1/4	47
Lone Trail	Redhawk Copper, Inc	AMC 316108	8S	18E	11 NE1/4	48
Jay Bird	Redhawk Copper, Inc	AMC 316109	8S	18E	11 NE1/4	49
Hercules	Redhawk Copper, Inc	AMC 316110	8S	18E	11 NE1/4	50
H-N Fraction 1	Redhawk Copper, Inc	AMC 316111	8S	18E	10 NE1/4	51
Clark No. 1	Redhawk Copper, Inc	AMC 316112	8S	18E	12 SW1/4	52
Copper Reef No. 2	Redhawk Copper, Inc	AMC 316113	8S	18E	14 NE1/4	53
Copper Reef No. 3	Redhawk Copper, Inc	AMC 316114	8S	18E	14 SW1/4	54
Copper Reef No. 4	Redhawk Copper, Inc	AMC 316115	8S	18E	14 NW1/4	55
North Star No. 1	Redhawk Copper, Inc	AMC 316116	8S	18E	14 SW1/4	56
North Star No. 2	Redhawk Copper, Inc	AMC 316117	8S	18E	14, 15	57
North Star No. 3	Redhawk Copper, Inc	AMC 316118	8S	18E	14, 15	58
Buzzard No. 1	Redhawk Copper, Inc	AMC 316119	8S	18E	11 NW1/4	59
Buzzard No. 2	Redhawk Copper, Inc	AMC 316120	8S	18E	11 NW1/4	60
Buzzard No. 3	Redhawk Copper, Inc	AMC 316121	8S	18E	11 NW1/4	61

RECEIVED
 BLM AZ STATE OFFICE
 2012 AUG 21 P 11:49
 PHOENIX, ARIZONA
 RECEIVED
 BLM AZ STATE OFFICE
 2012 DEC 28 A 10:00
 PHOENIX, ARIZONA

EXHIBIT A

Claim Name	Owner of Record	BLM AMC Serial #	G&SR BM		Section	
			Twn	Rng		
Buzzard No. 4	Redhawk Copper, Inc	AMC 316122	8S	18E	11 NW1/4	62
Buzzard No. 5	Redhawk Copper, Inc	AMC 316123	8S	18E	11 NE1/4	63
Buzzard No. 6	Redhawk Copper, Inc	AMC 316124	8S	18E	11 NE1/4	64
Buzzard No. 7	Redhawk Copper, Inc	AMC 316125	8S	18E	11 NE1/4	65
Albatross No. 1	Redhawk Copper, Inc	AMC 316126	8S	18E	11,12	66
Albatross No. 2	Redhawk Copper, Inc	AMC 316127	8S	18E	12 SW1/4	67
Albatross No. 3	Redhawk Copper, Inc	AMC 316128	8S	18E	11, 12	68
Albatross No. 4	Redhawk Copper, Inc	AMC 316129	8S	18E	12 SW1/4	69
Albatross No. 5	Redhawk Copper, Inc	AMC 316130	8S	18E	11,12	70
Albatross No. 6	Redhawk Copper, Inc	AMC 316131	8S	18E	12 NW1/4	71
Albatross No. 7	Redhawk Copper, Inc	AMC 316132	8S	18E	11,12	72
Albatross No. 8	Redhawk Copper, Inc	AMC 316133	8S	18E	12 NW1/4	73
Albatross No. 17	Redhawk Copper, Inc	AMC 316134	8S	18E	11,12	74
Siskon No. 40	Redhawk Copper, Inc	AMC 316135	8S	18E	15 NE1/4	75
Siskon No. 42	Redhawk Copper, Inc	AMC 316136	8S	18E	14, 15	76
Siskon No. 44	Redhawk Copper, Inc	AMC 316137	8S	18E	14, 15	77
Siskon No. 53	Redhawk Copper, Inc	AMC 316138	8S	18E	10 SE1/4	78
Siskon No. 55	Redhawk Copper, Inc	AMC 316139	8S	18E	10 SE1/4	79
Siskon No. 57	Redhawk Copper, Inc	AMC 316140	8S	18E	15 NE1/4	80
Siskon No. 58	Redhawk Copper, Inc	AMC 316141	8S	18E	15 NE1/4	81
Siskon No. 83	Redhawk Copper, Inc	AMC 316142	8S	18E	14, 15	82
Siskon No. 84	Redhawk Copper, Inc	AMC 316143	8S	18E	14, 15	83
Siskon No. 85	Redhawk Copper, Inc	AMC 316144	8S	18E	14 SW1/4	84
Siskon No. 87	Redhawk Copper, Inc	AMC 316145	8S	18E	14 SW1/4	85
Crow 1	Redhawk Copper, Inc	AMC 335144	8S	18E	9 SE1/4	86
Crow 2	Redhawk Copper, Inc	AMC 335145	8S	18E	9 SE1/4	87
Crow 3	Redhawk Copper, Inc	AMC 335146	8S	18E	9 SE1/4	88
Crow 4	Redhawk Copper, Inc	AMC 335147	8S	18E	9 SE1/4	89
Crow 5	Redhawk Copper, Inc	AMC 335148	8S	18E	9 SE1/4	90
Crow 6	Redhawk Copper, Inc	AMC 335149	8S	18E	9 SE1/4	91
Crow 7	Redhawk Copper, Inc	AMC 335150	8S	18E	9 NE1/4	92
Crow 8	Redhawk Copper, Inc	AMC 335151	8S	18E	9 NE1/4	93
Crow 9	Redhawk Copper, Inc	AMC 335152	8S	18E	9 NE1/4	94
Crow 10	Redhawk Copper, Inc	AMC 335153	8S	18E	9 NE1/4	95
Crow 11	Redhawk Copper, Inc	AMC 335154	8S	18E	9 NE1/4	96
Crow 12	Redhawk Copper, Inc	AMC 335155	8S	18E	9 NE1/4	97
Crow 13	Redhawk Copper, Inc	AMC 335156	8S	18E	9, 4	98
Crow 14	Redhawk Copper, Inc	AMC 335157	8S	18E	9, 4	99
Crow 15	Redhawk Copper, Inc	AMC 335158	8S	18E	4 SE1/4	100
Crow 16	Redhawk Copper, Inc	AMC 335159	8S	18E	4 SE1/4	101
Crow 17	Redhawk Copper, Inc	AMC 335160	8S	18E	9 SE1/4	102
Crow 20	Redhawk Copper, Inc	AMC 335161	8S	18E	10 SW1/4	103
Crow 21	Redhawk Copper, Inc	AMC 335162	8S	18E	10 SW1/4	104
Crow 22	Redhawk Copper, Inc	AMC 335163	8S	18E	10 NE1/4	105
Crow 23	Redhawk Copper, Inc	AMC 335164	8S	18E	10 NE1/4	106
Crow 24	Redhawk Copper, Inc	AMC 335165	8S	18E	10 NE1/4	107
Crow 25	Redhawk Copper, Inc	AMC 335166	8S	18E	3 SW1/4	108
Crow 26	Redhawk Copper, Inc	AMC 335167	8S	18E	3 SW1/4	109
Siskon No. 46	Redhawk Copper, Inc	AMC 335168	8S	18E	15 NE1/4	110
Siskon No. 48	Redhawk Copper, Inc	AMC 335169	8S	18E	15 SE1/4	111
Siskon No. 51	Redhawk Copper, Inc	AMC 335170	8S	18E	14 SW1/4	112
Siskon No. 59	Redhawk Copper, Inc	AMC 335171	8S	18E	15 NE1/4	113
Siskon No. 60	Redhawk Copper, Inc	AMC 335172	8S	18E	15 NE1/4	114
Siskon No. 64	Redhawk Copper, Inc	AMC 335173	8S	18E	10 SW1/4	115
Siskon 65	Redhawk Copper, Inc	AMC 335174	8S	18E	10 SW1/4	116
Siskon 66	Redhawk Copper, Inc	AMC 335175	8S	18E	10 SW1/4	117
Siskon 67	Redhawk Copper, Inc	AMC 335176	8S	18E	10 SW1/4	118
Siskon 68	Redhawk Copper, Inc	AMC 335177	8S	18E	10 SW1/4	119
Siskon 69	Redhawk Copper, Inc	AMC 335178	8S	18E	10 SW1/4	120
Siskon 70	Redhawk Copper, Inc	AMC 335179	8S	18E	10 SW1/4	121
Siskon 71	Redhawk Copper, Inc	AMC 335180	8S	18E	10 SW1/4	122

RECEIVED
BLM AZ STATE OFFICE
2012 AUG 21 P 1:49
PHOENIX, ARIZONA

RECEIVED
BLM AZ STATE OFFICE
2012 DEC 28 A 10:00
PHOENIX, ARIZONA

EXHIBIT A

Claim Name	Owner of Record	BLM AMC Serial #	G&SR BM		Section	
			Tw	Rng		
Siskon 72	Redhawk Copper, Inc	AMC 335181	8S	18E	15 NW1/4	123
C.C. 8	Redhawk Copper, Inc	AMC 335182	8S	18E	10 NW1/4	124
C.C. 9	Redhawk Copper, Inc	AMC 335183	8S	18E	10 NW1/4	125
C.C. 11	Redhawk Copper, Inc	AMC 335184	8S	18E	10 NW1/4	126
Swallow 1	Redhawk Copper, Inc	AMC 337099	8S	18E	9 SE1/4	127
Swallow 2	Redhawk Copper, Inc	AMC 337100	8S	18E	9 NW1/4	128
Swallow 3	Redhawk Copper, Inc	AMC 337101	8S	18E	9 NW1/4	129
Swallow 4	Redhawk Copper, Inc	AMC 337102	8S	18E	9 NE1/4	130
Swallow 5	Redhawk Copper, Inc	AMC 337103	8S	18E	9 NW1/4	131
Swallow 6	Redhawk Copper, Inc	AMC 337104	8S	18E	9 NE1/4	132
Swallow 7	Redhawk Copper, Inc	AMC 337105	8S	18E	9 NE1/4	133
Hawk #1	Redhawk Copper, Inc	AMC 342788	8S	18E	3 SE1/4	134
Hawk #2	Redhawk Copper, Inc	AMC 342789	8S	18E	3 SE1/4	135
Hawk #3	Redhawk Copper, Inc	AMC 342790	8S	18E	3 NE1/4	136
Hawk #4	Redhawk Copper, Inc	AMC 342791	8S	18E	3 NE1/4	137
Hawk #5	Redhawk Copper, Inc	AMC 342792	8S	18E	3 NE1/4	138
Hawk #6	Redhawk Copper, Inc	AMC 342793	8S	18E	3 NE1/4	139
Hawk #7	Redhawk Copper, Inc	AMC 342794	8S	18E	3 NE1/4	140
Hawk #8	Redhawk Copper, Inc	AMC 342795	8S	18E	3 SW1/4	141
Hawk #9	Redhawk Copper, Inc	AMC 342796	8S	18E	3 SW1/4	142
Hawk #10	Redhawk Copper, Inc	AMC 342797	8S	18E	3 SW1/4	143
Hawk #11	Redhawk Copper, Inc	AMC 342798	8S	18E	3 NW1/4	144
Hawk #12	Redhawk Copper, Inc	AMC 342799	8S	18E	3 NW1/4	145
Hawk #13	Redhawk Copper, Inc	AMC 342800	8S	18E	3 NW1/4	146
Hawk #14	Redhawk Copper, Inc	AMC 342801	8S	18E	4 NE1/4	147
Hawk #15	Redhawk Copper, Inc	AMC 342802	8S	18E	4 NE1/4	148
Chapo #1	Redhawk Copper, Inc	AMC 349078	8S	18E	14 SW1/4	149
Wren 1	Redhawk Copper, Inc	AMC 352161	8S	18E	15 NW1/4	150
Wren 2	Redhawk Copper, Inc	AMC 352162	8S	18E	15 NW1/4	151
Wren 3	Redhawk Copper, Inc	AMC 352163	8S	18E	15 NW1/4	152
Parrot 1	Redhawk Copper, Inc	AMC 352164	8S	18E	1 NW1/4	153
Parrot 2	Redhawk Copper, Inc	AMC 352165	8S	18E	1 NW1/4	154
Parrot 3	Redhawk Copper, Inc	AMC 352166	8S	18E	1 NW1/4	155
Parrot 4	Redhawk Copper, Inc	AMC 352167	8S	18E	1 NW1/4	156
Parrot 5	Redhawk Copper, Inc	AMC 352168	8S	18E	1 NW1/4	157
Parrot 6	Redhawk Copper, Inc	AMC 352169	8S	18E	1 NW1/4	158
Parrot 7	Redhawk Copper, Inc	AMC 352170	8S	18E	1 SW1/4	159
Parrot 8	Redhawk Copper, Inc	AMC 352171	8S	18E	1 SW1/4	160
Parrot 9	Redhawk Copper, Inc	AMC 352172	8S	18E	1 SW1/4	161
Parrot 10	Redhawk Copper, Inc	AMC 352173	8S	18E	1 SW1/4	162
Parrot 11	Redhawk Copper, Inc	AMC 352174	8S	18E	1 SW1/4	163
Parrot 12	Redhawk Copper, Inc	AMC 352175	8S	18E	1 SW1/4	164
Buzzard No. 8	Redhawk Copper, Inc	AMC 352176	8S	18E	11 NE1/4	165
PF	Redhawk Copper, Inc	AMC 352300	8S	18E	11 NW1/4	166
NS #1	Redhawk Copper, Inc	AMC 352301	8S	18E	14 SW1/4	167
WREN-4	Redhawk Copper, Inc	AMC 371132	8S	18E	14 SE1/4	168
WREN-5	Redhawk Copper, Inc	AMC 371133	8S	18E	14 SE1/4	169
WREN-6	Redhawk Copper, Inc	AMC 371134	8S	18E	14 SE1/4	170
WREN-7	Redhawk Copper, Inc	AMC 371135	8S	18E	14 SE1/4	171
WREN-8	Redhawk Copper, Inc	AMC 371136	8S	18E	14 NE1/4	172
WREN-9	Redhawk Copper, Inc	AMC 371137	8S	18E	15 SE1/4	173
WREN-10	Redhawk Copper, Inc	AMC 371138	8S	18E	15 SE1/4	174
WREN-11	Redhawk Copper, Inc	AMC 371139	8S	18E	15 SE1/4	175
WREN-12	Redhawk Copper, Inc	AMC 371140	8S	18E	15 SE1/4	176
WREN-13	Redhawk Copper, Inc	AMC 371141	8S	18E	15 SE1/4	177
WREN-14	Redhawk Copper, Inc	AMC 371142	8S	18E	15 SE1/4	178
WREN-15	Redhawk Copper, Inc	AMC 371143	8S	18E	15 SE1/4	179
WREN-16	Redhawk Copper, Inc	AMC 371144	8S	18E	15 SE1/4	180
WREN-17	Redhawk Copper, Inc	AMC 371145	8S	18E	15 SW1/4	181
WREN-18	Redhawk Copper, Inc	AMC 371146	8S	18E	15 NW1/4	182
WREN-19	Redhawk Copper, Inc	AMC 371147	8S	18E	15 NW1/4	183

RECEIVED
 BLM AZ STATE OFFICE
 2012 AUG 21 P 1:49
 PHOENIX, ARIZONA
 RECEIVED
 BLM AZ STATE OFFICE
 2012 DEC 28 A 10:00
 PHOENIX, ARIZONA

EXHIBIT A

Claim Name	Owner of Record	BLM AMC Serial #	G&SR BM		Section	
			Twn	Rng		
WREN-20	Redhawk Copper, Inc	AMC 371148	8S	18E	15 NW1/4	184
WREN-21	Redhawk Copper, Inc	AMC 371149	8S	18E	15 NW1/4	185
WREN-22	Redhawk Copper, Inc	AMC 371150	8S	18E	9 SE1/4	186
WREN-23	Redhawk Copper, Inc	AMC 371151	8S	18E	9 SE1/4	187
WREN-24	Redhawk Copper, Inc	AMC 371152	8S	18E	9 SE1/4	188
WREN-44	Redhawk Copper, Inc	AMC 371153	8S	18E	3 NW1/4	189
WREN-45	Redhawk Copper, Inc	AMC 371154	8S	18E	3 NW1/4	190
WREN-46	Redhawk Copper, Inc	AMC 371155	8S	18E	3 NW1/4	191
WREN-47	Redhawk Copper, Inc	AMC 371156	8S	18E	3 NW1/4	192
WREN-48	Redhawk Copper, Inc	AMC 371157	8S	18E	3 NE1/4	193
WREN-49	Redhawk Copper, Inc	AMC 371158	8S	18E	3 NE1/4	194
WREN-50	Redhawk Copper, Inc	AMC 371159	8S	18E	3 NE1/4	195
WREN-51	Redhawk Copper, Inc	AMC 371160	8S	18E	3 NE1/4	196
WREN-52	Redhawk Copper, Inc	AMC 371161	8S	18E	3 NE1/4	197
WREN-25	Redhawk Copper, Inc	AMC 373192	8S	18E	4 SW1/4	198
WREN-26	Redhawk Copper, Inc	AMC 373193	8S	18E	4 SW1/4	199
WREN-27	Redhawk Copper, Inc	AMC 373194	8S	18E	4 SW1/4	200
WREN-28	Redhawk Copper, Inc	AMC 373195	8S	18E	4 SW1/4	201
WREN-29	Redhawk Copper, Inc	AMC 373196	8S	18E	4 SW1/4	202
WREN-30	Redhawk Copper, Inc	AMC 373197	8S	18E	4 SW1/4	203
WREN-31	Redhawk Copper, Inc	AMC 373198	8S	18E	4 SW1/4	204
WREN-32	Redhawk Copper, Inc	AMC 373199	8S	18E	4 NE1/4	205
WREN-33	Redhawk Copper, Inc	AMC 373200	8S	18E	4 NE1/4	206
WREN-34	Redhawk Copper, Inc	AMC 373201	8S	18E	4 NE1/4	207
WREN-35	Redhawk Copper, Inc	AMC 373202	8S	18E	4 NW1/4	208
WREN-36	Redhawk Copper, Inc	AMC 373203	8S	18E	4 NW1/4	209
WREN-37	Redhawk Copper, Inc	AMC 373204	8S	18E	4 NW1/4	210
WREN-38	Redhawk Copper, Inc	AMC 373205	8S	18E	4 NW1/4	211
WREN-39	Redhawk Copper, Inc	AMC 373206	8S	18E	4 NE1/4	212
WREN-40	Redhawk Copper, Inc	AMC 373207	8S	18E	4 NE1/4	213
WREN-41	Redhawk Copper, Inc	AMC 373208	8S	18E	4 NE1/4	214
WREN-42	Redhawk Copper, Inc	AMC 373209	8S	18E	4 NE1/4	215
WREN-43	Redhawk Copper, Inc	AMC 373210	8S	18E	4 NE1/4	216
NCC 1	Redhawk Copper, Inc	AMC408299	7S	18E		31 217
NCC 2	Redhawk Copper, Inc	AMC408300	7S	18E		31 218
NCC 3	Redhawk Copper, Inc	AMC408301	7S	18E		31 219
NCC 4	Redhawk Copper, Inc	AMC408302	7S	18E		31 220
NCC 5	Redhawk Copper, Inc	AMC408303	7S	18E		31 221
NCC 6	Redhawk Copper, Inc	AMC408304	7S	18E		31 222
NCC 7	Redhawk Copper, Inc	AMC408305	7S	18E		31 223
NCC 8	Redhawk Copper, Inc	AMC408306	7S	18E		31 224
NCC 9	Redhawk Copper, Inc	AMC408307	7S	18E		31 225
NCC 10	Redhawk Copper, Inc	AMC408308	7S	18E		31 226
NCC 11	Redhawk Copper, Inc	AMC408309	7S	18E		31 227
NCC 12	Redhawk Copper, Inc	AMC408310	7S	18E		31 228
NCC 13	Redhawk Copper, Inc	AMC408311	7S	18E		31 229
NCC 14	Redhawk Copper, Inc	AMC408312	7S	18E		31 230
NCC 15	Redhawk Copper, Inc	AMC408313	7S	18E		31 231
NCC 16	Redhawk Copper, Inc	AMC408314	7S	18E		31 232
NCC 17	Redhawk Copper, Inc	AMC408315	7S	18E		31 233
NCC 18	Redhawk Copper, Inc	AMC408316	7S	18E		31 234
NCC 19	Redhawk Copper, Inc	AMC408317	7S	18E		31 235
NCC 20	Redhawk Copper, Inc	AMC408318	7S	18E		31 236
NCC 51	Redhawk Copper, Inc	AMC408321	7S	18E		30 237
NCC 50	Redhawk Copper, Inc	AMC408323	7S	18E		19 238
NCC 51	Redhawk Copper, Inc	AMC408324	7S	18E		19 239
NCC 92	Redhawk Copper, Inc	AMC408325	7S	18E		19 240
NCC 100	Redhawk Copper, Inc	AMC408326	7S	18E		19 241
NCC 101	Redhawk Copper, Inc	AMC408327	7S	18E		19 242
NCC 102	Redhawk Copper, Inc	AMC408328	7S	18E		19 243
NCC 93	Redhawk Copper, Inc	AMC408329	7S	18E		18 244

RECEIVED
BLM AZ STATE OFFICE
2012 AUG 21 P 1:50
PHOENIX, ARIZONA

RECEIVED
BLM AZ STATE OFFICE
2012 DEC 28 A 10:00
PHOENIX, ARIZONA

EXHIBIT A

Claim Name	Owner of Record	BLM AMC Serial #	G&SR BM		Section	
			Twn	Rng		
NCC 94	Redhawk Copper, Inc	AMC408330	7S	18E	18	245
NCC 95	Redhawk Copper, Inc	AMC408331	7S	18E	18	248
NCC 96	Redhawk Copper, Inc	AMC408332	7S	18E	18	247
NCC 97	Redhawk Copper, Inc	AMC408333	7S	18E	18	248
NCC 98	Redhawk Copper, Inc	AMC408334	7S	18E	18	249
NCC 99	Redhawk Copper, Inc	AMC408335	7S	18E	18	250
NCC 103	Redhawk Copper, Inc	AMC408336	7S	18E	18	251
NCC 104	Redhawk Copper, Inc	AMC408337	7S	18E	18	252
NCC 105	Redhawk Copper, Inc	AMC408338	7S	18E	18	253
NCC 106	Redhawk Copper, Inc	AMC408339	7S	18E	18	254
NCC 107	Redhawk Copper, Inc	AMC408340	7S	18E	18	255
NCC 108	Redhawk Copper, Inc	AMC408341	7S	18E	18	256
NCC 109	Redhawk Copper, Inc	AMC408342	7S	18E	18	257
NCC 110	Redhawk Copper, Inc	AMC408343	7S	18E	18	258
NCC 111	Redhawk Copper, Inc	AMC408344	7S	18E	18	259
NCC 112	Redhawk Copper, Inc	AMC408345	7S	18E	18	260
NCC 113	Redhawk Copper, Inc	AMC408346	7S	18E	18	261
NCC 114	Redhawk Copper, Inc	AMC408347	7S	18E	18	262
NCC 115	Redhawk Copper, Inc	AMC408348	7S	18E	18	263
NCC 116	Redhawk Copper, Inc	AMC408349	7S	18E	18	264
NCC 117	Redhawk Copper, Inc	AMC408350	7S	18E	18	265
NCC 118	Redhawk Copper, Inc	AMC408351	7S	18E	18	266
NCC 119	Redhawk Copper, Inc	AMC408352	7S	18E	18	267
NCC 120	Redhawk Copper, Inc	AMC408353	7S	18E	18	268
NCC 121	Redhawk Copper, Inc	AMC408354	7S	18E	18	269
NCC 122	Redhawk Copper, Inc	AMC408355	7S	18E	18	270
NCC 123	Redhawk Copper, Inc	AMC408356	7S	18E	18	271
NCC 124	Redhawk Copper, Inc	AMC408357	7S	18E	18	272
NCC 125	Redhawk Copper, Inc	AMC408358	7S	18E	18	273
NCC 126	Redhawk Copper, Inc	AMC408359	7S	18E	18	274
NCC 127	Redhawk Copper, Inc	AMC408360	7S	18E	18	275
NCC 128	Redhawk Copper, Inc	AMC408361	7S	18E	18	276
NCC 129	Redhawk Copper, Inc	AMC408362	7S	18E	18	277
NCC 130	Redhawk Copper, Inc	AMC408363	7S	18E	18	278
NCC 131	Redhawk Copper, Inc	AMC408364	7S	18E	18	279
NCC 132	Redhawk Copper, Inc	AMC408365	7S	18E	18	280
NCC 232	Redhawk Copper, Inc	AMC408366	7S	18E	17	281
NCC 233	Redhawk Copper, Inc	AMC408367	7S	18E	17	282
NCC 234	Redhawk Copper, Inc	AMC408368	7S	18E	17	283
NCC 235	Redhawk Copper, Inc	AMC408369	7S	18E	17	284
NCC 241	Redhawk Copper, Inc	AMC408370	7S	18E	17	285
NCC 242	Redhawk Copper, Inc	AMC408371	7S	18E	17	286
NCC 243	Redhawk Copper, Inc	AMC408372	7S	18E	17	287
NCC 244	Redhawk Copper, Inc	AMC408373	7S	18E	17	288
NCC 245	Redhawk Copper, Inc	AMC408374	7S	18E	17	289
NCC 246	Redhawk Copper, Inc	AMC408375	7S	18E	17	290
NCC 247	Redhawk Copper, Inc	AMC408376	7S	18E	17	291
NCC 248	Redhawk Copper, Inc	AMC408377	7S	18E	17	292
NCC 272	Redhawk Copper, Inc	AMC408378	7S	18E	28	293
NCC 273	Redhawk Copper, Inc	AMC408379	7S	18E	28	294
NCC 274	Redhawk Copper, Inc	AMC408380	7S	18E	28	295
NCC 275	Redhawk Copper, Inc	AMC408381	7S	18E	28	296
NCC 276	Redhawk Copper, Inc	AMC408382	7S	18E	28	297
NCC 283	Redhawk Copper, Inc	AMC408383	7S	18E	28	298
NCC 294	Redhawk Copper, Inc	AMC408384	7S	18E	28	299
NCC 295	Redhawk Copper, Inc	AMC408385	7S	18E	28	300
NCC 296	Redhawk Copper, Inc	AMC408386	7S	18E	28	301
NCC 297	Redhawk Copper, Inc	AMC408387	7S	18E	28	302
NCC 298	Redhawk Copper, Inc	AMC408388	7S	18E	28	303
NCC 299	Redhawk Copper, Inc	AMC408389	7S	18E	28	304
NCC 300	Redhawk Copper, Inc	AMC408390	7S	18E	28	305

RECEIVED
BLM AZ STATE OFFICE
2012 AUG 21 P 1:50
PHOENIX, ARIZONA

RECEIVED
BLM AZ STATE OFFICE
2012 DEC 28 A 10:00
PHOENIX, ARIZONA

EXHIBIT A

Claim Name	Owner of Record	BLM AMC Serial #	G&SR BM		Section	
			Twn	Rng		
NCC 301	Redhawk Copper, Inc	AMC408391	7S	18E	28	306
NCC 302	Redhawk Copper, Inc	AMC408392	7S	18E	28	307
NCC 319	Redhawk Copper, Inc	AMC408393	7S	18E	28	308
NCC 320	Redhawk Copper, Inc	AMC408394	7S	18E	28	309
NCC 321	Redhawk Copper, Inc	AMC408395	7S	18E	28	310
NCC 322	Redhawk Copper, Inc	AMC408396	7S	18E	28	311
NCC 323	Redhawk Copper, Inc	AMC408397	7S	18E	28	312
NCC 324	Redhawk Copper, Inc	AMC408398	7S	18E	28	313
NCC 325	Redhawk Copper, Inc	AMC408399	7S	18E	28	314
NCC 277	Redhawk Copper, Inc	AMC408400	7S	18E	29	315
NCC 278	Redhawk Copper, Inc	AMC408401	7S	18E	29	316
NCC 279	Redhawk Copper, Inc	AMC408402	7S	18E	29	317
NCC 280	Redhawk Copper, Inc	AMC408403	7S	18E	29	318
NCC 283	Redhawk Copper, Inc	AMC408404	7S	18E	29	319
NCC 284	Redhawk Copper, Inc	AMC408405	7S	18E	29	320
NCC 285	Redhawk Copper, Inc	AMC408406	7S	18E	29	321
NCC 286	Redhawk Copper, Inc	AMC408407	7S	18E	29	322
NCC 287	Redhawk Copper, Inc	AMC408408	7S	18E	29	323
NCC 288	Redhawk Copper, Inc	AMC408409	7S	18E	29	324
NCC 289	Redhawk Copper, Inc	AMC408410	7S	18E	29	325
NCC 290	Redhawk Copper, Inc	AMC408411	7S	18E	29	326
NCC 291	Redhawk Copper, Inc	AMC408412	7S	18E	29	327
NCC 292	Redhawk Copper, Inc	AMC408413	7S	18E	29	328
NCC 303	Redhawk Copper, Inc	AMC408414	7S	18E	29	329
NCC 304	Redhawk Copper, Inc	AMC408415	7S	18E	29	330
NCC 305	Redhawk Copper, Inc	AMC408416	7S	18E	29	331
NCC 306	Redhawk Copper, Inc	AMC408417	7S	18E	29	332
NCC 307	Redhawk Copper, Inc	AMC408418	7S	18E	29	333
NCC 308	Redhawk Copper, Inc	AMC408419	7S	18E	29	334
NCC 309	Redhawk Copper, Inc	AMC408420	7S	18E	29	335
NCC 310	Redhawk Copper, Inc	AMC408421	7S	18E	29	336
NCC 311	Redhawk Copper, Inc	AMC408422	7S	18E	29	337
NCC 312	Redhawk Copper, Inc	AMC408423	7S	18E	29	338
NCC 313	Redhawk Copper, Inc	AMC408424	7S	18E	29	339
NCC 314	Redhawk Copper, Inc	AMC408425	7S	18E	29	340
NCC 315	Redhawk Copper, Inc	AMC408426	7S	18E	29	341
NCC 316	Redhawk Copper, Inc	AMC408427	7S	18E	29	342
NCC 317	Redhawk Copper, Inc	AMC408428	7S	18E	29	343
NCC 318	Redhawk Copper, Inc	AMC408429	7S	18E	29	344
NCC 329	Redhawk Copper, Inc	AMC408430	7S	18E	29	345
NCC 330	Redhawk Copper, Inc	AMC408431	7S	18E	29	346
NCC 331	Redhawk Copper, Inc	AMC408432	7S	18E	29	347
NCC 332	Redhawk Copper, Inc	AMC408433	7S	18E	29	348
NCC 333	Redhawk Copper, Inc	AMC408434	7S	18E	29	349
NCC 334	Redhawk Copper, Inc	AMC408435	7S	18E	29	350
NCC 335	Redhawk Copper, Inc	AMC408436	7S	18E	29	351
NCC 336	Redhawk Copper, Inc	AMC408437	7S	18E	29	352
NCC 326	Redhawk Copper, Inc	AMC408438	7S	18E	33	353
NCC 327	Redhawk Copper, Inc	AMC408439	7S	18E	33	354
NCC 328	Redhawk Copper, Inc	AMC408440	7S	18E	33	355
NCC 337	Redhawk Copper, Inc	AMC408441	7S	18E	33	356
NCC 338	Redhawk Copper, Inc	AMC408442	7S	18E	33	357
NCC 339	Redhawk Copper, Inc	AMC408443	7S	18E	33	358
NCC 366	Redhawk Copper, Inc	AMC408444	7S	18E	34	359
NCC 367	Redhawk Copper, Inc	AMC408445	7S	18E	34	360
NCC 368	Redhawk Copper, Inc	AMC408446	7S	18E	34	361
NCC 369	Redhawk Copper, Inc	AMC408447	7S	18E	34	362
NCC 370	Redhawk Copper, Inc	AMC408448	7S	18E	34	363
NCC 371	Redhawk Copper, Inc	AMC408449	7S	18E	34	364
NCC 372	Redhawk Copper, Inc	AMC408450	7S	18E	34	365
NCC 373	Redhawk Copper, Inc	AMC408451	7S	18E	34	366

PHOENIX, ARIZONA

PHOENIX, ARIZONA

2012 AUG 21 P 1:50

2012 DEC 28 A 10:00

RECEIVED
BLM AZ STATE OFFICE

RECEIVED
BLM AZ STATE OFFICE

EXHIBIT A

Claim Name	Owner of Record	BLM AMC Serial #	G&SR BM		Section	
			Twn	Rng		
NCC 374	Redhawk Copper, Inc	AMC408452	7S	18E	34	367
NCC 383	Redhawk Copper, Inc	AMC408453	7S	18E	34	368
NCC 384	Redhawk Copper, Inc	AMC408454	7S	18E	34	369
NCC 385	Redhawk Copper, Inc	AMC408455	7S	18E	34	370
NCC 386	Redhawk Copper, Inc	AMC408456	7S	18E	34	371
NCC 397	Redhawk Copper, Inc	AMC408457	7S	18E	34	372
NCC 398	Redhawk Copper, Inc	AMC408458	7S	18E	34	373
NCC 399	Redhawk Copper, Inc	AMC408459	7S	18E	34	374
NCC 400	Redhawk Copper, Inc	AMC408460	7S	18E	34	375
NCC 401	Redhawk Copper, Inc	AMC408461	7S	18E	34	376
NCC 628	Redhawk Copper, Inc	AMC408462	7S	17E	24	377
NCC 629	Redhawk Copper, Inc	AMC408463	7S	17E	24	378
NCC 530	Redhawk Copper, Inc	AMC408464	7S	17E	24	379
NCC 531	Redhawk Copper, Inc	AMC408465	7S	17E	24	380
NCC 532	Redhawk Copper, Inc	AMC408466	7S	17E	24	381
NCC 633	Redhawk Copper, Inc	AMC408467	7S	17E	24	382
NCC 534	Redhawk Copper, Inc	AMC408468	7S	17E	24	383
NCC 535	Redhawk Copper, Inc	AMC408469	7S	17E	24	384
NCC 536	Redhawk Copper, Inc	AMC408470	7S	17E	24	385
NCC 637	Redhawk Copper, Inc	AMC408471	7S	17E	24	386
NCC 638	Redhawk Copper, Inc	AMC408472	7S	17E	24	387
NCC 539	Redhawk Copper, Inc	AMC408473	7S	17E	24	388
NCC 540	Redhawk Copper, Inc	AMC408474	7S	17E	24	389
NCC 541	Redhawk Copper, Inc	AMC408475	7S	17E	24	390
NCC 542	Redhawk Copper, Inc	AMC408476	7S	17E	24	391
NCC 543	Redhawk Copper, Inc	AMC408477	7S	17E	24	392
NCC 544	Redhawk Copper, Inc	AMC408478	7S	17E	24	393
NCC 545	Redhawk Copper, Inc	AMC408479	7S	17E	24	394
NCC 591	Redhawk Copper, Inc	AMC408480	7S	17E	12	395
NCC 592	Redhawk Copper, Inc	AMC408481	7S	17E	12	396
NCC 593	Redhawk Copper, Inc	AMC408482	7S	17E	12	397
NCC 594	Redhawk Copper, Inc	AMC408483	7S	17E	12	398
NCC 595	Redhawk Copper, Inc	AMC408484	7S	17E	12	399
NCC 596	Redhawk Copper, Inc	AMC408485	7S	17E	12	400
NCC 597	Redhawk Copper, Inc	AMC408486	7S	17E	12	401
NCC 598	Redhawk Copper, Inc	AMC408487	7S	17E	12	402
NCC 599	Redhawk Copper, Inc	AMC408488	7S	17E	12	403
NCC 600	Redhawk Copper, Inc	AMC408489	7S	17E	12	404
NCC 601	Redhawk Copper, Inc	AMC408490	7S	17E	12	405
NCC 602	Redhawk Copper, Inc	AMC408491	7S	17E	12	406
NCC 603	Redhawk Copper, Inc	AMC408492	7S	17E	12	407
NCC 604	Redhawk Copper, Inc	AMC408493	7S	17E	12	408
NCC 605	Redhawk Copper, Inc	AMC408494	7S	17E	12	409
NCC 606	Redhawk Copper, Inc	AMC408495	7S	17E	12	410
NCC 607	Redhawk Copper, Inc	AMC408496	7S	17E	12	411
NCC 608	Redhawk Copper, Inc	AMC408497	7S	17E	12	412
NCC 609	Redhawk Copper, Inc	AMC408498	7S	17E	11	413
NCC 610	Redhawk Copper, Inc	AMC408499	7S	17E	11	414
NCC 611	Redhawk Copper, Inc	AMC408500	7S	17E	11	415
NCC 612	Redhawk Copper, Inc	AMC408501	7S	17E	11	416
NCC 613	Redhawk Copper, Inc	AMC408502	7S	17E	11	417
NCC 614	Redhawk Copper, Inc	AMC408503	7S	17E	11	418
NCC 615	Redhawk Copper, Inc	AMC408504	7S	17E	11	419
NCC 616	Redhawk Copper, Inc	AMC408505	7S	17E	11	420
NCC 617	Redhawk Copper, Inc	AMC408506	7S	17E	11	421
NCC 618	Redhawk Copper, Inc	AMC408507	7S	17E	11	422
NCC 619	Redhawk Copper, Inc	AMC408508	7S	17E	11	423
NCC 620	Redhawk Copper, Inc	AMC408509	7S	17E	11	424
NCC 621	Redhawk Copper, Inc	AMC408510	7S	17E	11	425
NCC 622	Redhawk Copper, Inc	AMC408511	7S	17E	11	426
NCC 623	Redhawk Copper, Inc	AMC408512	7S	17E	11	427

RECEIVED
BLM AZ STATE OFFICE
2012 AUG 21 P 1:50
PHOENIX, ARIZONA

RECEIVED
BLM AZ STATE OFFICE
2012 DEC 29 A 10:00
PHOENIX, ARIZONA

EXHIBIT A

Claim Name	Owner of Record	BLM AMC Serial #	G&SR BM		Section	
			Twn	Rng		
NCC 624	Redhawk Copper, Inc	AMC408513	7S	17E	11	428
NCC 625	Redhawk Copper, Inc	AMC408514	7S	17E	11	429
NCC 626	Redhawk Copper, Inc	AMC408515	7S	17E	11	430
NCC 636	Redhawk Copper, Inc	AMC408516	7S	17E	14	431
NCC 637	Redhawk Copper, Inc	AMC408517	7S	17E	14	432
NCC 638	Redhawk Copper, Inc	AMC408518	7S	17E	14	433
NCC 639	Redhawk Copper, Inc	AMC408519	7S	17E	14	434
NCC 640	Redhawk Copper, Inc	AMC408520	7S	17E	14	435
NCC 641	Redhawk Copper, Inc	AMC408521	7S	17E	14	436
NCC 642	Redhawk Copper, Inc	AMC408522	7S	17E	14	437
NCC 643	Redhawk Copper, Inc	AMC408523	7S	17E	14	438
NCC 644	Redhawk Copper, Inc	AMC408524	7S	17E	14	439
NCC 645	Redhawk Copper, Inc	AMC408525	7S	17E	14	440
NCC 646	Redhawk Copper, Inc	AMC408526	7S	17E	14	441
NCC 647	Redhawk Copper, Inc	AMC408527	7S	17E	14	442
NCC 648	Redhawk Copper, Inc	AMC408528	7S	17E	14	443
NCC 649	Redhawk Copper, Inc	AMC408529	7S	17E	14	444
NCC 650	Redhawk Copper, Inc	AMC408530	7S	17E	14	445
NCC 651	Redhawk Copper, Inc	AMC408531	7S	17E	14	446
NCC 652	Redhawk Copper, Inc	AMC408532	7S	17E	14	447
NCC 653	Redhawk Copper, Inc	AMC408533	7S	17E	14	448
NCC 654	Redhawk Copper, Inc	AMC408534	7S	17E	14	449
NCC 655	Redhawk Copper, Inc	AMC408535	7S	17E	14	450
NCC 656	Redhawk Copper, Inc	AMC408536	7S	17E	14	451
NCC 657	Redhawk Copper, Inc	AMC408537	7S	17E	14	452
NCC 658	Redhawk Copper, Inc	AMC408538	7S	17E	14	453
NCC 659	Redhawk Copper, Inc	AMC408539	7S	17E	14	454
NCC 660	Redhawk Copper, Inc	AMC408540	7S	17E	14	455
NCC 661	Redhawk Copper, Inc	AMC408541	7S	17E	14	456
NCC 662	Redhawk Copper, Inc	AMC408542	7S	17E	14	457
NCC 663	Redhawk Copper, Inc	AMC408543	7S	17E	14	458
NCC 664	Redhawk Copper, Inc	AMC408544	7S	17E	14	459
NCC 665	Redhawk Copper, Inc	AMC408545	7S	17E	14	460
NCC 666	Redhawk Copper, Inc	AMC408546	7S	17E	14	461
NCC 667	Redhawk Copper, Inc	AMC408547	7S	17E	14	462
NCC 668	Redhawk Copper, Inc	AMC408548	7S	17E	14	463
NCC 669	Redhawk Copper, Inc	AMC408549	7S	17E	14	464
NCC 670	Redhawk Copper, Inc	AMC408550	7S	17E	14	465
NCC 671	Redhawk Copper, Inc	AMC408551	7S	17E	14	466
NCC 672	Redhawk Copper, Inc	AMC408552	7S	17E	23	467
NCC 673	Redhawk Copper, Inc	AMC408553	7S	17E	23	468
NCC 674	Redhawk Copper, Inc	AMC408554	7S	17E	23	469
NCC 675	Redhawk Copper, Inc	AMC408555	7S	17E	23	470
NCC 676	Redhawk Copper, Inc	AMC408556	7S	17E	23	471
NCC 677	Redhawk Copper, Inc	AMC408557	7S	17E	23	472
NCC 678	Redhawk Copper, Inc	AMC408558	7S	17E	23	473
NCC 679	Redhawk Copper, Inc	AMC408559	7S	17E	23	474
NCC 680	Redhawk Copper, Inc	AMC408560	7S	17E	23	475
NCC 681	Redhawk Copper, Inc	AMC408561	7S	17E	23	476
NCC 682	Redhawk Copper, Inc	AMC408562	7S	17E	23	477
NCC 683	Redhawk Copper, Inc	AMC408563	7S	17E	23	478
NCC 684	Redhawk Copper, Inc	AMC408564	7S	17E	23	479
NCC 685	Redhawk Copper, Inc	AMC408565	7S	17E	23	480
NCC 686	Redhawk Copper, Inc	AMC408566	7S	17E	23	481
NCC 687	Redhawk Copper, Inc	AMC408567	7S	17E	23	482
NCC 688	Redhawk Copper, Inc	AMC408568	7S	17E	23	483
NCC 689	Redhawk Copper, Inc	AMC408569	7S	17E	23	484
NCC 690	Redhawk Copper, Inc	AMC408570	7S	17E	23	485
NCC 691	Redhawk Copper, Inc	AMC408571	7S	17E	23	486
NCC 692	Redhawk Copper, Inc	AMC408572	7S	17E	23	487
NCC 705	Redhawk Copper, Inc	AMC408573	7S	17E	23	488

RECEIVED
BLM AZ STATE OFFICE
2012 AUG 21 P 1:50
PHOENIX, ARIZONA

RECEIVED
BLM AZ STATE OFFICE
2012 DEC 28 A 10:00
PHOENIX, ARIZONA

EXHIBIT A

Claim Name	Owner of Record	BLM AMC Serial #	G&SR BM		Section	
			Tw	Rng		
NCC 706	Redhawk Copper, Inc	AMC408574	7S	17E	23	489
NCC 707	Redhawk Copper, Inc	AMC408575	7S	17E	23	490
NCC 708	Redhawk Copper, Inc	AMC408576	7S	17E	10	491
NCC 709	Redhawk Copper, Inc	AMC408577	7S	17E	10	492
NCC 710	Redhawk Copper, Inc	AMC408578	7S	17E	10	493
NCC 711	Redhawk Copper, Inc	AMC408579	7S	17E	10	494
NCC 712	Redhawk Copper, Inc	AMC408580	7S	17E	10	495
NCC 713	Redhawk Copper, Inc	AMC408581	7S	17E	10	496
NCC 714	Redhawk Copper, Inc	AMC408582	7S	17E	10	497
NCC 715	Redhawk Copper, Inc	AMC408583	7S	17E	10	498
NCC 716	Redhawk Copper, Inc	AMC408584	7S	17E	10	499
NCC 717	Redhawk Copper, Inc	AMC408585	7S	17E	10	500
NCC 718	Redhawk Copper, Inc	AMC408586	7S	17E	10	501
NCC 719	Redhawk Copper, Inc	AMC408587	7S	17E	10	502
NCC 720	Redhawk Copper, Inc	AMC408588	7S	17E	10	503
NCC 721	Redhawk Copper, Inc	AMC408589	7S	17E	10	504
NCC 722	Redhawk Copper, Inc	AMC408590	7S	17E	10	505
NCC 723	Redhawk Copper, Inc	AMC408591	7S	17E	10	506
NCC 724	Redhawk Copper, Inc	AMC408592	7S	17E	10	507
NCC 725	Redhawk Copper, Inc	AMC408593	7S	17E	10	508
NCC 726	Redhawk Copper, Inc	AMC408594	7S	17E	10	509
NCC 727	Redhawk Copper, Inc	AMC408595	7S	17E	10	510
NCC 728	Redhawk Copper, Inc	AMC408596	7S	17E	10	511
NCC 729	Redhawk Copper, Inc	AMC408597	7S	17E	10	512
NCC 730	Redhawk Copper, Inc	AMC408598	7S	17E	10	513
NCC 731	Redhawk Copper, Inc	AMC408599	7S	17E	10	514
NCC 732	Redhawk Copper, Inc	AMC408600	7S	17E	10	516
NCC 733	Redhawk Copper, Inc	AMC408601	7S	17E	10	516
NCC 734	Redhawk Copper, Inc	AMC408602	7S	17E	10	517
NCC 735	Redhawk Copper, Inc	AMC408603	7S	17E	10	518
NCC 736	Redhawk Copper, Inc	AMC408604	7S	17E	10	518
NCC 737	Redhawk Copper, Inc	AMC408605	7S	17E	10	520
NCC 738	Redhawk Copper, Inc	AMC408606	7S	17E	10	521
NCC 739	Redhawk Copper, Inc	AMC408607	7S	17E	10	522
NCC 740	Redhawk Copper, Inc	AMC408608	7S	17E	10	523
NCC 741	Redhawk Copper, Inc	AMC408609	7S	17E	10	524
NCC 742	Redhawk Copper, Inc	AMC408610	7S	17E	10	525
NCC 743	Redhawk Copper, Inc	AMC408611	7S	17E	10	526
NCC 236	Redhawk Copper, Inc	AMC409378	7S	18E	17	527
NCC 237	Redhawk Copper, Inc	AMC409379	7S	18E	17	528
NCC 375	Redhawk Copper, Inc	AMC409380	7S	18E	35	529
NCC 376	Redhawk Copper, Inc	AMC409381	7S	18E	35	530
NCC 377	Redhawk Copper, Inc	AMC409382	7S	18E	35	531
NCC 378	Redhawk Copper, Inc	AMC409383	7S	18E	35	532
NCC 379	Redhawk Copper, Inc	AMC409384	7S	18E	35	533
NCC 380	Redhawk Copper, Inc	AMC409385	7S	18E	35	534
NCC 381	Redhawk Copper, Inc	AMC409386	7S	18E	35	535
NCC 382	Redhawk Copper, Inc	AMC409387	7S	18E	35	536
NCC 383	Redhawk Copper, Inc	AMC409388	7S	18E	35	537
NCC 384	Redhawk Copper, Inc	AMC409389	7S	18E	35	538
NCC 385	Redhawk Copper, Inc	AMC409390	7S	18E	35	539
NCC 386	Redhawk Copper, Inc	AMC409391	7S	18E	35	540
NCC 387	Redhawk Copper, Inc	AMC409392	7S	18E	35	541
NCC 388	Redhawk Copper, Inc	AMC409393	7S	18E	35	542
NCC 389	Redhawk Copper, Inc	AMC409394	7S	18E	35	543
NCC 390	Redhawk Copper, Inc	AMC409395	7S	18E	35	544
NCC 391	Redhawk Copper, Inc	AMC409396	7S	18E	35	545
NCC 392	Redhawk Copper, Inc	AMC409397	7S	18E	35	546
NCC 411	Redhawk Copper, Inc	AMC409398	7S	18E	35	547
NCC 412	Redhawk Copper, Inc	AMC409399	7S	18E	35	548
NCC 413	Redhawk Copper, Inc	AMC409400	7S	18E	35	549

RECEIVED
BLM AZ STATE OFFICE
2012 AUG 21 P 1:50
PHOENIX, ARIZONA

RECEIVED
BLM AZ STATE OFFICE
2012 DEC 28 A 10:00
PHOENIX, ARIZONA

EXHIBIT A

Claim Name	Owner of Record	BLM AMC Serial #	G&SR BM		Section	
			Twn	Rng		
NCC 414	Redhawk Copper, Inc	AMC409401	7S	18E	35	550
NCC 415	Redhawk Copper, Inc	AMC409402	7S	18E	35	551
NCC 416	Redhawk Copper, Inc	AMC409403	7S	18E	35	552
NCC 417	Redhawk Copper, Inc	AMC409404	7S	18E	35	553
NCC 418	Redhawk Copper, Inc	AMC409405	7S	18E	35	554
NCC 419	Redhawk Copper, Inc	AMC409406	7S	18E	35	555
NCC 420	Redhawk Copper, Inc	AMC409407	7S	18E	35	556
NCC 421	Redhawk Copper, Inc	AMC409408	7S	18E	35	557
NCC 422	Redhawk Copper, Inc	AMC409409	7S	18E	35	558
NCC 423	Redhawk Copper, Inc	AMC409410	7S	18E	35	559
NCC 424	Redhawk Copper, Inc	AMC409411	7S	18E	35	560
NCC 425	Redhawk Copper, Inc	AMC409412	7S	18E	35	561
NCC 426	Redhawk Copper, Inc	AMC409413	7S	18E	35	562
NCC 427	Redhawk Copper, Inc	AMC409414	7S	18E	35	563
NCC 428	Redhawk Copper, Inc	AMC409415	7S	18E	35	564
NCC 41	Redhawk Copper, Inc	AMC411910	7S	18E	30	565
NCC 42	Redhawk Copper, Inc	AMC411911	7S	18E	30	566
NCC 43	Redhawk Copper, Inc	AMC411912	7S	18E	30	567
NCC 44	Redhawk Copper, Inc	AMC411913	7S	18E	30	568
NCC 45	Redhawk Copper, Inc	AMC411914	7S	18E	30	569
NCC 46	Redhawk Copper, Inc	AMC411915	7S	18E	30	570
NCC 47	Redhawk Copper, Inc	AMC411916	7S	18E	30	571
NCC 48	Redhawk Copper, Inc	AMC411917	7S	18E	30	572
NCC 53	Redhawk Copper, Inc	AMC411918	7S	18E	30	573
NCC 54	Redhawk Copper, Inc	AMC411919	7S	18E	30	574
NCC 55	Redhawk Copper, Inc	AMC411920	7S	18E	30	575
NCC 56	Redhawk Copper, Inc	AMC411921	7S	18E	30	576
NCC 57	Redhawk Copper, Inc	AMC411922	7S	18E	30	577
NCC 58	Redhawk Copper, Inc	AMC411923	7S	18E	30	578
NCC 59	Redhawk Copper, Inc	AMC411924	7S	18E	30	579
NCC 60	Redhawk Copper, Inc	AMC411925	7S	18E	30	580
NCC 61	Redhawk Copper, Inc	AMC411926	7S	18E	30	581
NCC 62	Redhawk Copper, Inc	AMC411927	7S	18E	30	582
NCC 63	Redhawk Copper, Inc	AMC411928	7S	18E	30	583
NCC 64	Redhawk Copper, Inc	AMC411929	7S	18E	30	584
NCC 65	Redhawk Copper, Inc	AMC411930	7S	18E	30	585
NCC 66	Redhawk Copper, Inc	AMC411931	7S	18E	30	586
NCC 67	Redhawk Copper, Inc	AMC411932	7S	18E	30	587
NCC 68	Redhawk Copper, Inc	AMC411933	7S	18E	30	588
NCC 69	Redhawk Copper, Inc	AMC411934	7S	18E	30	589
NCC 70	Redhawk Copper, Inc	AMC411935	7S	18E	30	590
NCC 71	Redhawk Copper, Inc	AMC411936	7S	18E	30	591
NCC 72	Redhawk Copper, Inc	AMC411937	7S	18E	30	592
NCC 73	Redhawk Copper, Inc	AMC411938	7S	18E	30	593
NCC 74	Redhawk Copper, Inc	AMC411939	7S	18E	30	594
NCC 75	Redhawk Copper, Inc	AMC411940	7S	18E	30	595
NCC 76	Redhawk Copper, Inc	AMC411941	7S	18E	30	596
NCC 77	Redhawk Copper, Inc	AMC411942	7S	18E	30	597
NCC 78	Redhawk Copper, Inc	AMC411943	7S	18E	30	598
NCC 79	Redhawk Copper, Inc	AMC411944	7S	18E	30	599
NCC 80	Redhawk Copper, Inc	AMC411945	7S	18E	30	600
NCC 87	Redhawk Copper, Inc	AMC411946	7S	18E	19	601
NCC 88	Redhawk Copper, Inc	AMC411947	7S	18E	19	602
NCC 89	Redhawk Copper, Inc	AMC411948	7S	18E	19	603
NCC 257	Redhawk Copper, Inc	AMC411949	7S	18E	20	604
NCC 258	Redhawk Copper, Inc	AMC411950	7S	18E	20	605
NCC 259	Redhawk Copper, Inc	AMC411951	7S	18E	20	606
NCC 260	Redhawk Copper, Inc	AMC411952	7S	18E	20	607
NCC 261	Redhawk Copper, Inc	AMC411953	7S	18E	20	608
NCC 262	Redhawk Copper, Inc	AMC411954	7S	18E	20	609
NCC 263	Redhawk Copper, Inc	AMC411955	7S	18E	20	610

PHOENIX, ARIZONA

PHOENIX, ARIZONA

2012 AUG 21 P 1:50

2012 DEC 28 A 10:00

RECEIVED
BLM AZ STATE OFFICE

RECEIVED
BLM AZ STATE OFFICE

EXHIBIT A

Claim Name	Owner of Record	BLM AMC Serial #	G&SR BM		Section		
			Twn	Rng			
NCC 264	Redhawk Copper, Inc	AMC411956	7S	18E	20	611	
NCC 265	Redhawk Copper, Inc	AMC411957	7S	18E	20	612	
NCC 266	Redhawk Copper, Inc	AMC411958	7S	18E	20	613	
NCC 267	Redhawk Copper, Inc	AMC411959	7S	18E	20	614	
NCC 268	Redhawk Copper, Inc	AMC411960	7S	18E	20	615	
NCC 269	Redhawk Copper, Inc	AMC411961	7S	18E	20	616	
NCC 270	Redhawk Copper, Inc	AMC411962	7S	18E	20	617	
NCC 271	Redhawk Copper, Inc	AMC411963	7S	18E	20	618	
NCC 81	Redhawk Copper, Inc	AMC414010	7S	18E	19	619	
NCC 82	Redhawk Copper, Inc	AMC414011	7S	18E	19	620	
NCC 83	Redhawk Copper, Inc	AMC414012	7S	18E	19	621	
NCC 84	Redhawk Copper, Inc	AMC414013	7S	18E	19	622	
NCC 85	Redhawk Copper, Inc	AMC414014	7S	18E	19	623	
NCC 86	Redhawk Copper, Inc	AMC414015	7S	18E	19	624	
NCC 340	Redhawk Copper, Inc	AMC414016	8S	18E	4	625	
NCC 341	Redhawk Copper, Inc	AMC414017	8S	18E	4	626	
NCC 342	Redhawk Copper, Inc	AMC414018	8S	18E	5	627	
NCC 343	Redhawk Copper, Inc	AMC414019	8S	18E	5	628	
NCC 344	Redhawk Copper, Inc	AMC414020	8S	18E	5	629	
NCC 345	Redhawk Copper, Inc	AMC414021	8S	18E	5	630	
NCC 346	Redhawk Copper, Inc	AMC414022	8S	18E	5	631	
NCC 347	Redhawk Copper, Inc	AMC414023	8S	18E	5	632	
NCC 348	Redhawk Copper, Inc	AMC414024	8S	18E	5	633	
NCC 349	Redhawk Copper, Inc	AMC414025	8S	18E	5	634	
NCC 350	Redhawk Copper, Inc	AMC414026	8S	18E	5	635	
NCC 351	Redhawk Copper, Inc	AMC414027	8S	18E	5	636	
NCC 352	Redhawk Copper, Inc	AMC414028	8S	18E	5	637	
NCC 353	Redhawk Copper, Inc	AMC414029	8S	18E	5	638	
NCC 354	Redhawk Copper, Inc	AMC414030	8S	18E	4	639	
NCC 355	Redhawk Copper, Inc	AMC414031	8S	18E	4	640	
NCC 356	Redhawk Copper, Inc	AMC414032	8S	18E	4	641	
NCC 357	Redhawk Copper, Inc	AMC414033	8S	18E	4	642	
NCC 358	Redhawk Copper, Inc	AMC414034	8S	18E	5	643	
NCC 359	Redhawk Copper, Inc	AMC414035	8S	18E	5	644	
NCC 360	Redhawk Copper, Inc	AMC414036	8S	18E	5	645	
NCC 361	Redhawk Copper, Inc	AMC414037	8S	18E	5	646	
NCC 362	Redhawk Copper, Inc	AMC414038	8S	18E	5	647	
NCC 363	Redhawk Copper, Inc	AMC414039	8S	18E	5	648	
NCC 364	Redhawk Copper, Inc	AMC414040	8S	18E	4	649	
NCC 365	Redhawk Copper, Inc	AMC414041	8S	18E	4	650	
NCC 510	Redhawk Copper, Inc	AMC414042	7S	17E	24	651	
NCC 511	Redhawk Copper, Inc	AMC414043	7S	17E	24	652	
NCC 512	Redhawk Copper, Inc	AMC414044	7S	17E	24	653	
NCC 513	Redhawk Copper, Inc	AMC414045	7S	17E	24	654	
NCC 514	Redhawk Copper, Inc	AMC414046	7S	17E	24	655	
NCC 515	Redhawk Copper, Inc	AMC414047	7S	17E	24	656	
NCC 516	Redhawk Copper, Inc	AMC414048	7S	17E	24	657	
NCC 517	Redhawk Copper, Inc	AMC414049	7S	17E	24	658	
NCC 518	Redhawk Copper, Inc	AMC414050	7S	17E	24	659	
NCC 519	Redhawk Copper, Inc	AMC414051	7S	17E	24	660	
NCC 520	Redhawk Copper, Inc	AMC414052	7S	17E	24	661	
NCC 521	Redhawk Copper, Inc	AMC414053	7S	17E	24	662	
NCC 522	Redhawk Copper, Inc	AMC414054	7S	17E	24	663	
NCC 523	Redhawk Copper, Inc	AMC414055	7S	17E	24	664	
NCC 524	Redhawk Copper, Inc	AMC414056	7S	17E	24	665	
NCC 525	Redhawk Copper, Inc	AMC414057	7S	17E	24	666	
NCC 526	Redhawk Copper, Inc	AMC414058	7S	17E	24	667	
NCC 527	Redhawk Copper, Inc	AMC414059	7S	17E	24	668	
NCC 546	Redhawk Copper, Inc	AMC415832	7S	17E	13	669	
NCC 547	Redhawk Copper, Inc	AMC415833	7S	17E	13	670	
NCC 548	Redhawk Copper, Inc	AMC415834	7S	17E	13	671	

RECEIVED
BLM AZ STATE OFFICE
2012 AUG 21 P 1:50
PHOENIX, ARIZONA

RECEIVED
BLM AZ STATE OFFICE
2012 DEC 28 A 10:00
PHOENIX, ARIZONA

LEAD CASEFILES:

REDHAWK COPPER - FILED 8/21/12

RECEIPT No. 2636424 (722 claims)

33845

371132

78902

373192

316095

408299

335144

409378

337099

411910

342788

414010

349069

415832

352300

352161

United States Department of the Interior
Bureau of Land Management
 LANDS/RECREATION & PLANNING
 ONE N CENTRAL AVE
 PHOENIX, AZ 85004 -2203
 Phone: 602-417-9200

Receipt

No: 2636424

Transaction #: 2717010	
Date of Transaction: 08/21/2012	
CUSTOMER:	
	REDHAWK COPPER INC 130 N REDINGTON RD SAN MANUEL, AZ 85631-1134 US

LINE #	QTY	DESCRIPTION	REMARKS	UNIT PRICE	TOTAL
1	1.00	LOCATABLE MINERALS / MINING CLAIMS- NOT NEW-UNADJUD, ONE AUTH NO. ONLY / MINING CLAIM MONEY RECEIVED CASES: AMC33873/\$101080.00	MAINT 2013 / 722	- n/a -	101080.00
TOTAL:					\$101,080.00

PAYMENT INFORMATION			
1	AMOUNT:	101080.00	POSTMARKED: N/A
	TYPE:	CHECK	RECEIVED: 08/21/2012
	CHECK NO:	1358	
	NAME:	REDHAWK COPPER INC 130 N REDINGTON RD SAN MANUEL AZ 85631-1134 US	

REMARKS

This receipt was generated by the automated BLM Collections and Billing System and is a paper representation of a portion of the official electronic record contained therein.

R. J. Sandberg
Redhawk Copper, Inc.
130 N. Redington Rd.
San Manuel, AZ 85631

U.S. Department of the Interior
Bureau of Land Management
Arizona State Office
222 North Central Ave
Phoenix, AZ 85004-2203

August 20, 2012

RECEIVED
BLM AZ STATE OFFICE
2012 AUG 21 P 1:49
PHOENIX, ARIZONA

Re: 2013 Mining Claim Maintenance Fees

To Whom it may concern:


Section 10101 of the Act of August 10, 1993 (Pub.L. 103-6, 107 Stat. 312) and amended June 30, 2004 requires the annual payment of a \$140.00 maintenance fee in order to hold and maintain an unpatented mining claim, mill site, or tunnel site.

Enclosed you will find our check (check # *1358*) in the amount of One Hundred One Thousand Eighty dollars (\$101,080.00) as payment of the maintenance fees for 722 unpatented mining claims (Albatross, et. al Claims) located in Pinal County, Arizona more particularly described on the attached Exhibit "A" (12 pages).

These maintenance fees are being paid by and on behalf of the owner, Redhawk Copper, Inc. for subsequent assessment year beginning September 1, 2012.

Please date stamp and return to Redhawk Copper, Inc. at the above address. If you have any questions concerning this filing please call me at (520) 609-3815.

Sincerely,



R. J. Sandberg
President Redhawk Copper, Inc.

NO. OF CLAIMS 722
AMOUNT 101,080.00
RECEIPT NO. 20310434
INIT. RJA
** BLM-ASO**

ENTERED IN COMPUTER
RE 9-5-12

EXHIBIT A

Claim Name	Owner of Record	BLM AMC	G&SR BM		Section	
		Serial #	Twn	Rng		
Granite Hill	Redhawk Copper, Inc	<u>AMC 33873</u>	8S	18E	11 SW1/4	1
American Eagle	Redhawk Copper, Inc	AMC 33893	8S	18E	11 SE1/4	2
Angusto Lode	Redhawk Copper, Inc	AMC 33894	8S	18E	10 SE1/4	3
Aurora	Redhawk Copper, Inc	<u>AMC 33895</u>	8S	18E	11 SW1/4	4
Camino Lode	Redhawk Copper, Inc	<u>AMC 33904</u>	8S	18E	10 SE1/4	5
Copper Cliff	Redhawk Copper, Inc	<u>AMC 33951</u>	8S	18E	11 NE1/4	6
Copper Reef No. 5	Redhawk Copper, Inc	<u>AMC 33955</u>	8S	18E	14 NW1/4	7
Copper Ridge	Redhawk Copper, Inc	AMC 33956	8S	18E	11 SE1/4	8
Copper Trail # 1	Redhawk Copper, Inc	AMC 33957	8S	18E	11 SE1/4	9
Copper Trail # 2	Redhawk Copper, Inc	AMC 33958	8S	18E	11 SE1/4	10
Copper Trail # 3	Redhawk Copper, Inc	AMC 33959	8S	18E	11 SE1/4	11
Copper Trail # 4	Redhawk Copper, Inc	AMC 33960	8S	18E	11 SE1/4	12
Fraction	Redhawk Copper, Inc	<u>AMC 33961</u>	8S	18E	11 SE1/4	13
Jupiter	Redhawk Copper, Inc	<u>AMC 33964</u>	8S	18E	14 NE1/4	14
Kimbro	Redhawk Copper, Inc	AMC 33965	8S	18E	11 NW1/4	15
Kimbro Eastern	Redhawk Copper, Inc	AMC 33966	8S	18E	11 NW1/4	16
Mars	Redhawk Copper, Inc	<u>AMC 33968</u>	8S	18E	14 NE1/4	17
North Star	Redhawk Copper, Inc	<u>AMC 33986</u>	8S	18E	11 SW1/4	18
Siskon No. 34	Redhawk Copper, Inc	AMC 34022	8S	18E	10 SE1/4	19
Siskon No. 35	Redhawk Copper, Inc	AMC 34023	8S	18E	10 SE1/4	20
Siskon No. 36	Redhawk Copper, Inc	AMC 34024	8S	18E	11 SW1/4	21
Siskon No. 37	Redhawk Copper, Inc	AMC 34025	8S	18E	10 SE1/4	22
Siskon No. 38	Redhawk Copper, Inc	AMC 34026	8S	18E	15 NE1/4	23
Siskon No. 39	Redhawk Copper, Inc	<u>AMC 34027</u>	8S	18E	14 NW1/4	24
Siskon No. 41	Redhawk Copper, Inc	<u>AMC 34029</u>	8S	18E	14 NW1/4	25
Siskon No. 52	Redhawk Copper, Inc	<u>AMC 34036</u>	8S	18E	14 NW1/4	26
Siskon No. 54	Redhawk Copper, Inc	AMC 34038	8S	18E	10 SE1/4	27
Siskon No. 55	Redhawk Copper, Inc	<u>AMC 34039</u>	8S	18E	10 SE1/4	28
Siskon No. 82	Redhawk Copper, Inc	<u>AMC 34066</u>	8S	18E	14 NW1/4	29
Siskon No. 88	Redhawk Copper, Inc	AMC 34071	8S	18E	14 NW1/4	30
Velasquez	Redhawk Copper, Inc	AMC 34072	8S	18E	11 SW1/4	31
Velasquez Fraction	Redhawk Copper, Inc	AMC 34073	8S	18E	11 NW1/4	32
Velasquez Wedge	Redhawk Copper, Inc	AMC 34074	8S	18E	11 SW1/4	33
Venus	Redhawk Copper, Inc	<u>AMC 34075</u>	8S	18E	10 SE1/4	34
Zella A	Redhawk Copper, Inc	<u>AMC 79732</u>	8S	18E	3 SE1/4	35
Center Star	Redhawk Copper, Inc	AMC 316095	8S	18E	11, 12, 1, 2	36
Navajo No. 7	Redhawk Copper, Inc	AMC 316096	8S	18E	10 NW1/4	37
Navajo No. 8	Redhawk Copper, Inc	AMC 316097	8S	18E	10 SW1/4	38
C.C. 12	Redhawk Copper, Inc	<u>AMC 316098</u>	8S	18E	10 NE1/4	39
Mary #1	Redhawk Copper, Inc	AMC 316100	8S	18E	11 NW1/4	40
Whippoorwill	Redhawk Copper, Inc	AMC 316101	8S	18E	11 NE1/4	41
Redondo	Redhawk Copper, Inc	AMC 316102	8S	18E	11 NE1/4	42
Paloma	Redhawk Copper, Inc	AMC 316103	8S	18E	11 NW1/4	43
Paloma Fraction	Redhawk Copper, Inc	AMC 316104	8S	18E	11 NW1/4	44
Morningside	Redhawk Copper, Inc	AMC 316105	8S	18E	14 NW1/4	45
Minnesota	Redhawk Copper, Inc	AMC 316106	8S	18E	11 NW1/4	46
Middle March	Redhawk Copper, Inc	AMC 316107	8S	18E	11 NE1/4	47
Lone Trail	Redhawk Copper, Inc	AMC 316108	8S	18E	11 NE1/4	48
Jay Bird	Redhawk Copper, Inc	AMC 316109	8S	18E	11 NE1/4	49
Hercules	Redhawk Copper, Inc	AMC 316110	8S	18E	11 NE1/4	50
H-N Fraction 1	Redhawk Copper, Inc	AMC 316111	8S	18E	10 NE1/4	51
Clark No. 1	Redhawk Copper, Inc	AMC 316112	8S	18E	12 SW1/4	52
Copper Reef No. 2	Redhawk Copper, Inc	AMC 316113	8S	18E	14 NE1/4	53
Copper Reef No. 3	Redhawk Copper, Inc	AMC 316114	8S	18E	14 SW1/4	54
Copper Reef No. 4	Redhawk Copper, Inc	AMC 316115	8S	18E	14 NW1/4	55
North Star No. 1	Redhawk Copper, Inc	AMC 316116	8S	18E	14 SW1/4	56
North Star No. 2	Redhawk Copper, Inc	AMC 316117	8S	18E	14, 15	57
North Star No. 3	Redhawk Copper, Inc	AMC 316118	8S	18E	14, 15	58
Buzzard No. 1	Redhawk Copper, Inc	AMC 316119	8S	18E	11 NW1/4	59
Buzzard No. 2	Redhawk Copper, Inc	AMC 316120	8S	18E	11 NW1/4	60
Buzzard No. 3	Redhawk Copper, Inc	AMC 316121	8S	18E	11 NW1/4	61

RECEIVED
BLM AZ STATE OFFICE
2012 AUG 21 P 1:49
PHOENIX, ARIZONA

EXHIBIT A

Claim Name	Owner of Record	BLM AMC Serial #	G&SR BM		Section	
			TwN	Rng		
Buzzard No. 4	Redhawk Copper, Inc	AMC 316122	8S	18E	11 NW1/4	62
Buzzard No. 5	Redhawk Copper, Inc	AMC 316123	8S	18E	11 NE1/4	63
Buzzard No. 6	Redhawk Copper, Inc	AMC 316124	8S	18E	11 NE1/4	64
Buzzard No. 7	Redhawk Copper, Inc	AMC 316125	8S	18E	11 NE1/4	65
Albatross No. 1	Redhawk Copper, Inc	AMC 316126	8S	18E	11, 12	66
Albatross No. 2	Redhawk Copper, Inc	AMC 316127	8S	18E	12 SW1/4	67
Albatross No. 3	Redhawk Copper, Inc	AMC 316128	8S	18E	11, 12	68
Albatross No. 4	Redhawk Copper, Inc	AMC 316129	8S	18E	12 SW1/4	69
Albatross No. 5	Redhawk Copper, Inc	AMC 316130	8S	18E	11, 12	70
Albatross No. 6	Redhawk Copper, Inc	AMC 316131	8S	18E	12 NW1/4	71
Albatross No. 7	Redhawk Copper, Inc	AMC 316132	8S	18E	11, 12	72
Albatross No. 8	Redhawk Copper, Inc	AMC 316133	8S	18E	12 NW1/4	73
Albatross No. 17	Redhawk Copper, Inc	AMC 316134	8S	18E	11, 12	74
Siskon No. 40	Redhawk Copper, Inc	AMC 316135	8S	18E	15 NE1/4	75
Siskon No. 42	Redhawk Copper, Inc	AMC 316136	8S	18E	14, 15	76
Siskon No. 44	Redhawk Copper, Inc	AMC 316137	8S	18E	14, 15	77
Siskon No. 53	Redhawk Copper, Inc	AMC 316138	8S	18E	10 SE1/4	78
Siskon No. 56	Redhawk Copper, Inc	AMC 316139	8S	18E	10 SE1/4	79
Siskon No. 57	Redhawk Copper, Inc	AMC 316140	8S	18E	15 NE1/4	80
Siskon No. 58	Redhawk Copper, Inc	AMC 316141	8S	18E	15 NE1/4	81
Siskon No. 83	Redhawk Copper, Inc	AMC 316142	8S	18E	14, 15	82
Siskon No. 84	Redhawk Copper, Inc	AMC 316143	8S	18E	14, 15	83
Siskon No. 85	Redhawk Copper, Inc	AMC 316144	8S	18E	14 SW1/4	84
Siskon No. 87	Redhawk Copper, Inc	AMC 316145	8S	18E	14 SW1/4	85
Crow 1	Redhawk Copper, Inc	AMC 335144	8S	18E	9 SE1/4	86
Crow 2	Redhawk Copper, Inc	AMC 335145	8S	18E	9 SE1/4	87
Crow 3	Redhawk Copper, Inc	AMC 335146	8S	18E	9 SE1/4	88
Crow 4	Redhawk Copper, Inc	AMC 335147	8S	18E	9 SE1/4	89
Crow 5	Redhawk Copper, Inc	AMC 335148	8S	18E	9 SE1/4	90
Crow 6	Redhawk Copper, Inc	AMC 335149	8S	18E	9 SE1/4	91
Crow 7	Redhawk Copper, Inc	AMC 335150	8S	18E	9 NE1/4	92
Crow 8	Redhawk Copper, Inc	AMC 335151	8S	18E	9 NE1/4	93
Crow 9	Redhawk Copper, Inc	AMC 335152	8S	18E	9 NE1/4	94
Crow 10	Redhawk Copper, Inc	AMC 335153	8S	18E	9 NE1/4	95
Crow 11	Redhawk Copper, Inc	AMC 335154	8S	18E	9 NE1/4	96
Crow 12	Redhawk Copper, Inc	AMC 335155	8S	18E	9 NE1/4	97
Crow 13	Redhawk Copper, Inc	AMC 335156	8S	18E	9, 4	98
Crow 14	Redhawk Copper, Inc	AMC 335157	8S	18E	9, 4	99
Crow 15	Redhawk Copper, Inc	AMC 335158	8S	18E	4 SE1/4	100
Crow 16	Redhawk Copper, Inc	AMC 335159	8S	18E	4 SE1/4	101
Crow 17	Redhawk Copper, Inc	AMC 335160	8S	18E	9 SE1/4	102
Crow 20	Redhawk Copper, Inc	AMC 335161	8S	18E	10 SW1/4	103
Crow 21	Redhawk Copper, Inc	AMC 335162	8S	18E	10 SW1/4	104
Crow 22	Redhawk Copper, Inc	AMC 335163	8S	18E	10 NE1/4	105
Crow 23	Redhawk Copper, Inc	AMC 335164	8S	18E	10 NE1/4	106
Crow 24	Redhawk Copper, Inc	AMC 335165	8S	18E	10 NE1/4	107
Crow 25	Redhawk Copper, Inc	AMC 335166	8S	18E	3 SW1/4	108
Crow 26	Redhawk Copper, Inc	AMC 335167	8S	18E	3 SW1/4	109
Siskon No. 46	Redhawk Copper, Inc	AMC 335168	8S	18E	15 NE1/4	110
Siskon No. 48	Redhawk Copper, Inc	AMC 335169	8S	18E	15 SE1/4	111
Siskon No. 51	Redhawk Copper, Inc	AMC 335170	8S	18E	14 SW1/4	112
Siskon No. 59	Redhawk Copper, Inc	AMC 335171	8S	18E	15 NE1/4	113
Siskon No. 60	Redhawk Copper, Inc	AMC 335172	8S	18E	15 NE1/4	114
Siskon No. 64	Redhawk Copper, Inc	AMC 335173	8S	18E	10 SW1/4	115
Siskon 65	Redhawk Copper, Inc	AMC 335174	8S	18E	10 SW1/4	116
Siskon 66	Redhawk Copper, Inc	AMC 335175	8S	18E	10 SW1/4	117
Siskon 67	Redhawk Copper, Inc	AMC 335176	8S	18E	10 SW1/4	118
Siskon 68	Redhawk Copper, Inc	AMC 335177	8S	18E	10 SW1/4	119
Siskon 69	Redhawk Copper, Inc	AMC 335178	8S	18E	10 SW1/4	120
Siskon 70	Redhawk Copper, Inc	AMC 335179	8S	18E	10 SW1/4	121
Siskon 71	Redhawk Copper, Inc	AMC 335180	8S	18E	10 SW1/4	122

PHOENIX, ARIZONA

2012 AUG 21 P 1:49

RECEIVED
BLM AZ STATE OFFICE

EXHIBIT A

Claim Name	Owner of Record	BLM AMC Serial #	G&SR BM		Section	
			Twn	Rng		
Siskon 72	Redhawk Copper, Inc	AMC 335181	8S	18E	15 NW1/4	123
C.C. 8	Redhawk Copper, Inc	AMC 335182	8S	18E	10 NW1/4	124
C.C. 9	Redhawk Copper, Inc	AMC 335183	8S	18E	10 NW1/4	125
C.C. 11	Redhawk Copper, Inc	AMC 335184	8S	18E	10 NW1/4	126
Swallow 1	Redhawk Copper, Inc	AMC 337099	8S	18E	9 SE1/4	127
Swallow 2	Redhawk Copper, Inc	AMC 337100	8S	18E	9 NW1/4	128
Swallow 3	Redhawk Copper, Inc	AMC 337101	8S	18E	9 NW1/4	129
Swallow 4	Redhawk Copper, Inc	AMC 337102	8S	18E	9 NE1/4	130
Swallow 5	Redhawk Copper, Inc	AMC 337103	8S	18E	9 NW1/4	131
Swallow 6	Redhawk Copper, Inc	AMC 337104	8S	18E	9 NE1/4	132
Swallow 7	Redhawk Copper, Inc	AMC 337105	8S	18E	9 NE1/4	133
Hawk #1	Redhawk Copper, Inc	AMC 342788	8S	18E	3 SE1/4	134
Hawk #2	Redhawk Copper, Inc	AMC 342789	8S	18E	3 SE1/4	135
Hawk #3	Redhawk Copper, Inc	AMC 342790	8S	18E	3 NE1/4	136
Hawk #4	Redhawk Copper, Inc	AMC 342791	8S	18E	3 NE1/4	137
Hawk #5	Redhawk Copper, Inc	AMC 342792	8S	18E	3 NE1/4	138
Hawk #6	Redhawk Copper, Inc	AMC 342793	8S	18E	3 NE1/4	139
Hawk #7	Redhawk Copper, Inc	AMC 342794	8S	18E	3 NE1/4	140
Hawk #8	Redhawk Copper, Inc	AMC 342795	8S	18E	3 SW1/4	141
Hawk #9	Redhawk Copper, Inc	AMC 342796	8S	18E	3 SW1/4	142
Hawk #10	Redhawk Copper, Inc	AMC 342797	8S	18E	3 SW1/4	143
Hawk #11	Redhawk Copper, Inc	AMC 342798	8S	18E	3 NW1/4	144
Hawk #12	Redhawk Copper, Inc	AMC 342799	8S	18E	3 NW1/4	145
Hawk #13	Redhawk Copper, Inc	AMC 342800	8S	18E	3 NW1/4	146
Hawk #14	Redhawk Copper, Inc	AMC 342801	8S	18E	4 NE1/4	147
Hawk #15	Redhawk Copper, Inc	AMC 342802	8S	18E	4 NE1/4	148
Chapo #1	Redhawk Copper, Inc	AMC 349078	8S	18E	14 SW1/4	149
Wren 1	Redhawk Copper, Inc	AMC 352161	8S	18E	15 NW1/4	150
Wren 2	Redhawk Copper, Inc	AMC 352162	8S	18E	15 NW1/4	151
Wren 3	Redhawk Copper, Inc	AMC 352163	8S	18E	15 NW1/4	152
Parrot 1	Redhawk Copper, Inc	AMC 352164	8S	18E	1 NW1/4	153
Parrot 2	Redhawk Copper, Inc	AMC 352165	8S	18E	1 NW1/4	154
Parrot 3	Redhawk Copper, Inc	AMC 352166	8S	18E	1 NW1/4	155
Parrot 4	Redhawk Copper, Inc	AMC 352167	8S	18E	1 NW1/4	156
Parrot 5	Redhawk Copper, Inc	AMC 352168	8S	18E	1 NW1/4	157
Parrot 6	Redhawk Copper, Inc	AMC 352169	8S	18E	1 NW1/4	158
Parrot 7	Redhawk Copper, Inc	AMC 352170	8S	18E	1 SW1/4	159
Parrot 8	Redhawk Copper, Inc	AMC 352171	8S	18E	1 SW1/4	160
Parrot 9	Redhawk Copper, Inc	AMC 352172	8S	18E	1 SW1/4	161
Parrot 10	Redhawk Copper, Inc	AMC 352173	8S	18E	1 SW1/4	162
Parrot 11	Redhawk Copper, Inc	AMC 352174	8S	18E	1 SW1/4	163
Parrot 12	Redhawk Copper, Inc	AMC 352175	8S	18E	1 SW1/4	164
Buzzard No. 8	Redhawk Copper, Inc	AMC 352176	8S	18E	11 NE1/4	165
PF	Redhawk Copper, Inc	AMC 352300	8S	18E	11 NW1/4	166
NS #1	Redhawk Copper, Inc	AMC 352301	8S	18E	14 SW1/4	167
WREN-4	Redhawk Copper, Inc	AMC 371132	8S	18E	14 SE1/4	168
WREN-5	Redhawk Copper, Inc	AMC 371133	8S	18E	14 SE1/4	169
WREN-6	Redhawk Copper, Inc	AMC 371134	8S	18E	14 SE1/4	170
WREN-7	Redhawk Copper, Inc	AMC 371135	8S	18E	14 SE1/4	171
WREN-8	Redhawk Copper, Inc	AMC 371136	8S	18E	14 NE1/4	172
WREN-9	Redhawk Copper, Inc	AMC 371137	8S	18E	15 SE1/4	173
WREN-10	Redhawk Copper, Inc	AMC 371138	8S	18E	15 SE1/4	174
WREN-11	Redhawk Copper, Inc	AMC 371139	8S	18E	15 SE1/4	175
WREN-12	Redhawk Copper, Inc	AMC 371140	8S	18E	15 SE1/4	176
WREN-13	Redhawk Copper, Inc	AMC 371141	8S	18E	15 SE1/4	177
WREN-14	Redhawk Copper, Inc	AMC 371142	8S	18E	15 SE1/4	178
WREN-15	Redhawk Copper, Inc	AMC 371143	8S	18E	15 SE1/4	179
WREN-16	Redhawk Copper, Inc	AMC 371144	8S	18E	15 SE1/4	180
WREN-17	Redhawk Copper, Inc	AMC 371145	8S	18E	15 SW1/4	181
WREN-18	Redhawk Copper, Inc	AMC 371146	8S	18E	15 NW1/4	182
WREN-19	Redhawk Copper, Inc	AMC 371147	8S	18E	15 NW1/4	183

RECEIVED
BLM AZ STATE OFFICE
2012 AUG 21 P 1:49
PHOENIX, ARIZONA

EXHIBIT A

Claim Name	Owner of Record	BLM AMC Serial #	G&SR BM		Section	
			TwN	Rng		
WREN-20	Redhawk Copper, Inc	AMC 371148	8S	18E	15 NW1/4	184
WREN-21	Redhawk Copper, Inc	AMC 371149	8S	18E	15 NW1/4	185
WREN-22	Redhawk Copper, Inc	AMC 371150	8S	18E	9 SE1/4	186
WREN-23	Redhawk Copper, Inc	AMC 371151	8S	18E	9 SE1/4	187
WREN-24	Redhawk Copper, Inc	AMC 371152	8S	18E	9 SE1/4	188
WREN-44	Redhawk Copper, Inc	AMC 371153	8S	18E	3 NW1/4	189
WREN-45	Redhawk Copper, Inc	AMC 371154	8S	18E	3 NW1/4	190
WREN-46	Redhawk Copper, Inc	AMC 371155	8S	18E	3 NW1/4	191
WREN-47	Redhawk Copper, Inc	AMC 371156	8S	18E	3 NW1/4	192
WREN-48	Redhawk Copper, Inc	AMC 371157	8S	18E	3 NE1/4	193
WREN-49	Redhawk Copper, Inc	AMC 371158	8S	18E	3 NE1/4	194
WREN-50	Redhawk Copper, Inc	AMC 371159	8S	18E	3 NE1/4	195
WREN-51	Redhawk Copper, Inc	AMC 371160	8S	18E	3 NE1/4	196
WREN-52	Redhawk Copper, Inc	<u>AMC 371161</u>	8S	18E	3 NE1/4	197
WREN-25	Redhawk Copper, Inc	AMC 373192	8S	18E	4 SW1/4	198
WREN-26	Redhawk Copper, Inc	AMC 373193	8S	18E	4 SW1/4	199
WREN-27	Redhawk Copper, Inc	AMC 373194	8S	18E	4 SW1/4	200
WREN-28	Redhawk Copper, Inc	AMC 373195	8S	18E	4 SW1/4	201
WREN-29	Redhawk Copper, Inc	AMC 373196	8S	18E	4 SW1/4	202
WREN-30	Redhawk Copper, Inc	AMC 373197	8S	18E	4 SW1/4	203
WREN-31	Redhawk Copper, Inc	AMC 373198	8S	18E	4 SW1/4	204
WREN-32	Redhawk Copper, Inc	AMC 373199	8S	18E	4 NE1/4	205
WREN-33	Redhawk Copper, Inc	AMC 373200	8S	18E	4 NE1/4	206
WREN-34	Redhawk Copper, Inc	AMC 373201	8S	18E	4 NE1/4	207
WREN-35	Redhawk Copper, Inc	AMC 373202	8S	18E	4 NW1/4	208
WREN-36	Redhawk Copper, Inc	AMC 373203	8S	18E	4 NW1/4	209
WREN-37	Redhawk Copper, Inc	AMC 373204	8S	18E	4 NW1/4	210
WREN-38	Redhawk Copper, Inc	AMC 373205	8S	18E	4 NW1/4	211
WREN-39	Redhawk Copper, Inc	AMC 373206	8S	18E	4 NE1/4	212
WREN-40	Redhawk Copper, Inc	AMC 373207	8S	18E	4 NE1/4	213
WREN-41	Redhawk Copper, Inc	AMC 373208	8S	18E	4 NE1/4	214
WREN-42	Redhawk Copper, Inc	AMC 373209	8S	18E	4 NE1/4	215
WREN-43	Redhawk Copper, Inc	<u>AMC 373210</u>	8S	18E	4 NE1/4	216
NCC 1	Redhawk Copper, Inc	<u>AMC408299</u>	7S	18E	31	217
NCC 2	Redhawk Copper, Inc	AMC408300	7S	18E	31	218
NCC 3	Redhawk Copper, Inc	AMC408301	7S	18E	31	219
NCC 4	Redhawk Copper, Inc	AMC408302	7S	18E	31	220
NCC 5	Redhawk Copper, Inc	AMC408303	7S	18E	31	221
NCC 6	Redhawk Copper, Inc	AMC408304	7S	18E	31	222
NCC 7	Redhawk Copper, Inc	AMC408305	7S	18E	31	223
NCC 8	Redhawk Copper, Inc	AMC408306	7S	18E	31	224
NCC 9	Redhawk Copper, Inc	AMC408307	7S	18E	31	225
NCC 10	Redhawk Copper, Inc	AMC408308	7S	18E	31	226
NCC 11	Redhawk Copper, Inc	AMC408309	7S	18E	31	227
NCC 12	Redhawk Copper, Inc	AMC408310	7S	18E	31	228
NCC 13	Redhawk Copper, Inc	AMC408311	7S	18E	31	229
NCC 14	Redhawk Copper, Inc	AMC408312	7S	18E	31	230
NCC 15	Redhawk Copper, Inc	AMC408313	7S	18E	31	231
NCC 16	Redhawk Copper, Inc	AMC408314	7S	18E	31	232
NCC 17	Redhawk Copper, Inc	AMC408315	7S	18E	31	233
NCC 18	Redhawk Copper, Inc	AMC408316	7S	18E	31	234
NCC 19	Redhawk Copper, Inc	AMC408317	7S	18E	31	235
NCC 20	Redhawk Copper, Inc	<u>AMC408318</u>	7S	18E	31	236
NCC 51	Redhawk Copper, Inc	<u>AMC408321</u>	7S	18E	30	237
NCC 90	Redhawk Copper, Inc	AMC408323	7S	18E	19	238
NCC 91	Redhawk Copper, Inc	AMC408324	7S	18E	19	239
NCC 92	Redhawk Copper, Inc	AMC408325	7S	18E	19	240
NCC 100	Redhawk Copper, Inc	AMC408326	7S	18E	19	241
NCC 101	Redhawk Copper, Inc	AMC408327	7S	18E	19	242
NCC 102	Redhawk Copper, Inc	AMC408328	7S	18E	19	243
NCC 93	Redhawk Copper, Inc	AMC408329	7S	18E	18	244

RECEIVED
BLM AZ STATE OFFICE
2012 AUG 21 P 1:50
PHOENIX, ARIZONA

EXHIBIT A

Claim Name	Owner of Record	BLM AMC Serial #	G&SR BM		Section	
			Twn	Rng		
NCC 94	Redhawk Copper, Inc	AMC408330	7S	18E	18	245
NCC 95	Redhawk Copper, Inc	AMC408331	7S	18E	18	246
NCC 96	Redhawk Copper, Inc	AMC408332	7S	18E	18	247
NCC 97	Redhawk Copper, Inc	AMC408333	7S	18E	18	248
NCC 98	Redhawk Copper, Inc	AMC408334	7S	18E	18	249
NCC 99	Redhawk Copper, Inc	AMC408335	7S	18E	18	250
NCC 103	Redhawk Copper, Inc	AMC408336	7S	18E	18	251
NCC 104	Redhawk Copper, Inc	AMC408337	7S	18E	18	252
NCC 105	Redhawk Copper, Inc	AMC408338	7S	18E	18	253
NCC 106	Redhawk Copper, Inc	AMC408339	7S	18E	18	254
NCC 107	Redhawk Copper, Inc	AMC408340	7S	18E	18	255
NCC 108	Redhawk Copper, Inc	AMC408341	7S	18E	18	256
NCC 109	Redhawk Copper, Inc	AMC408342	7S	18E	18	257
NCC 110	Redhawk Copper, Inc	AMC408343	7S	18E	18	258
NCC 111	Redhawk Copper, Inc	AMC408344	7S	18E	18	259
NCC 112	Redhawk Copper, Inc	AMC408345	7S	18E	18	260
NCC 113	Redhawk Copper, Inc	AMC408346	7S	18E	18	261
NCC 114	Redhawk Copper, Inc	AMC408347	7S	18E	18	262
NCC 115	Redhawk Copper, Inc	AMC408348	7S	18E	18	263
NCC 116	Redhawk Copper, Inc	AMC408349	7S	18E	18	264
NCC 117	Redhawk Copper, Inc	AMC408350	7S	18E	18	265
NCC 118	Redhawk Copper, Inc	AMC408351	7S	18E	18	266
NCC 119	Redhawk Copper, Inc	AMC408352	7S	18E	18	267
NCC 120	Redhawk Copper, Inc	AMC408353	7S	18E	18	268
NCC 121	Redhawk Copper, Inc	AMC408354	7S	18E	18	269
NCC 122	Redhawk Copper, Inc	AMC408355	7S	18E	18	270
NCC 123	Redhawk Copper, Inc	AMC408356	7S	18E	18	271
NCC 124	Redhawk Copper, Inc	AMC408357	7S	18E	18	272
NCC 125	Redhawk Copper, Inc	AMC408358	7S	18E	18	273
NCC 126	Redhawk Copper, Inc	AMC408359	7S	18E	18	274
NCC 127	Redhawk Copper, Inc	AMC408360	7S	18E	18	275
NCC 128	Redhawk Copper, Inc	AMC408361	7S	18E	18	276
NCC 129	Redhawk Copper, Inc	AMC408362	7S	18E	18	277
NCC 130	Redhawk Copper, Inc	AMC408363	7S	18E	18	278
NCC 131	Redhawk Copper, Inc	AMC408364	7S	18E	18	279
NCC 132	Redhawk Copper, Inc	AMC408365	7S	18E	18	280
NCC 232	Redhawk Copper, Inc	AMC408366	7S	18E	17	281
NCC 233	Redhawk Copper, Inc	AMC408367	7S	18E	17	282
NCC 234	Redhawk Copper, Inc	AMC408368	7S	18E	17	283
NCC 235	Redhawk Copper, Inc	AMC408369	7S	18E	17	284
NCC 241	Redhawk Copper, Inc	AMC408370	7S	18E	17	285
NCC 242	Redhawk Copper, Inc	AMC408371	7S	18E	17	286
NCC 243	Redhawk Copper, Inc	AMC408372	7S	18E	17	287
NCC 244	Redhawk Copper, Inc	AMC408373	7S	18E	17	288
NCC 245	Redhawk Copper, Inc	AMC408374	7S	18E	17	289
NCC 246	Redhawk Copper, Inc	AMC408375	7S	18E	17	290
NCC 247	Redhawk Copper, Inc	AMC408376	7S	18E	17	291
NCC 248	Redhawk Copper, Inc	AMC408377	7S	18E	17	292
NCC 272	Redhawk Copper, Inc	AMC408378	7S	18E	28	293
NCC 273	Redhawk Copper, Inc	AMC408379	7S	18E	28	294
NCC 274	Redhawk Copper, Inc	AMC408380	7S	18E	28	295
NCC 275	Redhawk Copper, Inc	AMC408381	7S	18E	28	296
NCC 276	Redhawk Copper, Inc	AMC408382	7S	18E	28	297
NCC 293	Redhawk Copper, Inc	AMC408383	7S	18E	28	298
NCC 294	Redhawk Copper, Inc	AMC408384	7S	18E	28	299
NCC 295	Redhawk Copper, Inc	AMC408385	7S	18E	28	300
NCC 296	Redhawk Copper, Inc	AMC408386	7S	18E	28	301
NCC 297	Redhawk Copper, Inc	AMC408387	7S	18E	28	302
NCC 298	Redhawk Copper, Inc	AMC408388	7S	18E	28	303
NCC 299	Redhawk Copper, Inc	AMC408389	7S	18E	28	304
NCC 300	Redhawk Copper, Inc	AMC408390	7S	18E	28	305

RECEIVED
BLM AZ STATE OFFICE
2012 AUG 21 P 1:50
PHOENIX, ARIZONA

EXHIBIT A

Claim Name	Owner of Record	BLM AMC Serial #	G&SR BM		Section		
			Twn	Rng			
NCC 301	Redhawk Copper, Inc	AMC408391	7S	18E	28	306	
NCC 302	Redhawk Copper, Inc	AMC408392	7S	18E	28	307	
NCC 319	Redhawk Copper, Inc	AMC408393	7S	18E	28	308	
NCC 320	Redhawk Copper, Inc	AMC408394	7S	18E	28	309	
NCC 321	Redhawk Copper, Inc	AMC408395	7S	18E	28	310	
NCC 322	Redhawk Copper, Inc	AMC408396	7S	18E	28	311	
NCC 323	Redhawk Copper, Inc	AMC408397	7S	18E	28	312	
NCC 324	Redhawk Copper, Inc	AMC408398	7S	18E	28	313	
NCC 325	Redhawk Copper, Inc	AMC408399	7S	18E	28	314	
NCC 277	Redhawk Copper, Inc	AMC408400	7S	18E	29	315	
NCC 278	Redhawk Copper, Inc	AMC408401	7S	18E	29	316	
NCC 279	Redhawk Copper, Inc	AMC408402	7S	18E	29	317	
NCC 280	Redhawk Copper, Inc	AMC408403	7S	18E	29	318	
NCC 283	Redhawk Copper, Inc	AMC408404	7S	18E	29	319	
NCC 284	Redhawk Copper, Inc	AMC408405	7S	18E	29	320	
NCC 285	Redhawk Copper, Inc	AMC408406	7S	18E	29	321	
NCC 286	Redhawk Copper, Inc	AMC408407	7S	18E	29	322	
NCC 287	Redhawk Copper, Inc	AMC408408	7S	18E	29	323	
NCC 288	Redhawk Copper, Inc	AMC408409	7S	18E	29	324	
NCC 289	Redhawk Copper, Inc	AMC408410	7S	18E	29	325	
NCC 290	Redhawk Copper, Inc	AMC408411	7S	18E	29	326	
NCC 291	Redhawk Copper, Inc	AMC408412	7S	18E	29	327	
NCC 292	Redhawk Copper, Inc	AMC408413	7S	18E	29	328	
NCC 303	Redhawk Copper, Inc	AMC408414	7S	18E	29	329	
NCC 304	Redhawk Copper, Inc	AMC408415	7S	18E	29	330	
NCC 305	Redhawk Copper, Inc	AMC408416	7S	18E	29	331	
NCC 306	Redhawk Copper, Inc	AMC408417	7S	18E	29	332	
NCC 307	Redhawk Copper, Inc	AMC408418	7S	18E	29	333	
NCC 308	Redhawk Copper, Inc	AMC408419	7S	18E	29	334	
NCC 309	Redhawk Copper, Inc	AMC408420	7S	18E	29	335	
NCC 310	Redhawk Copper, Inc	AMC408421	7S	18E	29	336	
NCC 311	Redhawk Copper, Inc	AMC408422	7S	18E	29	337	
NCC 312	Redhawk Copper, Inc	AMC408423	7S	18E	29	338	
NCC 313	Redhawk Copper, Inc	AMC408424	7S	18E	29	339	
NCC 314	Redhawk Copper, Inc	AMC408425	7S	18E	29	340	
NCC 315	Redhawk Copper, Inc	AMC408426	7S	18E	29	341	
NCC 316	Redhawk Copper, Inc	AMC408427	7S	18E	29	342	
NCC 317	Redhawk Copper, Inc	AMC408428	7S	18E	29	343	
NCC 318	Redhawk Copper, Inc	AMC408429	7S	18E	29	344	
NCC 329	Redhawk Copper, Inc	AMC408430	7S	18E	29	345	
NCC 330	Redhawk Copper, Inc	AMC408431	7S	18E	29	346	
NCC 331	Redhawk Copper, Inc	AMC408432	7S	18E	29	347	
NCC 332	Redhawk Copper, Inc	AMC408433	7S	18E	29	348	
NCC 333	Redhawk Copper, Inc	AMC408434	7S	18E	29	349	
NCC 334	Redhawk Copper, Inc	AMC408435	7S	18E	29	350	
NCC 335	Redhawk Copper, Inc	AMC408436	7S	18E	29	351	
NCC 336	Redhawk Copper, Inc	AMC408437	7S	18E	29	352	
NCC 326	Redhawk Copper, Inc	AMC408438	7S	18E	33	353	
NCC 327	Redhawk Copper, Inc	AMC408439	7S	18E	33	354	
NCC 328	Redhawk Copper, Inc	AMC408440	7S	18E	33	355	
NCC 337	Redhawk Copper, Inc	AMC408441	7S	18E	33	356	
NCC 338	Redhawk Copper, Inc	AMC408442	7S	18E	33	357	
NCC 339	Redhawk Copper, Inc	AMC408443	7S	18E	33	358	
NCC 366	Redhawk Copper, Inc	AMC408444	7S	18E	34	359	
NCC 367	Redhawk Copper, Inc	AMC408445	7S	18E	34	360	
NCC 368	Redhawk Copper, Inc	AMC408446	7S	18E	34	361	
NCC 369	Redhawk Copper, Inc	AMC408447	7S	18E	34	362	
NCC 370	Redhawk Copper, Inc	AMC408448	7S	18E	34	363	
NCC 371	Redhawk Copper, Inc	AMC408449	7S	18E	34	364	
NCC 372	Redhawk Copper, Inc	AMC408450	7S	18E	34	365	
NCC 373	Redhawk Copper, Inc	AMC408451	7S	18E	34	366	

RECEIVED
BLM AZ STATE OFFICE
2012 AUG 21 P 1:50
PHOENIX, ARIZONA

EXHIBIT A

Claim Name	Owner of Record	BLM AMC Serial #	G&SR BM		Section	
			TwN	Rng		
NCC 374	Redhawk Copper, Inc	AMC408452	7S	18E	34	367
NCC 393	Redhawk Copper, Inc	AMC408453	7S	18E	34	368
NCC 394	Redhawk Copper, Inc	AMC408454	7S	18E	34	369
NCC 395	Redhawk Copper, Inc	AMC408455	7S	18E	34	370
NCC 396	Redhawk Copper, Inc	AMC408456	7S	18E	34	371
NCC 397	Redhawk Copper, Inc	AMC408457	7S	18E	34	372
NCC 398	Redhawk Copper, Inc	AMC408458	7S	18E	34	373
NCC 399	Redhawk Copper, Inc	AMC408459	7S	18E	34	374
NCC 400	Redhawk Copper, Inc	AMC408460	7S	18E	34	375
NCC 401	Redhawk Copper, Inc	AMC408461	7S	18E	34	376
NCC 528	Redhawk Copper, Inc	AMC408462	7S	17E	24	377
NCC 529	Redhawk Copper, Inc	AMC408463	7S	17E	24	378
NCC 530	Redhawk Copper, Inc	AMC408464	7S	17E	24	379
NCC 531	Redhawk Copper, Inc	AMC408465	7S	17E	24	380
NCC 532	Redhawk Copper, Inc	AMC408466	7S	17E	24	381
NCC 533	Redhawk Copper, Inc	AMC408467	7S	17E	24	382
NCC 534	Redhawk Copper, Inc	AMC408468	7S	17E	24	383
NCC 535	Redhawk Copper, Inc	AMC408469	7S	17E	24	384
NCC 536	Redhawk Copper, Inc	AMC408470	7S	17E	24	385
NCC 537	Redhawk Copper, Inc	AMC408471	7S	17E	24	386
NCC 538	Redhawk Copper, Inc	AMC408472	7S	17E	24	387
NCC 539	Redhawk Copper, Inc	AMC408473	7S	17E	24	388
NCC 540	Redhawk Copper, Inc	AMC408474	7S	17E	24	389
NCC 541	Redhawk Copper, Inc	AMC408475	7S	17E	24	390
NCC 542	Redhawk Copper, Inc	AMC408476	7S	17E	24	391
NCC 543	Redhawk Copper, Inc	AMC408477	7S	17E	24	392
NCC 544	Redhawk Copper, Inc	AMC408478	7S	17E	24	393
NCC 545	Redhawk Copper, Inc	AMC408479	7S	17E	24	394
NCC 591	Redhawk Copper, Inc	AMC408480	7S	17E	12	395
NCC 592	Redhawk Copper, Inc	AMC408481	7S	17E	12	396
NCC 593	Redhawk Copper, Inc	AMC408482	7S	17E	12	397
NCC 594	Redhawk Copper, Inc	AMC408483	7S	17E	12	398
NCC 595	Redhawk Copper, Inc	AMC408484	7S	17E	12	399
NCC 596	Redhawk Copper, Inc	AMC408485	7S	17E	12	400
NCC 597	Redhawk Copper, Inc	AMC408486	7S	17E	12	401
NCC 598	Redhawk Copper, Inc	AMC408487	7S	17E	12	402
NCC 599	Redhawk Copper, Inc	AMC408488	7S	17E	12	403
NCC 600	Redhawk Copper, Inc	AMC408489	7S	17E	12	404
NCC 601	Redhawk Copper, Inc	AMC408490	7S	17E	12	405
NCC 602	Redhawk Copper, Inc	AMC408491	7S	17E	12	406
NCC 603	Redhawk Copper, Inc	AMC408492	7S	17E	12	407
NCC 604	Redhawk Copper, Inc	AMC408493	7S	17E	12	408
NCC 605	Redhawk Copper, Inc	AMC408494	7S	17E	12	409
NCC 606	Redhawk Copper, Inc	AMC408495	7S	17E	12	410
NCC 607	Redhawk Copper, Inc	AMC408496	7S	17E	12	411
NCC 608	Redhawk Copper, Inc	AMC408497	7S	17E	12	412
NCC 609	Redhawk Copper, Inc	AMC408498	7S	17E	11	413
NCC 610	Redhawk Copper, Inc	AMC408499	7S	17E	11	414
NCC 611	Redhawk Copper, Inc	AMC408500	7S	17E	11	415
NCC 612	Redhawk Copper, Inc	AMC408501	7S	17E	11	416
NCC 613	Redhawk Copper, Inc	AMC408502	7S	17E	11	417
NCC 614	Redhawk Copper, Inc	AMC408503	7S	17E	11	418
NCC 615	Redhawk Copper, Inc	AMC408504	7S	17E	11	419
NCC 616	Redhawk Copper, Inc	AMC408505	7S	17E	11	420
NCC 617	Redhawk Copper, Inc	AMC408506	7S	17E	11	421
NCC 618	Redhawk Copper, Inc	AMC408507	7S	17E	11	422
NCC 619	Redhawk Copper, Inc	AMC408508	7S	17E	11	423
NCC 620	Redhawk Copper, Inc	AMC408509	7S	17E	11	424
NCC 621	Redhawk Copper, Inc	AMC408510	7S	17E	11	425
NCC 622	Redhawk Copper, Inc	AMC408511	7S	17E	11	426
NCC 623	Redhawk Copper, Inc	AMC408512	7S	17E	11	427

RECEIVED
BLM AZ STATE OFFICE
2012 AUG 21 P 1:50
PHOENIX, ARIZONA

EXHIBIT A

Claim Name	Owner of Record	BLM AMC Serial #	G&SR BM		Section		
			Twn	Rng			
NCC 624	Redhawk Copper, Inc	AMC408513	7S	17E	11	428	
NCC 625	Redhawk Copper, Inc	AMC408514	7S	17E	11	429	
NCC 626	Redhawk Copper, Inc	AMC408515	7S	17E	11	430	
NCC 636	Redhawk Copper, Inc	AMC408516	7S	17E	14	431	
NCC 637	Redhawk Copper, Inc	AMC408517	7S	17E	14	432	
NCC 638	Redhawk Copper, Inc	AMC408518	7S	17E	14	433	
NCC 639	Redhawk Copper, Inc	AMC408519	7S	17E	14	434	
NCC 640	Redhawk Copper, Inc	AMC408520	7S	17E	14	435	
NCC 641	Redhawk Copper, Inc	AMC408521	7S	17E	14	436	
NCC 642	Redhawk Copper, Inc	AMC408522	7S	17E	14	437	
NCC 643	Redhawk Copper, Inc	AMC408523	7S	17E	14	438	
NCC 644	Redhawk Copper, Inc	AMC408524	7S	17E	14	439	
NCC 645	Redhawk Copper, Inc	AMC408525	7S	17E	14	440	
NCC 646	Redhawk Copper, Inc	AMC408526	7S	17E	14	441	
NCC 647	Redhawk Copper, Inc	AMC408527	7S	17E	14	442	
NCC 648	Redhawk Copper, Inc	AMC408528	7S	17E	14	443	
NCC 649	Redhawk Copper, Inc	AMC408529	7S	17E	14	444	
NCC 650	Redhawk Copper, Inc	AMC408530	7S	17E	14	445	
NCC 651	Redhawk Copper, Inc	AMC408531	7S	17E	14	446	
NCC 652	Redhawk Copper, Inc	AMC408532	7S	17E	14	447	
NCC 653	Redhawk Copper, Inc	AMC408533	7S	17E	14	448	
NCC 654	Redhawk Copper, Inc	AMC408534	7S	17E	14	449	
NCC 655	Redhawk Copper, Inc	AMC408535	7S	17E	14	450	
NCC 656	Redhawk Copper, Inc	AMC408536	7S	17E	14	451	
NCC 657	Redhawk Copper, Inc	AMC408537	7S	17E	14	452	
NCC 658	Redhawk Copper, Inc	AMC408538	7S	17E	14	453	
NCC 659	Redhawk Copper, Inc	AMC408539	7S	17E	14	454	
NCC 660	Redhawk Copper, Inc	AMC408540	7S	17E	14	455	
NCC 661	Redhawk Copper, Inc	AMC408541	7S	17E	14	456	
NCC 662	Redhawk Copper, Inc	AMC408542	7S	17E	14	457	
NCC 663	Redhawk Copper, Inc	AMC408543	7S	17E	14	458	
NCC 664	Redhawk Copper, Inc	AMC408544	7S	17E	14	459	
NCC 665	Redhawk Copper, Inc	AMC408545	7S	17E	14	460	
NCC 666	Redhawk Copper, Inc	AMC408546	7S	17E	14	461	
NCC 667	Redhawk Copper, Inc	AMC408547	7S	17E	14	462	
NCC 668	Redhawk Copper, Inc	AMC408548	7S	17E	14	463	
NCC 669	Redhawk Copper, Inc	AMC408549	7S	17E	14	464	
NCC 670	Redhawk Copper, Inc	AMC408550	7S	17E	14	465	
NCC 671	Redhawk Copper, Inc	AMC408551	7S	17E	14	466	
NCC 672	Redhawk Copper, Inc	AMC408552	7S	17E	23	467	
NCC 673	Redhawk Copper, Inc	AMC408553	7S	17E	23	468	
NCC 674	Redhawk Copper, Inc	AMC408554	7S	17E	23	469	
NCC 675	Redhawk Copper, Inc	AMC408555	7S	17E	23	470	
NCC 676	Redhawk Copper, Inc	AMC408556	7S	17E	23	471	
NCC 677	Redhawk Copper, Inc	AMC408557	7S	17E	23	472	
NCC 678	Redhawk Copper, Inc	AMC408558	7S	17E	23	473	
NCC 679	Redhawk Copper, Inc	AMC408559	7S	17E	23	474	
NCC 680	Redhawk Copper, Inc	AMC408560	7S	17E	23	475	
NCC 681	Redhawk Copper, Inc	AMC408561	7S	17E	23	476	
NCC 682	Redhawk Copper, Inc	AMC408562	7S	17E	23	477	
NCC 683	Redhawk Copper, Inc	AMC408563	7S	17E	23	478	
NCC 684	Redhawk Copper, Inc	AMC408564	7S	17E	23	479	
NCC 685	Redhawk Copper, Inc	AMC408565	7S	17E	23	480	
NCC 686	Redhawk Copper, Inc	AMC408566	7S	17E	23	481	
NCC 687	Redhawk Copper, Inc	AMC408567	7S	17E	23	482	
NCC 688	Redhawk Copper, Inc	AMC408568	7S	17E	23	483	
NCC 689	Redhawk Copper, Inc	AMC408569	7S	17E	23	484	
NCC 690	Redhawk Copper, Inc	AMC408570	7S	17E	23	485	
NCC 691	Redhawk Copper, Inc	AMC408571	7S	17E	23	486	
NCC 692	Redhawk Copper, Inc	AMC408572	7S	17E	23	487	
NCC 705	Redhawk Copper, Inc	AMC408573	7S	17E	23	488	

RECEIVED
BLM AZ STATE OFFICE
2012 AUG 21 P 1:50
PHOENIX, ARIZONA

EXHIBIT A

Claim Name	Owner of Record	BLM AMC Serial #	G&SR BM		Section		
			Tw	Rng			
NCC 706	Redhawk Copper, Inc	AMC408574	7S	17E	23	489	
NCC 707	Redhawk Copper, Inc	AMC408575	7S	17E	23	490	
NCC 708	Redhawk Copper, Inc	AMC408576	7S	17E	10	491	
NCC 709	Redhawk Copper, Inc	AMC408577	7S	17E	10	492	
NCC 710	Redhawk Copper, Inc	AMC408578	7S	17E	10	493	
NCC 711	Redhawk Copper, Inc	AMC408579	7S	17E	10	494	
NCC 712	Redhawk Copper, Inc	AMC408580	7S	17E	10	495	
NCC 713	Redhawk Copper, Inc	AMC408581	7S	17E	10	496	
NCC 714	Redhawk Copper, Inc	AMC408582	7S	17E	10	497	
NCC 715	Redhawk Copper, Inc	AMC408583	7S	17E	10	498	
NCC 716	Redhawk Copper, Inc	AMC408584	7S	17E	10	499	
NCC 717	Redhawk Copper, Inc	AMC408585	7S	17E	10	500	
NCC 718	Redhawk Copper, Inc	AMC408586	7S	17E	10	501	
NCC 719	Redhawk Copper, Inc	AMC408587	7S	17E	10	502	
NCC 720	Redhawk Copper, Inc	AMC408588	7S	17E	10	503	
NCC 721	Redhawk Copper, Inc	AMC408589	7S	17E	10	504	
NCC 722	Redhawk Copper, Inc	AMC408590	7S	17E	10	505	
NCC 723	Redhawk Copper, Inc	AMC408591	7S	17E	10	506	
NCC 724	Redhawk Copper, Inc	AMC408592	7S	17E	10	507	
NCC 725	Redhawk Copper, Inc	AMC408593	7S	17E	10	508	
NCC 726	Redhawk Copper, Inc	AMC408594	7S	17E	10	509	
NCC 727	Redhawk Copper, Inc	AMC408595	7S	17E	10	510	
NCC 728	Redhawk Copper, Inc	AMC408596	7S	17E	10	511	
NCC 729	Redhawk Copper, Inc	AMC408597	7S	17E	10	512	
NCC 730	Redhawk Copper, Inc	AMC408598	7S	17E	10	513	
NCC 731	Redhawk Copper, Inc	AMC408599	7S	17E	10	514	
NCC 732	Redhawk Copper, Inc	AMC408600	7S	17E	10	515	
NCC 733	Redhawk Copper, Inc	AMC408601	7S	17E	10	516	
NCC 734	Redhawk Copper, Inc	AMC408602	7S	17E	10	517	
NCC 735	Redhawk Copper, Inc	AMC408603	7S	17E	10	518	
NCC 736	Redhawk Copper, Inc	AMC408604	7S	17E	10	519	
NCC 737	Redhawk Copper, Inc	AMC408605	7S	17E	10	520	
NCC 738	Redhawk Copper, Inc	AMC408606	7S	17E	10	521	
NCC 739	Redhawk Copper, Inc	AMC408607	7S	17E	10	522	
NCC 740	Redhawk Copper, Inc	AMC408608	7S	17E	10	523	
NCC 741	Redhawk Copper, Inc	AMC408609	7S	17E	10	524	
NCC 742	Redhawk Copper, Inc	AMC408610	7S	17E	10	525	
NCC 743	Redhawk Copper, Inc	AMC408611	7S	17E	10	526	
NCC 236	Redhawk Copper, Inc	AMC409378	7S	18E	17	527	
NCC 237	Redhawk Copper, Inc	AMC409379	7S	18E	17	528	
NCC 375	Redhawk Copper, Inc	AMC409380	7S	18E	35	529	
NCC 376	Redhawk Copper, Inc	AMC409381	7S	18E	35	530	
NCC 377	Redhawk Copper, Inc	AMC409382	7S	18E	35	531	
NCC 378	Redhawk Copper, Inc	AMC409383	7S	18E	35	532	
NCC 379	Redhawk Copper, Inc	AMC409384	7S	18E	35	533	
NCC 380	Redhawk Copper, Inc	AMC409385	7S	18E	35	534	
NCC 381	Redhawk Copper, Inc	AMC409386	7S	18E	35	535	
NCC 382	Redhawk Copper, Inc	AMC409387	7S	18E	35	536	
NCC 383	Redhawk Copper, Inc	AMC409388	7S	18E	35	537	
NCC 384	Redhawk Copper, Inc	AMC409389	7S	18E	35	538	
NCC 385	Redhawk Copper, Inc	AMC409390	7S	18E	35	539	
NCC 386	Redhawk Copper, Inc	AMC409391	7S	18E	35	540	
NCC 387	Redhawk Copper, Inc	AMC409392	7S	18E	35	541	
NCC 388	Redhawk Copper, Inc	AMC409393	7S	18E	35	542	
NCC 389	Redhawk Copper, Inc	AMC409394	7S	18E	35	543	
NCC 390	Redhawk Copper, Inc	AMC409395	7S	18E	35	544	
NCC 391	Redhawk Copper, Inc	AMC409396	7S	18E	35	545	
NCC 392	Redhawk Copper, Inc	AMC409397	7S	18E	35	546	
NCC 411	Redhawk Copper, Inc	AMC409398	7S	18E	35	547	
NCC 412	Redhawk Copper, Inc	AMC409399	7S	18E	35	548	
NCC 413	Redhawk Copper, Inc	AMC409400	7S	18E	35	549	

RECEIVED
BLM AZ STATE OFFICE
2012 AUG 21 P 1:50
PHOENIX, ARIZONA

EXHIBIT A

Claim Name	Owner of Record	BLM AMC Serial #	G&SR BM		Section	
			Twn	Rng		
NCC 414	Redhawk Copper, Inc	AMC409401	7S	18E	35	550
NCC 415	Redhawk Copper, Inc	AMC409402	7S	18E	35	551
NCC 416	Redhawk Copper, Inc	AMC409403	7S	18E	35	552
NCC 417	Redhawk Copper, Inc	AMC409404	7S	18E	35	553
NCC 418	Redhawk Copper, Inc	AMC409405	7S	18E	35	554
NCC 419	Redhawk Copper, Inc	AMC409406	7S	18E	35	555
NCC 420	Redhawk Copper, Inc	AMC409407	7S	18E	35	556
NCC 421	Redhawk Copper, Inc	AMC409408	7S	18E	35	557
NCC 422	Redhawk Copper, Inc	AMC409409	7S	18E	35	558
NCC 423	Redhawk Copper, Inc	AMC409410	7S	18E	35	559
NCC 424	Redhawk Copper, Inc	AMC409411	7S	18E	35	560
NCC 425	Redhawk Copper, Inc	AMC409412	7S	18E	35	561
NCC 426	Redhawk Copper, Inc	AMC409413	7S	18E	35	562
NCC 427	Redhawk Copper, Inc	AMC409414	7S	18E	35	563
NCC 428	Redhawk Copper, Inc	AMC409415	7S	18E	35	564
NCC 41	Redhawk Copper, Inc	AMC411910	7S	18E	30	565
NCC 42	Redhawk Copper, Inc	AMC411911	7S	18E	30	566
NCC 43	Redhawk Copper, Inc	AMC411912	7S	18E	30	567
NCC 44	Redhawk Copper, Inc	AMC411913	7S	18E	30	568
NCC 45	Redhawk Copper, Inc	AMC411914	7S	18E	30	569
NCC 46	Redhawk Copper, Inc	AMC411915	7S	18E	30	570
NCC 47	Redhawk Copper, Inc	AMC411916	7S	18E	30	571
NCC 48	Redhawk Copper, Inc	AMC411917	7S	18E	30	572
NCC 53	Redhawk Copper, Inc	AMC411918	7S	18E	30	573
NCC 54	Redhawk Copper, Inc	AMC411919	7S	18E	30	574
NCC 55	Redhawk Copper, Inc	AMC411920	7S	18E	30	575
NCC 56	Redhawk Copper, Inc	AMC411921	7S	18E	30	576
NCC 57	Redhawk Copper, Inc	AMC411922	7S	18E	30	577
NCC 58	Redhawk Copper, Inc	AMC411923	7S	18E	30	578
NCC 59	Redhawk Copper, Inc	AMC411924	7S	18E	30	579
NCC 60	Redhawk Copper, Inc	AMC411925	7S	18E	30	580
NCC 61	Redhawk Copper, Inc	AMC411926	7S	18E	30	581
NCC 62	Redhawk Copper, Inc	AMC411927	7S	18E	30	582
NCC 63	Redhawk Copper, Inc	AMC411928	7S	18E	30	583
NCC 64	Redhawk Copper, Inc	AMC411929	7S	18E	30	584
NCC 65	Redhawk Copper, Inc	AMC411930	7S	18E	30	585
NCC 66	Redhawk Copper, Inc	AMC411931	7S	18E	30	586
NCC 67	Redhawk Copper, Inc	AMC411932	7S	18E	30	587
NCC 68	Redhawk Copper, Inc	AMC411933	7S	18E	30	588
NCC 69	Redhawk Copper, Inc	AMC411934	7S	18E	30	589
NCC 70	Redhawk Copper, Inc	AMC411935	7S	18E	30	590
NCC 71	Redhawk Copper, Inc	AMC411936	7S	18E	30	591
NCC 72	Redhawk Copper, Inc	AMC411937	7S	18E	30	592
NCC 73	Redhawk Copper, Inc	AMC411938	7S	18E	30	593
NCC 74	Redhawk Copper, Inc	AMC411939	7S	18E	30	594
NCC 75	Redhawk Copper, Inc	AMC411940	7S	18E	30	595
NCC 76	Redhawk Copper, Inc	AMC411941	7S	18E	30	596
NCC 77	Redhawk Copper, Inc	AMC411942	7S	18E	30	597
NCC 78	Redhawk Copper, Inc	AMC411943	7S	18E	30	598
NCC 79	Redhawk Copper, Inc	AMC411944	7S	18E	30	599
NCC 80	Redhawk Copper, Inc	AMC411945	7S	18E	30	600
NCC 87	Redhawk Copper, Inc	AMC411946	7S	18E	19	601
NCC 88	Redhawk Copper, Inc	AMC411947	7S	18E	19	602
NCC 89	Redhawk Copper, Inc	AMC411948	7S	18E	19	603
NCC 257	Redhawk Copper, Inc	AMC411949	7S	18E	20	604
NCC 258	Redhawk Copper, Inc	AMC411950	7S	18E	20	605
NCC 259	Redhawk Copper, Inc	AMC411951	7S	18E	20	606
NCC 260	Redhawk Copper, Inc	AMC411952	7S	18E	20	607
NCC 261	Redhawk Copper, Inc	AMC411953	7S	18E	20	608
NCC 262	Redhawk Copper, Inc	AMC411954	7S	18E	20	609
NCC 263	Redhawk Copper, Inc	AMC411955	7S	18E	20	610

RECEIVED
BLM AZ STATE OFFICE
2012 AUG 21 P 1:50
PHOENIX, ARIZONA

EXHIBIT A

Claim Name	Owner of Record	BLM AMC Serial #	G&SR BM		Section	
			Twtn	Rng		
NCC 264	Redhawk Copper, Inc	AMC411956	7S	18E	20	611
NCC 265	Redhawk Copper, Inc	AMC411957	7S	18E	20	612
NCC 266	Redhawk Copper, Inc	AMC411958	7S	18E	20	613
NCC 267	Redhawk Copper, Inc	AMC411959	7S	18E	20	614
NCC 268	Redhawk Copper, Inc	AMC411960	7S	18E	20	615
NCC 269	Redhawk Copper, Inc	AMC411961	7S	18E	20	616
NCC 270	Redhawk Copper, Inc	AMC411962	7S	18E	20	617
NCC 271	Redhawk Copper, Inc	AMC411963	7S	18E	20	618
NCC 81	Redhawk Copper, Inc	AMC414010	7S	18E	19	619
NCC 82	Redhawk Copper, Inc	AMC414011	7S	18E	19	620
NCC 83	Redhawk Copper, Inc	AMC414012	7S	18E	19	621
NCC 84	Redhawk Copper, Inc	AMC414013	7S	18E	19	622
NCC 85	Redhawk Copper, Inc	AMC414014	7S	18E	19	623
NCC 86	Redhawk Copper, Inc	AMC414015	7S	18E	19	624
NCC 340	Redhawk Copper, Inc	AMC414016	8S	18E	4	625
NCC 341	Redhawk Copper, Inc	AMC414017	8S	18E	4	626
NCC 342	Redhawk Copper, Inc	AMC414018	8S	18E	5	627
NCC 343	Redhawk Copper, Inc	AMC414019	8S	18E	5	628
NCC 344	Redhawk Copper, Inc	AMC414020	8S	18E	5	629
NCC 345	Redhawk Copper, Inc	AMC414021	8S	18E	5	630
NCC 346	Redhawk Copper, Inc	AMC414022	8S	18E	5	631
NCC 347	Redhawk Copper, Inc	AMC414023	8S	18E	5	632
NCC 348	Redhawk Copper, Inc	AMC414024	8S	18E	5	633
NCC 349	Redhawk Copper, Inc	AMC414025	8S	18E	5	634
NCC 350	Redhawk Copper, Inc	AMC414026	8S	18E	5	635
NCC 351	Redhawk Copper, Inc	AMC414027	8S	18E	5	636
NCC 352	Redhawk Copper, Inc	AMC414028	8S	18E	5	637
NCC 353	Redhawk Copper, Inc	AMC414029	8S	18E	5	638
NCC 354	Redhawk Copper, Inc	AMC414030	8S	18E	4	639
NCC 355	Redhawk Copper, Inc	AMC414031	8S	18E	4	640
NCC 356	Redhawk Copper, Inc	AMC414032	8S	18E	4	641
NCC 357	Redhawk Copper, Inc	AMC414033	8S	18E	4	642
NCC 358	Redhawk Copper, Inc	AMC414034	8S	18E	5	643
NCC 359	Redhawk Copper, Inc	AMC414035	8S	18E	5	644
NCC 360	Redhawk Copper, Inc	AMC414036	8S	18E	5	645
NCC 361	Redhawk Copper, Inc	AMC414037	8S	18E	5	646
NCC 362	Redhawk Copper, Inc	AMC414038	8S	18E	5	647
NCC 363	Redhawk Copper, Inc	AMC414039	8S	18E	5	648
NCC 364	Redhawk Copper, Inc	AMC414040	8S	18E	4	649
NCC 365	Redhawk Copper, Inc	AMC414041	8S	18E	4	650
NCC 510	Redhawk Copper, Inc	AMC414042	7S	17E	24	651
NCC 511	Redhawk Copper, Inc	AMC414043	7S	17E	24	652
NCC 512	Redhawk Copper, Inc	AMC414044	7S	17E	24	653
NCC 513	Redhawk Copper, Inc	AMC414045	7S	17E	24	654
NCC 514	Redhawk Copper, Inc	AMC414046	7S	17E	24	655
NCC 515	Redhawk Copper, Inc	AMC414047	7S	17E	24	656
NCC 516	Redhawk Copper, Inc	AMC414048	7S	17E	24	657
NCC 517	Redhawk Copper, Inc	AMC414049	7S	17E	24	658
NCC 518	Redhawk Copper, Inc	AMC414050	7S	17E	24	659
NCC 519	Redhawk Copper, Inc	AMC414051	7S	17E	24	660
NCC 520	Redhawk Copper, Inc	AMC414052	7S	17E	24	661
NCC 521	Redhawk Copper, Inc	AMC414053	7S	17E	24	662
NCC 522	Redhawk Copper, Inc	AMC414054	7S	17E	24	663
NCC 523	Redhawk Copper, Inc	AMC414055	7S	17E	24	664
NCC 524	Redhawk Copper, Inc	AMC414056	7S	17E	24	665
NCC 525	Redhawk Copper, Inc	AMC414057	7S	17E	24	666
NCC 526	Redhawk Copper, Inc	AMC414058	7S	17E	24	667
NCC 527	Redhawk Copper, Inc	AMC414059	7S	17E	24	668
NCC 546	Redhawk Copper, Inc	AMC415832	7S	17E	13	669
NCC 547	Redhawk Copper, Inc	AMC415833	7S	17E	13	670
NCC 548	Redhawk Copper, Inc	AMC415834	7S	17E	13	671

RECEIVED
BLM AZ STATE OFFICE
2012 AUG 21 P 1:50
PHOENIX, ARIZONA

EXHIBIT A

Claim Name	Owner of Record	BLM AMC Serial #	G&SR BM		Section	
			TwN	Rng		
NCC 549	Redhawk Copper, Inc	AMC415835	7S	17E	13	672
NCC 550	Redhawk Copper, Inc	AMC415836	7S	17E	13	673
NCC 551	Redhawk Copper, Inc	AMC415837	7S	17E	13	674
NCC 552	Redhawk Copper, Inc	AMC415838	7S	17E	13	675
NCC 553	Redhawk Copper, Inc	AMC415839	7S	17E	13	676
NCC 554	Redhawk Copper, Inc	AMC415840	7S	17E	13	677
NCC 555	Redhawk Copper, Inc	AMC415841	7S	17E	13	678
NCC 556	Redhawk Copper, Inc	AMC415842	7S	17E	13	679
NCC 557	Redhawk Copper, Inc	AMC415843	7S	17E	13	680
NCC 558	Redhawk Copper, Inc	AMC415844	7S	17E	13	681
NCC 559	Redhawk Copper, Inc	AMC415845	7S	17E	13	682
NCC 560	Redhawk Copper, Inc	AMC415846	7S	17E	13	683
NCC 561	Redhawk Copper, Inc	AMC415847	7S	17E	13	684
NCC 562	Redhawk Copper, Inc	AMC415848	7S	17E	13	685
NCC 563	Redhawk Copper, Inc	AMC415849	7S	17E	13	686
NCC 564	Redhawk Copper, Inc	AMC415850	7S	17E	13	687
NCC 565	Redhawk Copper, Inc	AMC415851	7S	17E	13	688
NCC 566	Redhawk Copper, Inc	AMC415852	7S	17E	13	689
NCC 567	Redhawk Copper, Inc	AMC415853	7S	17E	13	690
NCC 568	Redhawk Copper, Inc	AMC415854	7S	17E	13	691
NCC 569	Redhawk Copper, Inc	AMC415855	7S	17E	13	692
NCC 570	Redhawk Copper, Inc	AMC415856	7S	17E	13	693
NCC 571	Redhawk Copper, Inc	AMC415857	7S	17E	13	694
NCC 572	Redhawk Copper, Inc	AMC415858	7S	17E	13	695
NCC 573	Redhawk Copper, Inc	AMC415859	7S	17E	12	696
NCC 574	Redhawk Copper, Inc	AMC415860	7S	17E	12	697
NCC 575	Redhawk Copper, Inc	AMC415861	7S	17E	12	698
NCC 576	Redhawk Copper, Inc	AMC415862	7S	17E	12	699
NCC 577	Redhawk Copper, Inc	AMC415863	7S	17E	12	700
NCC 578	Redhawk Copper, Inc	AMC415864	7S	17E	12	701
NCC 579	Redhawk Copper, Inc	AMC415865	7S	17E	12	702
NCC 580	Redhawk Copper, Inc	AMC415866	7S	17E	12	703
NCC 581	Redhawk Copper, Inc	AMC415867	7S	17E	12	704
NCC 582	Redhawk Copper, Inc	AMC415868	7S	17E	12	705
NCC 583	Redhawk Copper, Inc	AMC415869	7S	17E	12	706
NCC 584	Redhawk Copper, Inc	AMC415870	7S	17E	12	707
NCC 585	Redhawk Copper, Inc	AMC415871	7S	17E	12	708
NCC 586	Redhawk Copper, Inc	AMC415872	7S	17E	12	709
NCC 587	Redhawk Copper, Inc	AMC415873	7S	17E	12	710
NCC 588	Redhawk Copper, Inc	AMC415874	7S	17E	12	711
NCC 589	Redhawk Copper, Inc	AMC415875	7S	17E	12	712
NCC 590	Redhawk Copper, Inc	AMC415876	7S	17E	12	713
NCC 627	Redhawk Copper, Inc	AMC415877	7S	17E	11	714
NCC 628	Redhawk Copper, Inc	AMC415878	7S	17E	11	715
NCC 629	Redhawk Copper, Inc	AMC415879	7S	17E	11	716
NCC 630	Redhawk Copper, Inc	AMC415880	7S	17E	11	717
NCC 631	Redhawk Copper, Inc	AMC415881	7S	17E	11	718
NCC 632	Redhawk Copper, Inc	AMC415882	7S	17E	11	719
NCC 633	Redhawk Copper, Inc	AMC415883	7S	17E	11	720
NCC 634	Redhawk Copper, Inc	AMC415884	7S	17E	11	721
NCC 635	Redhawk Copper, Inc	AMC415885	7S	17E	11	722

RECEIVED
BLM AZ STATE OFFICE
2012 AUG 21 P 1:50
PHOENIX, ARIZONA

Amc 33845
Amc 316095
Amc 335144
Amc 337099
Amc 342788
Amc 349069

Amc 352161
Amc 352300
Amc 371132
Amc 373192

Amc 408299
Amc 409378

U.S. Department of the Interior
Bureau of Land Management
Arizona State Office
222 North Central Ave
Phoenix, AZ 85004-2203

NO. OF CLAIMS 587
AMOUNT 82180
RECEIPT NO. 2402934
INIT. SC

R. J. Sandberg
Redhawk Copper, Inc.
130 N. Redington Rd.
San Manuel, AZ 85631

** BLM-ASO**

August 10, 2011

Re: 2012 Mining Claim Maintenance Fees

To Whom it may concern:


Section 10101 of the Act of August 10, 1993 (Pub.L. 103-6, 107 Stat. 312) and amended June 30, 2004 requires the annual payment of a \$140.00 maintenance fee in order to hold and maintain an unpatented mining claim, mill site, or tunnel site.

Enclosed you will find our check (check # 1001) in the amount of Eighty Two Thousand One Hundred Eighty dollars (\$82,180.00) as payment of the maintenance fees for 587 unpatented mining claims (Albatross, et. al Claims) located in Pinal County, Arizona more particularly described on the attached Exhibit "A" (13 pages).

These maintenance fees are being paid by and on behalf of the owner, Redhawk Copper, Inc. (USA) Inc. for subsequent assessment year beginning September 1, 2011.

Please date stamp and return to Redhawk Copper, Inc. at the above address. If you have any questions concerning this filing please call me at (520) 609-3815.

Sincerely,


R.J. Sandberg
President Redhawk Copper, Inc.

AUG 22 2011 Am

RECEIVED
BLM ARIZONA OFFICE
2011 AUG 11 P 3:27
PHOENIX, ARIZONA

EXHIBIT A

Claim Name	Owner of Record	BLM AMC Serial #	G&SR BM Twn	Rng	Section	
✓ Granite Hill	Redhawk Copper, Inc	AMC 33873	8S	18E	11 SW1/4	1
American Eagle	Redhawk Copper, Inc	AMC 33893	8S	18E	11 SE1/4	2
Angusto Lode	Redhawk Copper, Inc	AMC 33894	8S	18E	10 SE1/4	3
✓ Aurora	Redhawk Copper, Inc	AMC 33895	8S	18E	11 SW1/4	4
✓ Camino Lode	Redhawk Copper, Inc	AMC 33904	8S	18E	10 SE1/4	5
✓ Copper Cliff	Redhawk Copper, Inc	AMC 33951	8S	18E	11 NE1/4	6
✓ Copper Reef No. 5	Redhawk Copper, Inc	AMC 33955	8S	18E	14 NW1/4	7
Copper Ridge	Redhawk Copper, Inc	AMC 33956	8S	18E	11 SE1/4	8
Copper Trail # 1	Redhawk Copper, Inc	AMC 33957	8S	18E	11 SE1/4	9
Copper Trail # 2	Redhawk Copper, Inc	AMC 33958	8S	18E	11 SE1/4	10
Copper Trail # 3	Redhawk Copper, Inc	AMC 33959	8S	18E	11 SE1/4	11
Copper Trail # 4	Redhawk Copper, Inc	AMC 33960	8S	18E	11 SE1/4	12
✓ Fraction	Redhawk Copper, Inc	AMC 33961	8S	18E	11 SE1/4	13
Jupiter	Redhawk Copper, Inc	AMC 33964	8S	18E	14 NE1/4	14
Kimbrow	Redhawk Copper, Inc	AMC 33965	8S	18E	11 NW1/4	15
✓ Kimbro Eastern	Redhawk Copper, Inc	AMC 33966	8S	18E	11 NW1/4	16
✓ Mars	Redhawk Copper, Inc	AMC 33968	8S	18E	14 NE1/4	17
✓ North Star	Redhawk Copper, Inc	AMC 33986	8S	18E	11 SW1/4	18
Siskon No. 34	Redhawk Copper, Inc	AMC 34022	8S	18E	10 SE1/4	19
Siskon No. 35	Redhawk Copper, Inc	AMC 34023	8S	18E	10 SE1/4	20
Siskon No. 36	Redhawk Copper, Inc	AMC 34024	8S	18E	11 SW1/4	21
Siskon No. 37	Redhawk Copper, Inc	AMC 34025	8S	18E	10 SE1/4	22
Siskon No. 38	Redhawk Copper, Inc	AMC 34026	8S	18E	15 NE1/4	23
✓ Siskon No. 39	Redhawk Copper, Inc	AMC 34027	8S	18E	14 NW1/4	24
✓ Siskon No. 41	Redhawk Copper, Inc	AMC 34029	8S	18E	14 NW1/4	25
✓ Siskon No. 52	Redhawk Copper, Inc	AMC 34036	8S	18E	14 NW1/4	26
Siskon No. 54	Redhawk Copper, Inc	AMC 34038	8S	18E	10 SE1/4	27
✓ Siskon No. 55	Redhawk Copper, Inc	AMC 34039	8S	18E	10 SE1/4	28
✓ Siskon No. 82	Redhawk Copper, Inc	AMC 34066	8S	18E	14 NW1/4	29
Siskon No. 88	Redhawk Copper, Inc	AMC 34071	8S	18E	14 NW1/4	30
Velasquez	Redhawk Copper, Inc	AMC 34072	8S	18E	11 SW1/4	31
Velasquez Fraction	Redhawk Copper, Inc	AMC 34073	8S	18E	11 NW1/4	32
Velasquez Wedge	Redhawk Copper, Inc	AMC 34074	8S	18E	11 SW1/4	33
✓ Venus	Redhawk Copper, Inc	AMC 34075	8S	18E	10 SE1/4	34
✓ Zella A	Redhawk Copper, Inc	AMC 79732	8S	18E	3 SE1/4	35
Center Star	Redhawk Copper, Inc	AMC 316095	8S	18E	11, 12, 13	36
Navajo No. 7	Redhawk Copper, Inc	AMC 316096	8S	18E	10 NW1/4	37
Navajo No. 8	Redhawk Copper, Inc	AMC 316097	8S	18E	10 SW1/4	38
✓ C.C. 12	Redhawk Copper, Inc	AMC 316098	8S	18E	10 NE1/4	39
Mary #1	Redhawk Copper, Inc	AMC 316100	8S	18E	11 NW1/4	40
Whippoorwill	Redhawk Copper, Inc	AMC 316101	8S	18E	11 NE1/4	41
Redondo	Redhawk Copper, Inc	AMC 316102	8S	18E	11 NE1/4	42
Paloma	Redhawk Copper, Inc	AMC 316103	8S	18E	11 NW1/4	43
Paloma Fraction	Redhawk Copper, Inc	AMC 316104	8S	18E	11 NW1/4	44
Morningside	Redhawk Copper, Inc	AMC 316105	8S	18E	14 NW1/4	45
Minnesota	Redhawk Copper, Inc	AMC 316106	8S	18E	11 NW1/4	46
Middle March	Redhawk Copper, Inc	AMC 316107	8S	18E	11 NE1/4	47
✓ Lone Trail	Redhawk Copper, Inc	AMC 316108	8S	18E	11 NE1/4	48

RECEIVED
 MINNESOTA STATE OFFICE
 JUN 11 11 33 AM '09

EXHIBIT A

Claim Name	Owner of Record	BLM AMC	G&SR BM			
		Serial #	TwN	Rng	Section	
Jay Bird	Redhawk Copper, Inc	AMC 316109	8S	18E	11 NE1/4	49
Hercules	Redhawk Copper, Inc	AMC 316110	8S	18E	11 NE1/4	50
H-N Fraction 1	Redhawk Copper, Inc	AMC 316111	8S	18E	10 NE1/4	51
Clark No. 1	Redhawk Copper, Inc	AMC 316112	8S	18E	12 SW1/4	52
Copper Reef No. 2	Redhawk Copper, Inc	AMC 316113	8S	18E	14 NE1/4	53
Copper Reef No. 3	Redhawk Copper, Inc	AMC 316114	8S	18E	14 SW1/4	54
Copper Reef No. 4	Redhawk Copper, Inc	AMC 316115	8S	18E	14 NW1/4	55
North Star No. 1	Redhawk Copper, Inc	AMC 316116	8S	18E	14 SW1/4	56
North Star No. 2	Redhawk Copper, Inc	AMC 316117	8S	18E	14, 15	57
North Star No. 3	Redhawk Copper, Inc	AMC 316118	8S	18E	14, 15	58
Buzzard No. 1	Redhawk Copper, Inc	AMC 316119	8S	18E	11 NW1/4	59
Buzzard No. 2	Redhawk Copper, Inc	AMC 316120	8S	18E	11 NW1/4	60
Buzzard No. 3	Redhawk Copper, Inc	AMC 316121	8S	18E	11 NW1/4	61
Buzzard No. 4	Redhawk Copper, Inc	AMC 316122	8S	18E	11 NW1/4	62
Buzzard No. 5	Redhawk Copper, Inc	AMC 316123	8S	18E	11 NE1/4	63
Buzzard No. 6	Redhawk Copper, Inc	AMC 316124	8S	18E	11 NE1/4	64
Buzzard No. 7	Redhawk Copper, Inc	AMC 316125	8S	18E	11 NE1/4	65
Albatross No. 1	Redhawk Copper, Inc	AMC 316126	8S	18E	11,12	66
Albatross No. 2	Redhawk Copper, Inc	AMC 316127	8S	18E	12 SW1/4	67
Albatross No. 3	Redhawk Copper, Inc	AMC 316128	8S	18E	11, 12	68
Albatross No. 4	Redhawk Copper, Inc	AMC 316129	8S	18E	12 SW1/4	69
Albatross No. 5	Redhawk Copper, Inc	AMC 316130	8S	18E	11,12	70
Albatross No. 6	Redhawk Copper, Inc	AMC 316131	8S	18E	12 NW1/4	71
Albatross No. 7	Redhawk Copper, Inc	AMC 316132	8S	18E	11,12	72
Albatross No. 8	Redhawk Copper, Inc	AMC 316133	8S	18E	12 NW1/4	73
Albatross No. 17	Redhawk Copper, Inc	AMC 316134	8S	18E	11,12	74
Siskon No. 40	Redhawk Copper, Inc	AMC 316135	8S	18E	15 NE1/4	75
Siskon No. 42	Redhawk Copper, Inc	AMC 316136	8S	18E	14, 15	76
Siskon No. 44	Redhawk Copper, Inc	AMC 316137	8S	18E	14, 15	77
Siskon No. 53	Redhawk Copper, Inc	AMC 316138	8S	18E	10 SE1/4	78
Siskon No. 56	Redhawk Copper, Inc	AMC 316139	8S	18E	10 SE1/4	79
Siskon No. 57	Redhawk Copper, Inc	AMC 316140	8S	18E	15 NE1/4	80
Siskon No. 58	Redhawk Copper, Inc	AMC 316141	8S	18E	15 NE1/4	81
Siskon No. 83	Redhawk Copper, Inc	AMC 316142	8S	18E	14, 15	82
Siskon No. 84	Redhawk Copper, Inc	AMC 316143	8S	18E	14, 15	83
Siskon No. 85	Redhawk Copper, Inc	AMC 316144	8S	18E	14 SW1/4	84
Siskon No. 87	Redhawk Copper, Inc	AMC 316145	8S	18E	14 SW1/4	85
Crow 1	Redhawk Copper, Inc	AMC 335144	8S	18E	9 SE1/4	86
Crow 2	Redhawk Copper, Inc	AMC 335145	8S	18E	9 SE1/4	87
Crow 3	Redhawk Copper, Inc	AMC 335146	8S	18E	9 SE1/4	88
Crow 4	Redhawk Copper, Inc	AMC 335147	8S	18E	9 SE1/4	89
Crow 5	Redhawk Copper, Inc	AMC 335148	8S	18E	9 SE1/4	90
Crow 6	Redhawk Copper, Inc	AMC 335149	8S	18E	9 SE1/4	91
Crow 7	Redhawk Copper, Inc	AMC 335150	8S	18E	9 NE1/4	92
Crow 8	Redhawk Copper, Inc	AMC 335151	8S	18E	9 NE1/4	93
Crow 9	Redhawk Copper, Inc	AMC 335152	8S	18E	9 NE1/4	94
Crow 10	Redhawk Copper, Inc	AMC 335153	8S	18E	9 NE1/4	95
Crow 11	Redhawk Copper, Inc	AMC 335154	8S	18E	9 NE1/4	96

RECEIVED
 LAND STATE OFFICE
 JUN 11 1983
 3:27

EXHIBIT A

Claim Name	Owner of Record	BLM AMC		G&SR BM		Page #
		Serial #	TwN	Rng	Section	
Crow 12	Redhawk Copper, Inc	AMC 335155	8S	18E	9 NE1/4	97
Crow 13	Redhawk Copper, Inc	AMC 335156	8S	18E	9, 4	98
Crow 14	Redhawk Copper, Inc	AMC 335157	8S	18E	9, 4	99
Crow 15	Redhawk Copper, Inc	AMC 335158	8S	18E	4 SE1/4	100
Crow 16	Redhawk Copper, Inc	AMC 335159	8S	18E	4 SE1/4	101
Crow 17	Redhawk Copper, Inc	AMC 335160	8S	18E	9 SE1/4	102
Crow 20	Redhawk Copper, Inc	AMC 335161	8S	18E	10 SW1/4	103
Crow 21	Redhawk Copper, Inc	AMC 335162	8S	18E	10 SW1/4	104
Crow 22	Redhawk Copper, Inc	AMC 335163	8S	18E	10 NE1/4	105
Crow 23	Redhawk Copper, Inc	AMC 335164	8S	18E	10 NE1/4	106
Crow 24	Redhawk Copper, Inc	AMC 335165	8S	18E	10 NE1/4	107
Crow 25	Redhawk Copper, Inc	AMC 335166	8S	18E	3 SW1/4	108
Crow 26	Redhawk Copper, Inc	AMC 335167	8S	18E	3 SW1/4	109
Siskon No. 46	Redhawk Copper, Inc	AMC 335168	8S	18E	15 NE1/4	110
Siskon No. 48	Redhawk Copper, Inc	AMC 335169	8S	18E	15 SE1/4	111
Siskon No. 51	Redhawk Copper, Inc	AMC 335170	8S	18E	14 SW1/4	112
Siskon No. 59	Redhawk Copper, Inc	AMC 335171	8S	18E	15 NE1/4	113
Siskon No. 60	Redhawk Copper, Inc	AMC 335172	8S	18E	15 NE1/4	114
Siskon No. 64	Redhawk Copper, Inc	AMC 335173	8S	18E	10 SW1/4	115
Siskon 65	Redhawk Copper, Inc	AMC 335174	8S	18E	10 SW1/4	116
Siskon 66	Redhawk Copper, Inc	AMC 335175	8S	18E	10 SW1/4	117
Siskon 67	Redhawk Copper, Inc	AMC 335176	8S	18E	10 SW1/4	118
Siskon 68	Redhawk Copper, Inc	AMC 335177	8S	18E	10 SW1/4	119
Siskon 69	Redhawk Copper, Inc	AMC 335178	8S	18E	10 SW1/4	120
Siskon 70	Redhawk Copper, Inc	AMC 335179	8S	18E	10 SW1/4	121
Siskon 71	Redhawk Copper, Inc	AMC 335180	8S	18E	10 SW1/4	122
Siskon 72	Redhawk Copper, Inc	AMC 335181	8S	18E	15 NW1/4	123
C.C. 8	Redhawk Copper, Inc	AMC 335182	8S	18E	10 NW1/4	124
C.C. 9	Redhawk Copper, Inc	AMC 335183	8S	18E	10 NW1/4	125
✓ C.C. 11	Redhawk Copper, Inc	AMC 335184	8S	18E	10 NW1/4	126
Swallow 1	Redhawk Copper, Inc	AMC 337099	8S	18E	9 SE1/4	127
Swallow 2	Redhawk Copper, Inc	AMC 337100	8S	18E	9 NW1/4	128
Swallow 3	Redhawk Copper, Inc	AMC 337101	8S	18E	9 NW1/4	129
Swallow 4	Redhawk Copper, Inc	AMC 337102	8S	18E	9 NE1/4	130
Swallow 5	Redhawk Copper, Inc	AMC 337103	8S	18E	9 NW1/4	131
Swallow 6	Redhawk Copper, Inc	AMC 337104	8S	18E	9 NE1/4	132
✓ Swallow 7	Redhawk Copper, Inc	AMC 337105	8S	18E	9 NE1/4	133
Hawk #1	Redhawk Copper, Inc	AMC 342788	8S	18E	3 SE1/4	134
Hawk #2	Redhawk Copper, Inc	AMC 342789	8S	18E	3 SE1/4	135
Hawk #3	Redhawk Copper, Inc	AMC 342790	8S	18E	3 NE1/4	136
Hawk #4	Redhawk Copper, Inc	AMC 342791	8S	18E	3 NE1/4	137
Hawk #5	Redhawk Copper, Inc	AMC 342792	8S	18E	3 NE1/4	138
Hawk #6	Redhawk Copper, Inc	AMC 342793	8S	18E	3 NE1/4	139
Hawk #7	Redhawk Copper, Inc	AMC 342794	8S	18E	3 NE1/4	140
Hawk #8	Redhawk Copper, Inc	AMC 342795	8S	18E	3 SW1/4	141
Hawk #9	Redhawk Copper, Inc	AMC 342796	8S	18E	3 SW1/4	142
Hawk #10	Redhawk Copper, Inc	AMC 342797	8S	18E	3 SW1/4	143
✓ Hawk #11	Redhawk Copper, Inc	AMC 342798	8S	18E	3 NW1/4	144

RECEIVED
 CLIMATE STATE OFFICE
 JUN 11 2011
 3:21

48

EXHIBIT A

Claim Name	Owner of Record	BLM AMC Serial #	G&SR BM		Section	
			Twn	Rng		
Hawk #12	Redhawk Copper, Inc	AMC 342799	8S	18E	3 NW1/4	145
Hawk #13	Redhawk Copper, Inc	AMC 342800	8S	18E	3 NW1/4	146
Hawk #14	Redhawk Copper, Inc	AMC 342801	8S	18E	4 NE1/4	147
✓ Hawk #15	Redhawk Copper, Inc	AMC 342802	8S	18E	4 NE1/4	148
✓ Chapo #1	Redhawk Copper, Inc	AMC 349078	8S	18E	14 SW1/4	149
Wren 1	Redhawk Copper, Inc	AMC 352161	8S	18E	15 NW1/4	150
Wren 2	Redhawk Copper, Inc	AMC 352162	8S	18E	15 NW1/4	151
Wren 3	Redhawk Copper, Inc	AMC 352163	8S	18E	15 NW1/4	152
Parrot 1	Redhawk Copper, Inc	AMC 352164	8S	18E	1 NW1/4	153
Parrot 2	Redhawk Copper, Inc	AMC 352165	8S	18E	1 NW1/4	154
Parrot 3	Redhawk Copper, Inc	AMC 352166	8S	18E	1 NW1/4	155
Parrot 4	Redhawk Copper, Inc	AMC 352167	8S	18E	1 NW1/4	156
Parrot 5	Redhawk Copper, Inc	AMC 352168	8S	18E	1 NW1/4	157
Parrot 6	Redhawk Copper, Inc	AMC 352169	8S	18E	1 NW1/4	158
Parrot 7	Redhawk Copper, Inc	AMC 352170	8S	18E	1 SW1/4	159
Parrot 8	Redhawk Copper, Inc	AMC 352171	8S	18E	1 SW1/4	160
Parrot 9	Redhawk Copper, Inc	AMC 352172	8S	18E	1 SW1/4	161
Parrot 10	Redhawk Copper, Inc	AMC 352173	8S	18E	1 SW1/4	162
Parrot 11	Redhawk Copper, Inc	AMC 352174	8S	18E	1 SW1/4	163
Parrot 12	Redhawk Copper, Inc	AMC 352175	8S	18E	1 SW1/4	164
✓ Buzzard No. 8	Redhawk Copper, Inc	AMC 352176	8S	18E	11 NE1/4	165
PF	Redhawk Copper, Inc	AMC 352300	8S	18E	11 NW1/4	166
✓ NS #1	Redhawk Copper, Inc	AMC 352301	8S	18E	14 SW1/4	167
WREN-4	Redhawk Copper, Inc	AMC 371132	8S	18E	14 SE1/4	168
WREN-5	Redhawk Copper, Inc	AMC 371133	8S	18E	14 SE1/4	169
WREN-6	Redhawk Copper, Inc	AMC 371134	8S	18E	14 SE1/4	170
WREN-7	Redhawk Copper, Inc	AMC 371135	8S	18E	14 SE1/4	171
WREN-8	Redhawk Copper, Inc	AMC 371136	8S	18E	14 NE1/4	172
WREN-9	Redhawk Copper, Inc	AMC 371137	8S	18E	15 SE1/4	173
WREN-10	Redhawk Copper, Inc	AMC 371138	8S	18E	15 SE1/4	174
WREN-11	Redhawk Copper, Inc	AMC 371139	8S	18E	15 SE1/4	175
WREN-12	Redhawk Copper, Inc	AMC 371140	8S	18E	15 SE1/4	176
WREN-13	Redhawk Copper, Inc	AMC 371141	8S	18E	15 SE1/4	177
WREN-14	Redhawk Copper, Inc	AMC 371142	8S	18E	15 SE1/4	178
WREN-15	Redhawk Copper, Inc	AMC 371143	8S	18E	15 SE1/4	179
WREN-16	Redhawk Copper, Inc	AMC 371144	8S	18E	15 SE1/4	180
WREN-17	Redhawk Copper, Inc	AMC 371145	8S	18E	15 SW1/4	181
WREN-18	Redhawk Copper, Inc	AMC 371146	8S	18E	15 NW1/4	182
WREN-19	Redhawk Copper, Inc	AMC 371147	8S	18E	15 NW1/4	183
WREN-20	Redhawk Copper, Inc	AMC 371148	8S	18E	15 NW1/4	184
WREN-21	Redhawk Copper, Inc	AMC 371149	8S	18E	15 NW1/4	185
WREN-22	Redhawk Copper, Inc	AMC 371150	8S	18E	9 SE1/4	186
WREN-23	Redhawk Copper, Inc	AMC 371151	8S	18E	9 SE1/4	187
WREN-24	Redhawk Copper, Inc	AMC 371152	8S	18E	9 SE1/4	188
WREN-44	Redhawk Copper, Inc	AMC 371153	8S	18E	3 NW1/4	189
WREN-45	Redhawk Copper, Inc	AMC 371154	8S	18E	3 NW1/4	190
WREN-46	Redhawk Copper, Inc	AMC 371155	8S	18E	3 NW1/4	191
✓ WREN-47	Redhawk Copper, Inc	AMC 371156	8S	18E	3 NW1/4	192

RECEIVED
 PLANNING & ZONING OFFICE
 2011 AUG 11 10 33 27

48/EC

EXHIBIT A

Claim Name	Owner of Record	BLM AMC		G&SR BM				
		Serial #	Twtn	Rng	Section			
WREN-48	Redhawk Copper, Inc	AMC 371157	8S	18E	3 NE1/4		193	
WREN-49	Redhawk Copper, Inc	AMC 371158	8S	18E	3 NE1/4		194	
WREN-50	Redhawk Copper, Inc	AMC 371159	8S	18E	3 NE1/4		195	
WREN-51	Redhawk Copper, Inc	AMC 371160	8S	18E	3 NE1/4		196	
WREN-52	Redhawk Copper, Inc	AMC 371161	8S	18E	3 NE1/4		197	
WREN-25	Redhawk Copper, Inc	AMC 373192	8S	18E	4 SW1/4		198	
WREN-26	Redhawk Copper, Inc	AMC 373193	8S	18E	4 SW1/4		199	
WREN-27	Redhawk Copper, Inc	AMC 373194	8S	18E	4 SW1/4		200	
WREN-28	Redhawk Copper, Inc	AMC 373195	8S	18E	4 SW1/4		201	
WREN-29	Redhawk Copper, Inc	AMC 373196	8S	18E	4 SW1/4		202	
WREN-30	Redhawk Copper, Inc	AMC 373197	8S	18E	4 SW1/4		203	
WREN-31	Redhawk Copper, Inc	AMC 373198	8S	18E	4 SW1/4		204	
WREN-32	Redhawk Copper, Inc	AMC 373199	8S	18E	4 NE1/4		205	
WREN-33	Redhawk Copper, Inc	AMC 373200	8S	18E	4 NE1/4		206	
WREN-34	Redhawk Copper, Inc	AMC 373201	8S	18E	4 NE1/4		207	
WREN-35	Redhawk Copper, Inc	AMC 373202	8S	18E	4 NW1/4		208	
WREN-36	Redhawk Copper, Inc	AMC 373203	8S	18E	4 NW1/4		209	
WREN-37	Redhawk Copper, Inc	AMC 373204	8S	18E	4 NW1/4		210	
WREN-38	Redhawk Copper, Inc	AMC 373205	8S	18E	4 NW1/4		211	
WREN-39	Redhawk Copper, Inc	AMC 373206	8S	18E	4 NE1/4		212	
WREN-40	Redhawk Copper, Inc	AMC 373207	8S	18E	4 NE1/4		213	
WREN-41	Redhawk Copper, Inc	AMC 373208	8S	18E	4 NE1/4		214	
WREN-42	Redhawk Copper, Inc	AMC 373209	8S	18E	4 NE1/4		215	
WREN-43	Redhawk Copper, Inc	AMC 373210	8S	18E	4 NE1/4		216	
NCC 1	Redhawk Copper, Inc	AMC408299	7S	18E		31	217	
NCC 2	Redhawk Copper, Inc	AMC408300	7S	18E		31	218	
NCC 3	Redhawk Copper, Inc	AMC408301	7S	18E		31	219	
NCC 4	Redhawk Copper, Inc	AMC408302	7S	18E		31	220	
NCC 5	Redhawk Copper, Inc	AMC408303	7S	18E		31	221	
NCC 6	Redhawk Copper, Inc	AMC408304	7S	18E		31	222	
NCC 7	Redhawk Copper, Inc	AMC408305	7S	18E		31	223	
NCC 8	Redhawk Copper, Inc	AMC408306	7S	18E		31	224	
NCC 9	Redhawk Copper, Inc	AMC408307	7S	18E		31	225	
NCC 10	Redhawk Copper, Inc	AMC408308	7S	18E		31	226	
NCC 11	Redhawk Copper, Inc	AMC408309	7S	18E		31	227	
NCC 12	Redhawk Copper, Inc	AMC408310	7S	18E		31	228	
NCC 13	Redhawk Copper, Inc	AMC408311	7S	18E		31	229	
NCC 14	Redhawk Copper, Inc	AMC408312	7S	18E		31	230	
NCC 15	Redhawk Copper, Inc	AMC408313	7S	18E		31	231	
NCC 16	Redhawk Copper, Inc	AMC408314	7S	18E		31	232	
NCC 17	Redhawk Copper, Inc	AMC408315	7S	18E		31	233	
NCC 18	Redhawk Copper, Inc	AMC408316	7S	18E		31	234	
NCC 19	Redhawk Copper, Inc	AMC408317	7S	18E		31	235	
NCC 20	Redhawk Copper, Inc	AMC408318	7S	18E		31	236	
NCC 49	Redhawk Copper, Inc	AMC408319	7S	18E		30	237	
NCC 50	Redhawk Copper, Inc	AMC408320	7S	18E		30	238	
NCC 51	Redhawk Copper, Inc	AMC408321	7S	18E		30	239	
NCC 52	Redhawk Copper, Inc	AMC408322	7S	18E		30	240	

RECEIVED
MAY 11 2017
LAND SURVEY OFFICE

48/50

EXHIBIT A

Claim Name	Owner of Record	BLM AMC Serial #	G&SR BM		Section		
			TwN	Rng			
NCC 90	Redhawk Copper, Inc	AMC408323	7S	18E		19	241
NCC 91	Redhawk Copper, Inc	AMC408324	7S	18E		19	242
NCC 92	Redhawk Copper, Inc	AMC408325	7S	18E		19	243
NCC 100	Redhawk Copper, Inc	AMC408326	7S	18E		19	244
NCC 101	Redhawk Copper, Inc	AMC408327	7S	18E		19	245
NCC 102	Redhawk Copper, Inc	AMC408328	7S	18E		19	246
NCC 93	Redhawk Copper, Inc	AMC408329	7S	18E		18	247
NCC 94	Redhawk Copper, Inc	AMC408330	7S	18E		18	248
NCC 95	Redhawk Copper, Inc	AMC408331	7S	18E		18	249
NCC 96	Redhawk Copper, Inc	AMC408332	7S	18E		18	250
NCC 97	Redhawk Copper, Inc	AMC408333	7S	18E		18	251
NCC 98	Redhawk Copper, Inc	AMC408334	7S	18E		18	252
NCC 99	Redhawk Copper, Inc	AMC408335	7S	18E		18	253
NCC 103	Redhawk Copper, Inc	AMC408336	7S	18E		18	254
NCC 104	Redhawk Copper, Inc	AMC408337	7S	18E		18	255
NCC 105	Redhawk Copper, Inc	AMC408338	7S	18E		18	256
NCC 106	Redhawk Copper, Inc	AMC408339	7S	18E		18	257
NCC 107	Redhawk Copper, Inc	AMC408340	7S	18E		18	258
NCC 108	Redhawk Copper, Inc	AMC408341	7S	18E		18	259
NCC 109	Redhawk Copper, Inc	AMC408342	7S	18E		18	260
NCC 110	Redhawk Copper, Inc	AMC408343	7S	18E		18	261
NCC 111	Redhawk Copper, Inc	AMC408344	7S	18E		18	262
NCC 112	Redhawk Copper, Inc	AMC408345	7S	18E		18	263
NCC 113	Redhawk Copper, Inc	AMC408346	7S	18E		18	264
NCC 114	Redhawk Copper, Inc	AMC408347	7S	18E		18	265
NCC 115	Redhawk Copper, Inc	AMC408348	7S	18E		18	266
NCC 116	Redhawk Copper, Inc	AMC408349	7S	18E		18	267
NCC 117	Redhawk Copper, Inc	AMC408350	7S	18E		18	268
NCC 118	Redhawk Copper, Inc	AMC408351	7S	18E		18	269
NCC 119	Redhawk Copper, Inc	AMC408352	7S	18E		18	270
NCC 120	Redhawk Copper, Inc	AMC408353	7S	18E		18	271
NCC 121	Redhawk Copper, Inc	AMC408354	7S	18E		18	272
NCC 122	Redhawk Copper, Inc	AMC408355	7S	18E		18	273
NCC 123	Redhawk Copper, Inc	AMC408356	7S	18E		18	274
NCC 124	Redhawk Copper, Inc	AMC408357	7S	18E		18	275
NCC 125	Redhawk Copper, Inc	AMC408358	7S	18E		18	276
NCC 126	Redhawk Copper, Inc	AMC408359	7S	18E		18	277
NCC 127	Redhawk Copper, Inc	AMC408360	7S	18E		18	278
NCC 128	Redhawk Copper, Inc	AMC408361	7S	18E		18	279
NCC 129	Redhawk Copper, Inc	AMC408362	7S	18E		18	280
NCC 130	Redhawk Copper, Inc	AMC408363	7S	18E		18	281
NCC 131	Redhawk Copper, Inc	AMC408364	7S	18E		18	282
NCC 132	Redhawk Copper, Inc	AMC408365	7S	18E		18	283
NCC 232	Redhawk Copper, Inc	AMC408366	7S	18E		17	284
NCC 233	Redhawk Copper, Inc	AMC408367	7S	18E		17	285
NCC 234	Redhawk Copper, Inc	AMC408368	7S	18E		17	286
NCC 235	Redhawk Copper, Inc	AMC408369	7S	18E		17	287
✓ NCC 241	Redhawk Copper, Inc	AMC408370	7S	18E		17	288

RECEIVED
BLM ARIZONA STATE OFFICE

48/50

EXHIBIT A

Claim Name	Owner of Record	BLM AMC	G&SR BM		Section	
		Serial #	TwN	Rng		
NCC 242	Redhawk Copper, Inc	AMC408371	7S	18E	17	289
NCC 243	Redhawk Copper, Inc	AMC408372	7S	18E	17	290
NCC 244	Redhawk Copper, Inc	AMC408373	7S	18E	17	291
NCC 245	Redhawk Copper, Inc	AMC408374	7S	18E	17	292
NCC 246	Redhawk Copper, Inc	AMC408375	7S	18E	17	293
NCC 247	Redhawk Copper, Inc	AMC408376	7S	18E	17	294
NCC 248	Redhawk Copper, Inc	AMC408377	7S	18E	17	295
NCC 272	Redhawk Copper, Inc	AMC408378	7S	18E	28	296
NCC 273	Redhawk Copper, Inc	AMC408379	7S	18E	28	297
NCC 274	Redhawk Copper, Inc	AMC408380	7S	18E	28	298
NCC 275	Redhawk Copper, Inc	AMC408381	7S	18E	28	299
NCC 276	Redhawk Copper, Inc	AMC408382	7S	18E	28	300
NCC 293	Redhawk Copper, Inc	AMC408383	7S	18E	28	301
NCC 294	Redhawk Copper, Inc	AMC408384	7S	18E	28	302
NCC 295	Redhawk Copper, Inc	AMC408385	7S	18E	28	303
NCC 296	Redhawk Copper, Inc	AMC408386	7S	18E	28	304
NCC 297	Redhawk Copper, Inc	AMC408387	7S	18E	28	305
NCC 298	Redhawk Copper, Inc	AMC408388	7S	18E	28	306
NCC 299	Redhawk Copper, Inc	AMC408389	7S	18E	28	307
NCC 300	Redhawk Copper, Inc	AMC408390	7S	18E	28	308
NCC 301	Redhawk Copper, Inc	AMC408391	7S	18E	28	309
NCC 302	Redhawk Copper, Inc	AMC408392	7S	18E	28	310
NCC 319	Redhawk Copper, Inc	AMC408393	7S	18E	28	311
NCC 320	Redhawk Copper, Inc	AMC408394	7S	18E	28	312
NCC 321	Redhawk Copper, Inc	AMC408395	7S	18E	28	313
NCC 322	Redhawk Copper, Inc	AMC408396	7S	18E	28	314
NCC 323	Redhawk Copper, Inc	AMC408397	7S	18E	28	315
NCC 324	Redhawk Copper, Inc	AMC408398	7S	18E	28	316
NCC 325	Redhawk Copper, Inc	AMC408399	7S	18E	28	317
NCC 277	Redhawk Copper, Inc	AMC408400	7S	18E	29	318
NCC 278	Redhawk Copper, Inc	AMC408401	7S	18E	29	319
NCC 279	Redhawk Copper, Inc	AMC408402	7S	18E	29	320
NCC 280	Redhawk Copper, Inc	AMC408403	7S	18E	29	321
NCC 283	Redhawk Copper, Inc	AMC408404	7S	18E	29	322
NCC 284	Redhawk Copper, Inc	AMC408405	7S	18E	29	323
NCC 285	Redhawk Copper, Inc	AMC408406	7S	18E	29	324
NCC 286	Redhawk Copper, Inc	AMC408407	7S	18E	29	325
NCC 287	Redhawk Copper, Inc	AMC408408	7S	18E	29	326
NCC 288	Redhawk Copper, Inc	AMC408409	7S	18E	29	327
NCC 289	Redhawk Copper, Inc	AMC408410	7S	18E	29	328
NCC 290	Redhawk Copper, Inc	AMC408411	7S	18E	29	329
NCC 291	Redhawk Copper, Inc	AMC408412	7S	18E	29	330
NCC 292	Redhawk Copper, Inc	AMC408413	7S	18E	29	331
NCC 303	Redhawk Copper, Inc	AMC408414	7S	18E	29	332
NCC 304	Redhawk Copper, Inc	AMC408415	7S	18E	29	333
NCC 305	Redhawk Copper, Inc	AMC408416	7S	18E	29	334
NCC 306	Redhawk Copper, Inc	AMC408417	7S	18E	29	335
✓ NCC 307	Redhawk Copper, Inc	AMC408418	7S	18E	29	336

RECEIVED
BLM AZ STATE OFFICE

48/50

EXHIBIT A

Claim Name	Owner of Record	BLM AMC Serial #	G&SR BM		Section	
			Twn	Rng		
NCC 308	Redhawk Copper, Inc	AMC408419	7S	18E	29	337
NCC 309	Redhawk Copper, Inc	AMC408420	7S	18E	29	338
NCC 310	Redhawk Copper, Inc	AMC408421	7S	18E	29	339
NCC 311	Redhawk Copper, Inc	AMC408422	7S	18E	29	340
NCC 312	Redhawk Copper, Inc	AMC408423	7S	18E	29	341
NCC 313	Redhawk Copper, Inc	AMC408424	7S	18E	29	342
NCC 314	Redhawk Copper, Inc	AMC408425	7S	18E	29	343
NCC 315	Redhawk Copper, Inc	AMC408426	7S	18E	29	344
NCC 316	Redhawk Copper, Inc	AMC408427	7S	18E	29	345
NCC 317	Redhawk Copper, Inc	AMC408428	7S	18E	29	346
NCC 318	Redhawk Copper, Inc	AMC408429	7S	18E	29	347
NCC 329	Redhawk Copper, Inc	AMC408430	7S	18E	29	348
NCC 330	Redhawk Copper, Inc	AMC408431	7S	18E	29	349
NCC 331	Redhawk Copper, Inc	AMC408432	7S	18E	29	350
NCC 332	Redhawk Copper, Inc	AMC408433	7S	18E	29	351
NCC 333	Redhawk Copper, Inc	AMC408434	7S	18E	29	352
NCC 334	Redhawk Copper, Inc	AMC408435	7S	18E	29	353
NCC 335	Redhawk Copper, Inc	AMC408436	7S	18E	29	354
NCC 336	Redhawk Copper, Inc	AMC408437	7S	18E	29	355
NCC 326	Redhawk Copper, Inc	AMC408438	7S	18E	33	356
NCC 327	Redhawk Copper, Inc	AMC408439	7S	18E	33	357
NCC 328	Redhawk Copper, Inc	AMC408440	7S	18E	33	358
NCC 337	Redhawk Copper, Inc	AMC408441	7S	18E	33	359
NCC 338	Redhawk Copper, Inc	AMC408442	7S	18E	33	360
NCC 339	Redhawk Copper, Inc	AMC408443	7S	18E	33	361
NCC 366	Redhawk Copper, Inc	AMC408444	7S	18E	34	362
NCC 367	Redhawk Copper, Inc	AMC408445	7S	18E	34	363
NCC 368	Redhawk Copper, Inc	AMC408446	7S	18E	34	364
NCC 369	Redhawk Copper, Inc	AMC408447	7S	18E	34	365
NCC 370	Redhawk Copper, Inc	AMC408448	7S	18E	34	366
NCC 371	Redhawk Copper, Inc	AMC408449	7S	18E	34	367
NCC 372	Redhawk Copper, Inc	AMC408450	7S	18E	34	368
NCC 373	Redhawk Copper, Inc	AMC408451	7S	18E	34	369
NCC 374	Redhawk Copper, Inc	AMC408452	7S	18E	34	370
NCC 393	Redhawk Copper, Inc	AMC408453	7S	18E	34	371
NCC 394	Redhawk Copper, Inc	AMC408454	7S	18E	34	372
NCC 395	Redhawk Copper, Inc	AMC408455	7S	18E	34	373
NCC 396	Redhawk Copper, Inc	AMC408456	7S	18E	34	374
NCC 397	Redhawk Copper, Inc	AMC408457	7S	18E	34	375
NCC 398	Redhawk Copper, Inc	AMC408458	7S	18E	34	376
NCC 399	Redhawk Copper, Inc	AMC408459	7S	18E	34	377
NCC 400	Redhawk Copper, Inc	AMC408460	7S	18E	34	378
NCC 401	Redhawk Copper, Inc	AMC408461	7S	18E	34	379
NCC 528	Redhawk Copper, Inc	AMC408462	7S	17E	24	380
NCC 529	Redhawk Copper, Inc	AMC408463	7S	17E	24	381
NCC 530	Redhawk Copper, Inc	AMC408464	7S	17E	24	382
NCC 531	Redhawk Copper, Inc	AMC408465	7S	17E	24	383
✓ NCC 532	Redhawk Copper, Inc	AMC408466	7S	17E	24	384

RECEIVED
 PLM A Z STATE OFFICE
 PHOENIX, ARIZONA

10/20

EXHIBIT A

Claim Name	Owner of Record	BLM AMC Serial #	G&SR BM		Section		
			TwN	Rng			
NCC 533	Redhawk Copper, Inc	AMC408467	7S	17E	24	385	
NCC 534	Redhawk Copper, Inc	AMC408468	7S	17E	24	386	
NCC 535	Redhawk Copper, Inc	AMC408469	7S	17E	24	387	
NCC 536	Redhawk Copper, Inc	AMC408470	7S	17E	24	388	
NCC 537	Redhawk Copper, Inc	AMC408471	7S	17E	24	389	
NCC 538	Redhawk Copper, Inc	AMC408472	7S	17E	24	390	
NCC 539	Redhawk Copper, Inc	AMC408473	7S	17E	24	391	
NCC 540	Redhawk Copper, Inc	AMC408474	7S	17E	24	392	
NCC 541	Redhawk Copper, Inc	AMC408475	7S	17E	24	393	
NCC 542	Redhawk Copper, Inc	AMC408476	7S	17E	24	394	
NCC 543	Redhawk Copper, Inc	AMC408477	7S	17E	24	395	
NCC 544	Redhawk Copper, Inc	AMC408478	7S	17E	24	396	
NCC 545	Redhawk Copper, Inc	AMC408479	7S	17E	24	397	
NCC 591	Redhawk Copper, Inc	AMC408480	7S	17E	12	398	
NCC 592	Redhawk Copper, Inc	AMC408481	7S	17E	12	399	
NCC 593	Redhawk Copper, Inc	AMC408482	7S	17E	12	400	
NCC 594	Redhawk Copper, Inc	AMC408483	7S	17E	12	401	
NCC 595	Redhawk Copper, Inc	AMC408484	7S	17E	12	402	
NCC 596	Redhawk Copper, Inc	AMC408485	7S	17E	12	403	
NCC 597	Redhawk Copper, Inc	AMC408486	7S	17E	12	404	
NCC 598	Redhawk Copper, Inc	AMC408487	7S	17E	12	405	
NCC 599	Redhawk Copper, Inc	AMC408488	7S	17E	12	406	
NCC 600	Redhawk Copper, Inc	AMC408489	7S	17E	12	407	
NCC 601	Redhawk Copper, Inc	AMC408490	7S	17E	12	408	
NCC 602	Redhawk Copper, Inc	AMC408491	7S	17E	12	409	
NCC 603	Redhawk Copper, Inc	AMC408492	7S	17E	12	410	
NCC 604	Redhawk Copper, Inc	AMC408493	7S	17E	12	411	
NCC 605	Redhawk Copper, Inc	AMC408494	7S	17E	12	412	
NCC 606	Redhawk Copper, Inc	AMC408495	7S	17E	12	413	
NCC 607	Redhawk Copper, Inc	AMC408496	7S	17E	12	414	
NCC 608	Redhawk Copper, Inc	AMC408497	7S	17E	12	415	
NCC 609	Redhawk Copper, Inc	AMC408498	7S	17E	11	416	
NCC 610	Redhawk Copper, Inc	AMC408499	7S	17E	11	417	
NCC 611	Redhawk Copper, Inc	AMC408500	7S	17E	11	418	
NCC 612	Redhawk Copper, Inc	AMC408501	7S	17E	11	419	
NCC 613	Redhawk Copper, Inc	AMC408502	7S	17E	11	420	
NCC 614	Redhawk Copper, Inc	AMC408503	7S	17E	11	421	
NCC 615	Redhawk Copper, Inc	AMC408504	7S	17E	11	422	
NCC 616	Redhawk Copper, Inc	AMC408505	7S	17E	11	423	
NCC 617	Redhawk Copper, Inc	AMC408506	7S	17E	11	424	
NCC 618	Redhawk Copper, Inc	AMC408507	7S	17E	11	425	
NCC 619	Redhawk Copper, Inc	AMC408508	7S	17E	11	426	
NCC 620	Redhawk Copper, Inc	AMC408509	7S	17E	11	427	
NCC 621	Redhawk Copper, Inc	AMC408510	7S	17E	11	428	
NCC 622	Redhawk Copper, Inc	AMC408511	7S	17E	11	429	
NCC 623	Redhawk Copper, Inc	AMC408512	7S	17E	11	430	
NCC 624	Redhawk Copper, Inc	AMC408513	7S	17E	11	431	
✓ NCC 625	Redhawk Copper, Inc	AMC408514	7S	17E	11	432	

RECEIVED
 AUG 11 2011
 ARIZONA

48/2

EXHIBIT A

Claim Name	Owner of Record	BLM AMC		G&SR BM		Section	
		Serial #	TwN	Rng			
NCC 626	Redhawk Copper, Inc	AMC408515	7S	17E		11	433
NCC 636	Redhawk Copper, Inc	AMC408516	7S	17E		14	434
NCC 637	Redhawk Copper, Inc	AMC408517	7S	17E		14	435
NCC 638	Redhawk Copper, Inc	AMC408518	7S	17E		14	436
NCC 639	Redhawk Copper, Inc	AMC408519	7S	17E		14	437
NCC 640	Redhawk Copper, Inc	AMC408520	7S	17E		14	438
NCC 641	Redhawk Copper, Inc	AMC408521	7S	17E		14	439
NCC 642	Redhawk Copper, Inc	AMC408522	7S	17E		14	440
NCC 643	Redhawk Copper, Inc	AMC408523	7S	17E		14	441
NCC 644	Redhawk Copper, Inc	AMC408524	7S	17E		14	442
NCC 645	Redhawk Copper, Inc	AMC408525	7S	17E		14	443
NCC 646	Redhawk Copper, Inc	AMC408526	7S	17E		14	444
NCC 647	Redhawk Copper, Inc	AMC408527	7S	17E		14	445
NCC 648	Redhawk Copper, Inc	AMC408528	7S	17E		14	446
NCC 649	Redhawk Copper, Inc	AMC408529	7S	17E		14	447
NCC 650	Redhawk Copper, Inc	AMC408530	7S	17E		14	448
NCC 651	Redhawk Copper, Inc	AMC408531	7S	17E		14	449
NCC 652	Redhawk Copper, Inc	AMC408532	7S	17E		14	450
NCC 653	Redhawk Copper, Inc	AMC408533	7S	17E		14	451
NCC 654	Redhawk Copper, Inc	AMC408534	7S	17E		14	452
NCC 655	Redhawk Copper, Inc	AMC408535	7S	17E		14	453
NCC 656	Redhawk Copper, Inc	AMC408536	7S	17E		14	454
NCC 657	Redhawk Copper, Inc	AMC408537	7S	17E		14	455
NCC 658	Redhawk Copper, Inc	AMC408538	7S	17E		14	456
NCC 659	Redhawk Copper, Inc	AMC408539	7S	17E		14	457
NCC 660	Redhawk Copper, Inc	AMC408540	7S	17E		14	458
NCC 661	Redhawk Copper, Inc	AMC408541	7S	17E		14	459
NCC 662	Redhawk Copper, Inc	AMC408542	7S	17E		14	460
NCC 663	Redhawk Copper, Inc	AMC408543	7S	17E		14	461
NCC 664	Redhawk Copper, Inc	AMC408544	7S	17E		14	462
NCC 665	Redhawk Copper, Inc	AMC408545	7S	17E		14	463
NCC 666	Redhawk Copper, Inc	AMC408546	7S	17E		14	464
NCC 667	Redhawk Copper, Inc	AMC408547	7S	17E		14	465
NCC 668	Redhawk Copper, Inc	AMC408548	7S	17E		14	466
NCC 669	Redhawk Copper, Inc	AMC408549	7S	17E		14	467
NCC 670	Redhawk Copper, Inc	AMC408550	7S	17E		14	468
NCC 671	Redhawk Copper, Inc	AMC408551	7S	17E		14	469
NCC 672	Redhawk Copper, Inc	AMC408552	7S	17E		23	470
NCC 673	Redhawk Copper, Inc	AMC408553	7S	17E		23	471
NCC 674	Redhawk Copper, Inc	AMC408554	7S	17E		23	472
NCC 675	Redhawk Copper, Inc	AMC408555	7S	17E		23	473
NCC 676	Redhawk Copper, Inc	AMC408556	7S	17E		23	474
NCC 677	Redhawk Copper, Inc	AMC408557	7S	17E		23	475
NCC 678	Redhawk Copper, Inc	AMC408558	7S	17E		23	476
NCC 679	Redhawk Copper, Inc	AMC408559	7S	17E		23	477
NCC 680	Redhawk Copper, Inc	AMC408560	7S	17E		23	478
NCC 681	Redhawk Copper, Inc	AMC408561	7S	17E		23	479
✓NCC 682	Redhawk Copper, Inc	AMC408562	7S	17E		23	480

RECEIVED
 BLM AND STATE
 DEPT. OF THE INTERIOR,
 ARIZONA

48/60

EXHIBIT A

Claim Name	Owner of Record	BLM AMC	G&SR BM		Section	
		Serial #	Tw	Rng		
NCC 683	Redhawk Copper, Inc	AMC408563	7S	17E	23	481
NCC 684	Redhawk Copper, Inc	AMC408564	7S	17E	23	482
NCC 685	Redhawk Copper, Inc	AMC408565	7S	17E	23	483
NCC 686	Redhawk Copper, Inc	AMC408566	7S	17E	23	484
NCC 687	Redhawk Copper, Inc	AMC408567	7S	17E	23	485
NCC 688	Redhawk Copper, Inc	AMC408568	7S	17E	23	486
NCC 689	Redhawk Copper, Inc	AMC408569	7S	17E	23	487
NCC 690	Redhawk Copper, Inc	AMC408570	7S	17E	23	488
NCC 691	Redhawk Copper, Inc	AMC408571	7S	17E	23	489
NCC 692	Redhawk Copper, Inc	AMC408572	7S	17E	23	490
NCC 705	Redhawk Copper, Inc	AMC408573	7S	17E	23	491
NCC 706	Redhawk Copper, Inc	AMC408574	7S	17E	23	492
NCC 707	Redhawk Copper, Inc	AMC408575	7S	17E	23	493
NCC 708	Redhawk Copper, Inc	AMC408576	7S	17E	10	494
NCC 709	Redhawk Copper, Inc	AMC408577	7S	17E	10	495
NCC 710	Redhawk Copper, Inc	AMC408578	7S	17E	10	496
NCC 711	Redhawk Copper, Inc	AMC408579	7S	17E	10	497
NCC 712	Redhawk Copper, Inc	AMC408580	7S	17E	10	498
NCC 713	Redhawk Copper, Inc	AMC408581	7S	17E	10	499
NCC 714	Redhawk Copper, Inc	AMC408582	7S	17E	10	500
NCC 715	Redhawk Copper, Inc	AMC408583	7S	17E	10	501
NCC 716	Redhawk Copper, Inc	AMC408584	7S	17E	10	502
NCC 717	Redhawk Copper, Inc	AMC408585	7S	17E	10	503
NCC 718	Redhawk Copper, Inc	AMC408586	7S	17E	10	504
NCC 719	Redhawk Copper, Inc	AMC408587	7S	17E	10	505
NCC 720	Redhawk Copper, Inc	AMC408588	7S	17E	10	506
NCC 721	Redhawk Copper, Inc	AMC408589	7S	17E	10	507
NCC 722	Redhawk Copper, Inc	AMC408590	7S	17E	10	508
NCC 723	Redhawk Copper, Inc	AMC408591	7S	17E	10	509
NCC 724	Redhawk Copper, Inc	AMC408592	7S	17E	10	510
NCC 725	Redhawk Copper, Inc	AMC408593	7S	17E	10	511
NCC 726	Redhawk Copper, Inc	AMC408594	7S	17E	10	512
NCC 727	Redhawk Copper, Inc	AMC408595	7S	17E	10	513
NCC 728	Redhawk Copper, Inc	AMC408596	7S	17E	10	514
NCC 729	Redhawk Copper, Inc	AMC408597	7S	17E	10	515
NCC 730	Redhawk Copper, Inc	AMC408598	7S	17E	10	516
NCC 731	Redhawk Copper, Inc	AMC408599	7S	17E	10	517
NCC 732	Redhawk Copper, Inc	AMC408600	7S	17E	10	518
NCC 733	Redhawk Copper, Inc	AMC408601	7S	17E	10	519
NCC 734	Redhawk Copper, Inc	AMC408602	7S	17E	10	520
NCC 735	Redhawk Copper, Inc	AMC408603	7S	17E	10	521
NCC 736	Redhawk Copper, Inc	AMC408604	7S	17E	10	522
NCC 737	Redhawk Copper, Inc	AMC408605	7S	17E	10	523
NCC 738	Redhawk Copper, Inc	AMC408606	7S	17E	10	524
NCC 739	Redhawk Copper, Inc	AMC408607	7S	17E	10	525
NCC 740	Redhawk Copper, Inc	AMC408608	7S	17E	10	526
NCC 741	Redhawk Copper, Inc	AMC408609	7S	17E	10	527
✓ NCC 742	Redhawk Copper, Inc	AMC408610	7S	17E	10	528

RECEIVED
 CLERK OF THE STATE OFFICE
 PHOENIX, ARIZONA
 JUN 11 10 3:28 AM '11

48/50

EXHIBIT A

Claim Name	Owner of Record	BLM AMC	G&SR BM		Section	
		Serial #	Twn	Rng		
NCC 743	Redhawk Copper, Inc	AMC408611	7S	17E	10	529
NCC 21	Redhawk Copper, Inc	AMC408612	7S	18E	31	530
NCC 22	Redhawk Copper, Inc	AMC408613	7S	18E	31	531
NCC 23	Redhawk Copper, Inc	AMC408614	7S	18E	31	532
NCC 24	Redhawk Copper, Inc	AMC408615	7S	18E	31	533
NCC 25	Redhawk Copper, Inc	AMC408616	7S	18E	31	534
NCC 26	Redhawk Copper, Inc	AMC408617	7S	18E	31	535
NCC 27	Redhawk Copper, Inc	AMC408618	7S	18E	31	536
NCC 28	Redhawk Copper, Inc	AMC408619	7S	18E	31	537
NCC 29	Redhawk Copper, Inc	AMC408620	7S	18E	31	538
NCC 30	Redhawk Copper, Inc	AMC408621	7S	18E	31	539
NCC 31	Redhawk Copper, Inc	AMC408622	7S	18E	31	540
NCC 32	Redhawk Copper, Inc	AMC408623	7S	18E	31	541
NCC 33	Redhawk Copper, Inc	AMC408624	7S	18E	31	542
NCC 34	Redhawk Copper, Inc	AMC408625	7S	18E	31	543
NCC 35	Redhawk Copper, Inc	AMC408626	7S	18E	31	544
NCC 36	Redhawk Copper, Inc	AMC408627	7S	18E	31	545
NCC 37	Redhawk Copper, Inc	AMC408628	7S	18E	31	546
NCC 38	Redhawk Copper, Inc	AMC408629	7S	18E	31	547
NCC 39	Redhawk Copper, Inc	AMC408630	7S	18E	31	548
✓NCC 40	Redhawk Copper, Inc	AMC408631	7S	18E	31	549
NCC 236	Redhawk Copper, Inc	AMC409378	7S	18E	17	550
NCC 237	Redhawk Copper, Inc	AMC409379	7S	18E	17	551
NCC 375	Redhawk Copper, Inc	AMC409380	7S	18E	35	552
NCC 376	Redhawk Copper, Inc	AMC409381	7S	18E	35	553
NCC 377	Redhawk Copper, Inc	AMC409382	7S	18E	35	554
NCC 378	Redhawk Copper, Inc	AMC409383	7S	18E	35	555
NCC 379	Redhawk Copper, Inc	AMC409384	7S	18E	35	556
NCC 380	Redhawk Copper, Inc	AMC409385	7S	18E	35	557
NCC 381	Redhawk Copper, Inc	AMC409386	7S	18E	35	558
NCC 382	Redhawk Copper, Inc	AMC409387	7S	18E	35	559
NCC 383	Redhawk Copper, Inc	AMC409388	7S	18E	35	560
NCC 384	Redhawk Copper, Inc	AMC409389	7S	18E	35	561
NCC 385	Redhawk Copper, Inc	AMC409390	7S	18E	35	562
NCC 386	Redhawk Copper, Inc	AMC409391	7S	18E	35	563
NCC 387	Redhawk Copper, Inc	AMC409392	7S	18E	35	564
NCC 388	Redhawk Copper, Inc	AMC409393	7S	18E	35	565
NCC 389	Redhawk Copper, Inc	AMC409394	7S	18E	35	566
NCC 390	Redhawk Copper, Inc	AMC409395	7S	18E	35	567
NCC 391	Redhawk Copper, Inc	AMC409396	7S	18E	35	568
NCC 392	Redhawk Copper, Inc	AMC409397	7S	18E	35	569
NCC 411	Redhawk Copper, Inc	AMC409398	7S	18E	35	570
NCC 412	Redhawk Copper, Inc	AMC409399	7S	18E	35	571
NCC 413	Redhawk Copper, Inc	AMC409400	7S	18E	35	572
NCC 414	Redhawk Copper, Inc	AMC409401	7S	18E	35	573
NCC 415	Redhawk Copper, Inc	AMC409402	7S	18E	35	574
NCC 416	Redhawk Copper, Inc	AMC409403	7S	18E	35	575
✓NCC 417	Redhawk Copper, Inc	AMC409404	7S	18E	35	576

RECEIVED
 M. J. STATE OFFICE
 2011 AUG 11 P 3:28
 TUCSON, ARIZONA

48/45

EXHIBIT A

Claim Name	Owner of Record	BLM AMC	G&SR BM		Section	
		Serial #	Twn	Rng		
NCC 418	Redhawk Copper, Inc	AMC409405	7S	18E	35	577
NCC 419	Redhawk Copper, Inc	AMC409406	7S	18E	35	578
NCC 420	Redhawk Copper, Inc	AMC409407	7S	18E	35	579
NCC 421	Redhawk Copper, Inc	AMC409408	7S	18E	35	580
NCC 422	Redhawk Copper, Inc	AMC409409	7S	18E	35	581
NCC 423	Redhawk Copper, Inc	AMC409410	7S	18E	35	582
NCC 424	Redhawk Copper, Inc	AMC409411	7S	18E	35	583
NCC 425	Redhawk Copper, Inc	AMC409412	7S	18E	35	584
NCC 426	Redhawk Copper, Inc	AMC409413	7S	18E	35	585
NCC 427	Redhawk Copper, Inc	AMC409414	7S	18E	35	586
✓ NCC 428	Redhawk Copper, Inc	AMC409415	7S	18E	35	587

587
SC

RECEIVED
M. AZ. STATE OFFICE
2011 AUG 11 P 3:28
PHOENIX, ARIZONA

11/60

United States Department of the Interior
Bureau of Land Management
 LANDS/RECREATION & PLANNING
 ONE N CENTRAL AVE
 PHOENIX, AZ 85004 -2203
 Phone: 602-417-9200

Receipt

No:

2402934

Transaction #: 2478163	
Date of Transaction: 08/11/2011	
CUSTOMER:	
REDHAWK COPPER INC 1066 W HASTINGS ST STE 2300 VANCOUVER, BC V6E 3X2 CA	

LINE #	QTY	DESCRIPTION	REMARKS	UNIT PRICE	TOTAL
1	1.00	LOCATABLE MINERALS / MINING CLAIMS-NOT NEW-UNADJUD, ONE AUTH NO. ONLY / MINING CLAIM MONEY RECEIVED CASES: AMC33873/\$82180.00	MAINT (587) 2012	- n/a -	82180.00
TOTAL:					\$82,180.00

PAYMENT INFORMATION					
1	AMOUNT:	82180.00	POSTMARKED:	N/A	
	TYPE:	CHECK	RECEIVED:	08/11/2011	
	CHECK NO:	1001			
	NAME:	REDHAWK COPPER INC 1066 W HASTINGS ST STE 2300 VANCOUVER BC V6E 3X2 CA			

REMARKS

This receipt was generated by the automated BLM Collections and Billing System and is a paper representation of a portion of the official electronic record contained therein.

Receipt # 2190381

AME 33845

AME 78902

AME 316095

AME 335144

AME 337099

AME 342788

AME 349069

AME 352161

AME 352300

AME 371132

AME 373192

R. J. Sandberg
Redhawk Copper, Inc.
616 Webb Dr.
San Manuel, AZ 85631

U.S. Department of the Interior
Bureau of Land Management
Arizona State Office
222 North Central Ave
Phoenix, AZ 85004-2203

August 10, 2010

Re: 2011 Mining Claim Maintenance Fees

To Whom it may concern:


Section 10101 of the Act of August 10, 1993 (Pub.L. 103-6, 107 Stat. 312) and amended June 30, 2004 requires the annual payment of a \$140.00 maintenance fee in order to hold and maintain an unpatented mining claim, mill site, or tunnel site.

Enclosed you will find our check (check # *1403*) in the amount of Thirty Thousand Two Hundred Fourty dollars (\$30,240.00) as payment of the maintenance fees for 216 unpatented mining claims (Albatross, et. al Claims) located in Pinal County, Arizona more particularly described on the attached Exhibit "A" (5 pages).

These maintenance fees are being paid by and on behalf of the owner, Redhawk Copper, Inc. (USA) Inc. for subsequent assessment year beginning September 1, 2010.

Please date stamp and return to Redhawk Copper, Inc. at the above address. If you have any questions concerning this filing please call me at (520) 609-3815.

Sincerely,


R. J. Sandberg
President Redhawk Copper, Inc.

ck#1403
NO. OF CLAIMS *216*
AMOUNT *\$30,240.00*
RECEIPT NO. *2190381*
INIT. *A.S.*

**** BLM-ASO****

RECEIVED
BLM AZ STATE OFFICE
2010 AUG 13 A 10:46
PHOENIX, ARIZONA

EXHIBIT A

Claim Name	Owner of Record	BLM AMC		G&SR BM		Section	
		Serial #	Twn	Rng	Section		
Granite Hill	Redhawk Copper, Inc	AMC 33873	8S	18E	11 SW1/4		1
American Eagle	Redhawk Copper, Inc	AMC 33893	8S	18E	11 SE1/4		2
Angusto Lode	Redhawk Copper, Inc	AMC 33894	8S	18E	10 SE1/4		3
Aurora	Redhawk Copper, Inc	AMC 33895	8S	18E	11 SW1/4		4
Camino Lode	Redhawk Copper, Inc	AMC 33904	8S	18E	10 SE1/4		5
Copper Cliff	Redhawk Copper, Inc	AMC 33951	8S	18E	11 NE1/4		6
Copper Reef No. 5	Redhawk Copper, Inc	AMC 33955	8S	18E	14 NW1/4		7
Copper Ridge	Redhawk Copper, Inc	AMC 33956	8S	18E	11 SE1/4		8
Copper Trail # 1	Redhawk Copper, Inc	AMC 33957	8S	18E	11 SE1/4		9
Copper Trail # 2	Redhawk Copper, Inc	AMC 33958	8S	18E	11 SE1/4		10
Copper Trail # 3	Redhawk Copper, Inc	AMC 33959	8S	18E	11 SE1/4		11
Copper Trail # 4	Redhawk Copper, Inc	AMC 33960	8S	18E	11 SE1/4		12
Fraction	Redhawk Copper, Inc	AMC 33961	8S	18E	11 SE1/4		13
Jupiter	Redhawk Copper, Inc	AMC 33964	8S	18E	14 NE1/4		14
Kimbro	Redhawk Copper, Inc	AMC 33965	8S	18E	11 NW1/4		15
Kimbro Eastern	Redhawk Copper, Inc	AMC 33966	8S	18E	11 NW1/4		16
Mars	Redhawk Copper, Inc	AMC 33968	8S	18E	14 NE1/4		17
North Star	Redhawk Copper, Inc	AMC 33986	8S	18E	11 SW1/4		18
Siskon No. 34	Redhawk Copper, Inc	AMC 34022	8S	18E	10 SE1/4		19
Siskon No. 35	Redhawk Copper, Inc	AMC 34023	8S	18E	10 SE1/4		20
Siskon No. 36	Redhawk Copper, Inc	AMC 34024	8S	18E	11 SW1/4		21
Siskon No. 37	Redhawk Copper, Inc	AMC 34025	8S	18E	10 SE1/4		22
Siskon No. 38	Redhawk Copper, Inc	AMC 34026	8S	18E	15 NE1/4		23
Siskon No. 39	Redhawk Copper, Inc	AMC 34027	8S	18E	14 NW1/4		24
Siskon No. 41	Redhawk Copper, Inc	AMC 34029	8S	18E	14 NW1/4		25
Siskon No. 52	Redhawk Copper, Inc	AMC 34036	8S	18E	14 NW1/4		26
Siskon No. 54	Redhawk Copper, Inc	AMC 34038	8S	18E	10 SE1/4		27
Siskon No. 55	Redhawk Copper, Inc	AMC 34039	8S	18E	10 SE1/4		28
Siskon No. 82	Redhawk Copper, Inc	AMC 34066	8S	18E	14 NW1/4		29
Siskon No. 88	Redhawk Copper, Inc	AMC 34071	8S	18E	14 NW1/4		30
Velasquez	Redhawk Copper, Inc	AMC 34072	8S	18E	11 SW1/4		31
Velasquez Fraction	Redhawk Copper, Inc	AMC 34073	8S	18E	11 NW1/4		32
Velasquez Wedge	Redhawk Copper, Inc	AMC 34074	8S	18E	11 SW1/4		33
Venus	Redhawk Copper, Inc	AMC 34075	8S	18E	10 SE1/4		34
Zella A	Redhawk Copper, Inc	AMC 79732	8S	18E	3 SE1/4		35
Center Star	Redhawk Copper, Inc	AMC 316095	8S	18E	11, 12, 1, 2		36
Navajo No. 7	Redhawk Copper, Inc	AMC 316096	8S	18E	10 NW1/4		37
Navajo No. 8	Redhawk Copper, Inc	AMC 316097	8S	18E	10 SW1/4		38
C.C. 12	Redhawk Copper, Inc	AMC 316098	8S	18E	10 NE1/4		39
Mary #1	Redhawk Copper, Inc	AMC 316100	8S	18E	11 NW1/4		40
Whippoorwill	Redhawk Copper, Inc	AMC 316101	8S	18E	11 NE1/4		41
Redondo	Redhawk Copper, Inc	AMC 316102	8S	18E	11 NE1/4		42
Paloma	Redhawk Copper, Inc	AMC 316103	8S	18E	11 NW1/4		43
Paloma Fraction	Redhawk Copper, Inc	AMC 316104	8S	18E	11 NW1/4		44
Morningside	Redhawk Copper, Inc	AMC 316105	8S	18E	14 NW1/4		45
Minnesota	Redhawk Copper, Inc	AMC 316106	8S	18E	11 NW1/4		46
Middle March	Redhawk Copper, Inc	AMC 316107	8S	18E	11 NW1/4		47
Lone Trail	Redhawk Copper, Inc	AMC 316108	8S	18E	11 NE1/4		48

RECEIVED
 2010 AUG 13 A 10:46
 BLM
 4250 N 10TH ST
 DENVER CO

Jay Bird	Redhawk Copper, Inc	AMC 316109	8S	18E	11 NE1/4	49
Hercules	Redhawk Copper, Inc	AMC 316110	8S	18E	11 NE1/4	50
H-N Fraction 1	Redhawk Copper, Inc	AMC 316111	8S	18E	10 NE1/4	51
Clark No. 1	Redhawk Copper, Inc	AMC 316112	8S	18E	12 SW1/4	52
Copper Reef No. 2	Redhawk Copper, Inc	AMC 316113	8S	18E	14 NE1/4	53
Copper Reef No. 3	Redhawk Copper, Inc	AMC 316114	8S	18E	14 SW1/4	54
Copper Reef No. 4	Redhawk Copper, Inc	AMC 316115	8S	18E	14 NW1/4	55
North Star No. 1	Redhawk Copper, Inc	AMC 316116	8S	18E	14 SW1/4	56
North Star No. 2	Redhawk Copper, Inc	AMC 316117	8S	18E	14, 15	57
North Star No. 3	Redhawk Copper, Inc	AMC 316118	8S	18E	14, 15	58
Buzzard No. 1	Redhawk Copper, Inc	AMC 316119	8S	18E	11 NW1/4	59
Buzzard No. 2	Redhawk Copper, Inc	AMC 316120	8S	18E	11 NW1/4	60
Buzzard No. 3	Redhawk Copper, Inc	AMC 316121	8S	18E	11 NW1/4	61
Buzzard No. 4	Redhawk Copper, Inc	AMC 316122	8S	18E	11 NW1/4	62
Buzzard No. 5	Redhawk Copper, Inc	AMC 316123	8S	18E	11 NE1/4	63
Buzzard No. 6	Redhawk Copper, Inc	AMC 316124	8S	18E	11 NE1/4	64
Buzzard No. 7	Redhawk Copper, Inc	AMC 316125	8S	18E	11 NE1/4	65
Albatross No. 1	Redhawk Copper, Inc	AMC 316126	8S	18E	11, 12	66
Albatross No. 2	Redhawk Copper, Inc	AMC 316127	8S	18E	12 SW1/4	67
Albatross No. 3	Redhawk Copper, Inc	AMC 316128	8S	18E	11, 12	68
Albatross No. 4	Redhawk Copper, Inc	AMC 316129	8S	18E	12 SW1/4	69
Albatross No. 5	Redhawk Copper, Inc	AMC 316130	8S	18E	11, 12	70
Albatross No. 6	Redhawk Copper, Inc	AMC 316131	8S	18E	12 NW1/4	71
Albatross No. 7	Redhawk Copper, Inc	AMC 316132	8S	18E	11, 12	72
Albatross No. 8	Redhawk Copper, Inc	AMC 316133	8S	18E	12 NW1/4	73
Albatross No. 17	Redhawk Copper, Inc	AMC 316134	8S	18E	11, 12	74
Siskon No. 40	Redhawk Copper, Inc	AMC 316135	8S	18E	15 NE1/4	75
Siskon No. 42	Redhawk Copper, Inc	AMC 316136	8S	18E	14, 15	76
Siskon No. 44	Redhawk Copper, Inc	AMC 316137	8S	18E	14, 15	77
Siskon No. 53	Redhawk Copper, Inc	AMC 316138	8S	18E	10 SE1/4	78
Siskon No. 56	Redhawk Copper, Inc	AMC 316139	8S	18E	10 SE1/4	79
Siskon No. 57	Redhawk Copper, Inc	AMC 316140	8S	18E	15 NE1/4	80
Siskon No. 58	Redhawk Copper, Inc	AMC 316141	8S	18E	15 NE1/4	81
Siskon No. 83	Redhawk Copper, Inc	AMC 316142	8S	18E	14, 15	82
Siskon No. 84	Redhawk Copper, Inc	AMC 316143	8S	18E	14, 15	83
Siskon No. 85	Redhawk Copper, Inc	AMC 316144	8S	18E	14 SW1/4	84
Siskon No. 87	Redhawk Copper, Inc	AMC 316145 X	8S	18E	14 SW1/4	85
Crow 1	Redhawk Copper, Inc	AMC 335144 O	8S	18E	9 SE1/4	86
Crow 2	Redhawk Copper, Inc	AMC 335145	8S	18E	9 SE1/4	87
Crow 3	Redhawk Copper, Inc	AMC 335146	8S	18E	9 SE1/4	88
Crow 4	Redhawk Copper, Inc	AMC 335147	8S	18E	9 SE1/4	89
Crow 5	Redhawk Copper, Inc	AMC 335148	8S	18E	9 SE1/4	90
Crow 6	Redhawk Copper, Inc	AMC 335149	8S	18E	9 SE1/4	91
Crow 7	Redhawk Copper, Inc	AMC 335150	8S	18E	9 NE1/4	92
Crow 8	Redhawk Copper, Inc	AMC 335151	8S	18E	9 NE1/4	93
Crow 9	Redhawk Copper, Inc	AMC 335152	8S	18E	9 NE1/4	94
Crow 10	Redhawk Copper, Inc	AMC 335153	8S	18E	9 NE1/4	95
Crow 11	Redhawk Copper, Inc	AMC 335154	8S	18E	9 NE1/4	96
Crow 12	Redhawk Copper, Inc	AMC 335155	8S	18E	9 NE1/4	97
Crow 13	Redhawk Copper, Inc	AMC 335156	8S	18E	9 NE1/4	98
Crow 14	Redhawk Copper, Inc	AMC 335157	8S	18E	4 SE1/4	99
Crow 15	Redhawk Copper, Inc	AMC 335158	8S	18E	4 SE1/4	100

Crow 16	Redhawk Copper, Inc	AMC 335159	8S	18E	4 SE1/4	101
Crow 17	Redhawk Copper, Inc	AMC 335160	8S	18E	9 SE1/4	102
Crow 20	Redhawk Copper, Inc	AMC 335161	8S	18E	10 SW1/4	103
Crow 21	Redhawk Copper, Inc	AMC 335162	8S	18E	10 SW1/4	104
Crow 22	Redhawk Copper, Inc	AMC 335163	8S	18E	10 NE1/4	105
Crow 23	Redhawk Copper, Inc	AMC 335164	8S	18E	10 NE1/4	106
Crow 24	Redhawk Copper, Inc	AMC 335165	8S	18E	10 NE1/4	107
Crow 25	Redhawk Copper, Inc	AMC 335166	8S	18E	3 SW1/4	108
Crow 26	Redhawk Copper, Inc	AMC 335167	8S	18E	3 SW1/4	109
Siskon No. 46	Redhawk Copper, Inc	AMC 335168	8S	18E	15 NE1/4	110
Siskon No. 48	Redhawk Copper, Inc	AMC 335169	8S	18E	15 SE1/4	111
Siskon No. 51	Redhawk Copper, Inc	AMC 335170	8S	18E	14 SW1/4	112
Siskon No. 59	Redhawk Copper, Inc	AMC 335171	8S	18E	15 NE1/4	113
Siskon No. 60	Redhawk Copper, Inc	AMC 335172	8S	18E	15 NE1/4	114
Siskon No. 64	Redhawk Copper, Inc	AMC 335173	8S	18E	10 SW1/4	115
Siskon 65	Redhawk Copper, Inc	AMC 335174	8S	18E	10 SW1/4	116
Siskon 66	Redhawk Copper, Inc	AMC 335175	8S	18E	10 SW1/4	117
Siskon 67	Redhawk Copper, Inc	AMC 335176	8S	18E	10 SW1/4	118
Siskon 68	Redhawk Copper, Inc	AMC 335177	8S	18E	10 SW1/4	119
Siskon 69	Redhawk Copper, Inc	AMC 335178	8S	18E	10 SW1/4	120
Siskon 70	Redhawk Copper, Inc	AMC 335179	8S	18E	10 SW1/4	121
Siskon 71	Redhawk Copper, Inc	AMC 335180	8S	18E	10 SW1/4	122
Siskon 72	Redhawk Copper, Inc	AMC 335181	8S	18E	15 NW1/4	123
C.C. 8	Redhawk Copper, Inc	AMC 335182	8S	18E	10 NW1/4	124
C.C. 9	Redhawk Copper, Inc	AMC 335183	8S	18E	10 NW1/4	125
C.C. 11	Redhawk Copper, Inc	AMC 335184 X	8S	18E	10 NW1/4	126
Swallow 1	Redhawk Copper, Inc	AMC 337099 O	8S	18E	9 SE1/4	127
Swallow 2	Redhawk Copper, Inc	AMC 337100	8S	18E	9 NW1/4	128
Swallow 3	Redhawk Copper, Inc	AMC 337101	8S	18E	9 NW1/4	129
Swallow 4	Redhawk Copper, Inc	AMC 337102	8S	18E	9 NE1/4	130
Swallow 5	Redhawk Copper, Inc	AMC 337103	8S	18E	9 NW1/4	131
Swallow 6	Redhawk Copper, Inc	AMC 337104	8S	18E	9 NE1/4	132
Swallow 7	Redhawk Copper, Inc	AMC 337105 X	8S	18E	9 NE1/4	133
Hawk #1	Redhawk Copper, Inc	AMC 342788 O	8S	18E	3 SE1/4	134
Hawk #2	Redhawk Copper, Inc	AMC 342789	8S	18E	3 SE1/4	135
Hawk #3	Redhawk Copper, Inc	AMC 342790	8S	18E	3 NE1/4	136
Hawk #4	Redhawk Copper, Inc	AMC 342791	8S	18E	3 NE1/4	137
Hawk #5	Redhawk Copper, Inc	AMC 342792	8S	18E	3 NE1/4	138
Hawk #6	Redhawk Copper, Inc	AMC 342793	8S	18E	3 NE1/4	139
Hawk #7	Redhawk Copper, Inc	AMC 342794	8S	18E	3 NE1/4	140
Hawk #8	Redhawk Copper, Inc	AMC 342795	8S	18E	3 SW1/4	141
Hawk #9	Redhawk Copper, Inc	AMC 342796	8S	18E	3 SW1/4	142
Hawk #10	Redhawk Copper, Inc	AMC 342797	8S	18E	3 SW1/4	143
Hawk #11	Redhawk Copper, Inc	AMC 342798	8S	18E	3 NW1/4	144
Hawk #12	Redhawk Copper, Inc	AMC 342799	8S	18E	3 NW1/4	145
Hawk #13	Redhawk Copper, Inc	AMC 342800	8S	18E	3 NW1/4	146
Hawk #14	Redhawk Copper, Inc	AMC 342801	8S	18E	4 NE1/4	147
Hawk #15	Redhawk Copper, Inc	AMC 342802 X	8S	18E	4 NE1/4	148
Chapo #1	Redhawk Copper, Inc	AMC 349078 X	8S	18E	14 SW1/4	149
Wren 1	Redhawk Copper, Inc	AMC 352161 O	8S	18E	15 NW1/4	150
Wren 2	Redhawk Copper, Inc	AMC 352162	8S	18E	15 NW1/4	151
Wren 3	Redhawk Copper, Inc	AMC 352163	8S	18E	15 NW1/4	152

RECEIVED
 PLM AZ STATE OFFICE
 2010 AUG 13 A 10:46

Parrot 1	Redhawk Copper, Inc	AMC 352164	8S	18E	1 NW1/4	153
Parrot 2	Redhawk Copper, Inc	AMC 352165	8S	18E	1 NW1/4	154
Parrot 3	Redhawk Copper, Inc	AMC 352166	8S	18E	1 NW1/4	155
Parrot 4	Redhawk Copper, Inc	AMC 352167	8S	18E	1 NW1/4	156
Parrot 5	Redhawk Copper, Inc	AMC 352168	8S	18E	1 NW1/4	157
Parrot 6	Redhawk Copper, Inc	AMC 352169	8S	18E	1 NW1/4	158
Parrot 7	Redhawk Copper, Inc	AMC 352170	8S	18E	1 SW1/4	159
Parrot 8	Redhawk Copper, Inc	AMC 352171	8S	18E	1 SW1/4	160
Parrot 9	Redhawk Copper, Inc	AMC 352172	8S	18E	1 SW1/4	161
Parrot 10	Redhawk Copper, Inc	AMC 352173	8S	18E	1 SW1/4	162
Parrot 11	Redhawk Copper, Inc	AMC 352174	8S	18E	1 SW1/4	163
Parrot 12	Redhawk Copper, Inc	AMC 352175	8S	18E	1 SW1/4	164
Buzzard No. 8	Redhawk Copper, Inc	AMC 352176 Y	8S	18E	11 NE1/4	165
PF	Redhawk Copper, Inc	AMC 352300 D	8S	18E	11 NW1/4	166
NS #1	Redhawk Copper, Inc	AMC 352301 X	8S	18E	14 SW1/4	167
WREN-4	Redhawk Copper, Inc	AMC 371132 B	8S	18E	14 SE1/4	168
WREN-5	Redhawk Copper, Inc	AMC 371133	8S	18E	14 SE1/4	169
WREN-6	Redhawk Copper, Inc	AMC 371134	8S	18E	14 SE1/4	170
WREN-7	Redhawk Copper, Inc	AMC 371135	8S	18E	14 SE1/4	171
WREN-8	Redhawk Copper, Inc	AMC 371136	8S	18E	14 NE1/4	172
WREN-9	Redhawk Copper, Inc	AMC 371137	8S	18E	15 SE1/4	173
WREN-10	Redhawk Copper, Inc	AMC 371138	8S	18E	15 SE1/4	174
WREN-11	Redhawk Copper, Inc	AMC 371139	8S	18E	15 SE1/4	175
WREN-12	Redhawk Copper, Inc	AMC 371140	8S	18E	15 SE1/4	176
WREN-13	Redhawk Copper, Inc	AMC 371141	8S	18E	15 SE1/4	177
WREN-14	Redhawk Copper, Inc	AMC 371142	8S	18E	15 SE1/4	178
WREN-15	Redhawk Copper, Inc	AMC 371143	8S	18E	15 SE1/4	179
WREN-16	Redhawk Copper, Inc	AMC 371144	8S	18E	15 SE1/4	180
WREN-17	Redhawk Copper, Inc	AMC 371145	8S	18E	15 SW1/4	181
WREN-18	Redhawk Copper, Inc	AMC 371146	8S	18E	15 NW1/4	182
WREN-19	Redhawk Copper, Inc	AMC 371147	8S	18E	15 NW1/4	183
WREN-20	Redhawk Copper, Inc	AMC 371148	8S	18E	15 NW1/4	184
WREN-21	Redhawk Copper, Inc	AMC 371149	8S	18E	15 NW1/4	185
WREN-22	Redhawk Copper, Inc	AMC 371150	8S	18E	9 SE1/4	186
WREN-23	Redhawk Copper, Inc	AMC 371151	8S	18E	9 SE1/4	187
WREN-24	Redhawk Copper, Inc	AMC 371152	8S	18E	9 SE1/4	188
WREN-44	Redhawk Copper, Inc	AMC 371153	8S	18E	3 NW1/4	189
WREN-45	Redhawk Copper, Inc	AMC 371154	8S	18E	3 NW1/4	190
WREN-46	Redhawk Copper, Inc	AMC 371155	8S	18E	3 NW1/4	191
WREN-47	Redhawk Copper, Inc	AMC 371156	8S	18E	3 NW1/4	192
WREN-48	Redhawk Copper, Inc	AMC 371157	8S	18E	3 NE1/4	193
WREN-49	Redhawk Copper, Inc	AMC 371158	8S	18E	3 NE1/4	194
WREN-50	Redhawk Copper, Inc	AMC 371159	8S	18E	3 NE1/4	195
WREN-51	Redhawk Copper, Inc	AMC 371160	8S	18E	3 NE1/4	196
WREN-52	Redhawk Copper, Inc	AMC 371161 X	8S	18E	3 NE1/4	197
WREN-25	Redhawk Copper, Inc	AMC 373192 O	8S	18E	4 SW1/4	198
WREN-26	Redhawk Copper, Inc	AMC 373193	8S	18E	4 SW1/4	199
WREN-27	Redhawk Copper, Inc	AMC 373194	8S	18E	4 SW1/4	200
WREN-28	Redhawk Copper, Inc	AMC 373195	8S	18E	4 SW1/4	201
WREN-29	Redhawk Copper, Inc	AMC 373196	8S	18E	4 SW1/4	202
WREN-30	Redhawk Copper, Inc	AMC 373197	8S	18E	4 SW1/4	203
WREN-31	Redhawk Copper, Inc	AMC 373198	8S	18E	4 SW1/4	204

PLMAZ STATE OFFICE
 208 W. WILSON
 PHOENIX, ARIZONA
 ID: 46

WREN-32	Redhawk Copper, Inc	AMC 373199	8S	18E	4 NE1/4	205
WREN-33	Redhawk Copper, Inc	AMC 373200	8S	18E	4 NE1/4	206
WREN-34	Redhawk Copper, Inc	AMC 373201	8S	18E	4 NE1/4	207
WREN-35	Redhawk Copper, Inc	AMC 373202	8S	18E	4 NW1/4	208
WREN-36	Redhawk Copper, Inc	AMC 373203	8S	18E	4 NW1/4	209
WREN-37	Redhawk Copper, Inc	AMC 373204	8S	18E	4 NW1/4	210
WREN-38	Redhawk Copper, Inc	AMC 373205	8S	18E	4 NW1/4	211
WREN-39	Redhawk Copper, Inc	AMC 373206	8S	18E	4 NE1/4	212
WREN-40	Redhawk Copper, Inc	AMC 373207	8S	18E	4 NE1/4	213
WREN-41	Redhawk Copper, Inc	AMC 373208	8S	18E	4 NE1/4	214
WREN-42	Redhawk Copper, Inc	AMC 373209	8S	18E	4 NE1/4	215
WREN-43	Redhawk Copper, Inc	AMC 373210	8S	18E	4 NE1/4	216

RECEIVED
BLM AZ STATE OFFICE
2010 AUG 13 A 10:46
PHOENIX, ARIZONA

United States Department of the Interior
Bureau of Land Management
 LANDS/RECREATION & PLANNING
 ONE N CENTRAL AVE
 PHOENIX, AZ 85004 -2203
 Phone:

Receipt

No: 2190381

Transaction #: 2260112	
Date of Transaction: 08/13/2010	
CUSTOMER:	R.J. SANDBERG 487 FRISCO DR SPRING CREEK, NV 89815-6113 US

LINE #	QTY	DESCRIPTION	REMARKS	UNIT PRICE	TOTAL
1	1.00	LOCATABLE MINERALS / MINING CLAIMS-NOT NEW-UNADJUD, ONE AUTH NO. ONLY / MINING CLAIM MONEY RECEIVED CASES: AMC33873/\$30240.00	MAINT FEE PYMNT (216) 2011	- n/a -	30240.00
TOTAL:					\$30,240.00

PAYMENT INFORMATION			
1	AMOUNT:	30240.00	POSTMARKED: N/A
	TYPE:	CHECK	RECEIVED: 08/13/2010
	CHECK NO:	1403	
	NAME:	SANDBERG, R.J. 487 FRISCO DR SPRING CREEK NV 89815-6113 US	

REMARKS

This receipt was generated by the automated BLM Collections and Billing System and is a paper representation of a portion of the official electronic record contained therein.

AMC 33845
349069
316095
335144
337099
342788
352161
352300
371132
373192

R. J. Sandberg
Redhawk Copper, Inc.
487 Frisco Dr.
Spring Creek, NV 89815

U.S. Department of the Interior
Bureau of Land Management
Arizona State Office
222 North Central Ave
Phoenix, AZ 85004-2203

August 10, 2009

Re: 2010 Mining Claim Maintenance Fees

To Whom it may concern:


Section 10101 of the Act of August 10, 1993 (Pub.L. 103-6, 107 Stat. 312) and amended June 30, 2004 requires the annual payment of a \$140.00 maintenance fee in order to hold and maintain an unpatented mining claim, mill site, or tunnel site.

Enclosed you will find our check (check # 1048) in the amount of Thirty Thousand Two Hundred Fourty dollars (\$30,240.00) as payment of the maintenance fees for 216 unpatented mining claims (Albatross, et. al Claims) located in Pinal County, Arizona more particularly described on the attached Exhibit "A" (5 pages).

These maintenance fees are being paid by and on behalf of the owner, Redhawk Copper, Inc. (USA) Inc. for subsequent assessment year beginning September 1, 2009.

Please date stamp and return to Redhawk Copper, Inc. at the above address. If you have any questions concerning this filing please call me at (520) 609-3815.

Sincerely,



R. J. Sandberg
President Redhawk Copper, Inc.

RECEIVED
BLM ARIZONA STATE OFFICE
2009 AUG 14 A 9: 33
PHOENIX, ARIZONA



EXHIBIT A

Claim Name	Owner of Record	BLM AMC		G&SR BM		Section	
		Serial #	Tw	Rng			
Granite Hill	Redhawk Copper, Inc	AMC 33873	8S	18E	11 SW1/4	1	
American Eagle	Redhawk Copper, Inc	AMC 33893	8S	18E	11 SE1/4	2	
Angusto Lode	Redhawk Copper, Inc	AMC 33894	8S	18E	10 SE1/4	3	
Aurora	Redhawk Copper, Inc	AMC 33895	8S	18E	11 SW1/4	4	
Camino Lode	Redhawk Copper, Inc	AMC 33904	8S	18E	10 SE1/4	5	
Copper Cliff	Redhawk Copper, Inc	AMC 33951	8S	18E	11 NE1/4	6	
Copper Reef No. 5	Redhawk Copper, Inc	AMC 33955	8S	18E	14 NW1/4	7	
Copper Ridge	Redhawk Copper, Inc	AMC 33956	8S	18E	11 SE1/4	8	
Copper Trail # 1	Redhawk Copper, Inc	AMC 33957	8S	18E	11 SE1/4	9	
Copper Trail # 2	Redhawk Copper, Inc	AMC 33958	8S	18E	11 SE1/4	10	
Copper Trail # 3	Redhawk Copper, Inc	AMC 33959	8S	18E	11 SE1/4	11	
Copper Trail # 4	Redhawk Copper, Inc	AMC 33960	8S	18E	11 SE1/4	12	
Fraction	Redhawk Copper, Inc	AMC 33961	8S	18E	11 SE1/4	13	
Jupiter	Redhawk Copper, Inc	AMC 33964	8S	18E	14 NE1/4	14	
Kimbro	Redhawk Copper, Inc	AMC 33965	8S	18E	11 NW1/4	15	
Kimbro Eastern	Redhawk Copper, Inc	AMC 33966	8S	18E	11 NW1/4	16	
Mars	Redhawk Copper, Inc	AMC 33968	8S	18E	14 NE1/4	17	
North Star	Redhawk Copper, Inc	AMC 33986	8S	18E	11 SW1/4	18	
Siskon No. 34	Redhawk Copper, Inc	AMC 34022	8S	18E	10 SE1/4	19	
Siskon No. 35	Redhawk Copper, Inc	AMC 34023	8S	18E	10 SE1/4	20	
Siskon No. 36	Redhawk Copper, Inc	AMC 34024	8S	18E	11 SW1/4	21	
Siskon No. 37	Redhawk Copper, Inc	AMC 34025	8S	18E	10 SE1/4	22	
Siskon No. 38	Redhawk Copper, Inc	AMC 34026	8S	18E	15 NE1/4	23	
Siskon No. 39	Redhawk Copper, Inc	AMC 34027	8S	18E	14 NW1/4	24	
Siskon No. 41	Redhawk Copper, Inc	AMC 34029	8S	18E	14 NW1/4	25	
Siskon No. 52	Redhawk Copper, Inc	AMC 34036	8S	18E	14 NW1/4	26	
Siskon No. 54	Redhawk Copper, Inc	AMC 34038	8S	18E	10 SE1/4	27	
Siskon No. 55	Redhawk Copper, Inc	AMC 34039	8S	18E	10 SE1/4	28	
Siskon No. 82	Redhawk Copper, Inc	AMC 34066	8S	18E	14 NW1/4	29	
Siskon No. 88	Redhawk Copper, Inc	AMC 34071	8S	18E	14 NW1/4	30	
Velasquez	Redhawk Copper, Inc	AMC 34072	8S	18E	11 SW1/4	31	
Velasquez Fraction	Redhawk Copper, Inc	AMC 34073	8S	18E	11 NW1/4	32	
Velasquez Wedge	Redhawk Copper, Inc	AMC 34074	8S	18E	11 SW1/4	33	
Venus	Redhawk Copper, Inc	AMC 34075	8S	18E	10 SE1/4	34	
Zella A	Redhawk Copper, Inc	AMC 79732	8S	18E	3 SE1/4	35	
Center Star	Redhawk Copper, Inc	AMC 316095	8S	18E	11, 12, 1, 2	36	
Navajo No. 7	Redhawk Copper, Inc	AMC 316096	8S	18E	10 NW1/4	37	
Navajo No. 8	Redhawk Copper, Inc	AMC 316097	8S	18E	10 SW1/4	38	
C.C. 12	Redhawk Copper, Inc	AMC 316098	8S	18E	10 NE1/4	39	
Mary #1	Redhawk Copper, Inc	AMC 316100	8S	18E	11 NW1/4	40	
Whippoorwill	Redhawk Copper, Inc	AMC 316101	8S	18E	11 NE1/4	41	
Redondo	Redhawk Copper, Inc	AMC 316102	8S	18E	11 NE1/4	42	
Paloma	Redhawk Copper, Inc	AMC 316103	8S	18E	11 NW1/4	43	
Paloma Fraction	Redhawk Copper, Inc	AMC 316104	8S	18E	11 NW1/4	44	
Morningside	Redhawk Copper, Inc	AMC 316105	8S	18E	14 NW1/4	45	
Minnesota	Redhawk Copper, Inc	AMC 316106	8S	18E	11 NW1/4	46	
Middle March	Redhawk Copper, Inc	AMC 316107	8S	18E	11 NE1/4	47	
Lone Trail	Redhawk Copper, Inc	AMC 316108	8S	18E	11 NE1/4	48	

RECEIVED
BLM AZ STATE OFFICE
2009 AUG 14 A 9:33
PHOENIX, ARIZONA

RECEIVED
BLM AZ STATE OFFICE

60/48

Jay Bird	Redhawk Copper, Inc	AMC 316109	8S	18E	11 NE1/4	49
Hercules	Redhawk Copper, Inc	AMC 316110	8S	18E	11 NE1/4	50
H-N Fraction 1	Redhawk Copper, Inc	AMC 316111	8S	18E	10 NE1/4	51
Clark No. 1	Redhawk Copper, Inc	AMC 316112	8S	18E	12 SW1/4	52
Copper Reef No. 2	Redhawk Copper, Inc	AMC 316113	8S	18E	14 NE1/4	53
Copper Reef No. 3	Redhawk Copper, Inc	AMC 316114	8S	18E	14 SW1/4	54
Copper Reef No. 4	Redhawk Copper, Inc	AMC 316115	8S	18E	14 NW1/4	55
North Star No. 1	Redhawk Copper, Inc	AMC 316116	8S	18E	14 SW1/4	56
North Star No. 2	Redhawk Copper, Inc	AMC 316117	8S	18E	14, 15	57
North Star No. 3	Redhawk Copper, Inc	AMC 316118	8S	18E	14, 15	58
Buzzard No. 1	Redhawk Copper, Inc	AMC 316119	8S	18E	11 NW1/4	59
Buzzard No. 2	Redhawk Copper, Inc	AMC 316120	8S	18E	11 NW1/4	60
Buzzard No. 3	Redhawk Copper, Inc	AMC 316121	8S	18E	11 NW1/4	61
Buzzard No. 4	Redhawk Copper, Inc	AMC 316122	8S	18E	11 NW1/4	62
Buzzard No. 5	Redhawk Copper, Inc	AMC 316123	8S	18E	11 NE1/4	63
Buzzard No. 6	Redhawk Copper, Inc	AMC 316124	8S	18E	11 NE1/4	64
Buzzard No. 7	Redhawk Copper, Inc	AMC 316125	8S	18E	11 NE1/4	65
Albatross No. 1	Redhawk Copper, Inc	AMC 316126	8S	18E	11, 12	66
Albatross No. 2	Redhawk Copper, Inc	AMC 316127	8S	18E	12 SW1/4	67
Albatross No. 3	Redhawk Copper, Inc	AMC 316128	8S	18E	11, 12	68
Albatross No. 4	Redhawk Copper, Inc	AMC 316129	8S	18E	12 SW1/4	69
Albatross No. 5	Redhawk Copper, Inc	AMC 316130	8S	18E	11, 12	70
Albatross No. 6	Redhawk Copper, Inc	AMC 316131	8S	18E	12 NW1/4	71
Albatross No. 7	Redhawk Copper, Inc	AMC 316132	8S	18E	11, 12	72
Albatross No. 8	Redhawk Copper, Inc	AMC 316133	8S	18E	12 NW1/4	73
Albatross No. 17	Redhawk Copper, Inc	AMC 316134	8S	18E	11, 12	74
Siskon No. 40	Redhawk Copper, Inc	AMC 316135	8S	18E	15 NE1/4	75
Siskon No. 42	Redhawk Copper, Inc	AMC 316136	8S	18E	14, 15	76
Siskon No. 44	Redhawk Copper, Inc	AMC 316137	8S	18E	14, 15	77
Siskon No. 53	Redhawk Copper, Inc	AMC 316138	8S	18E	10 SE1/4	78
Siskon No. 56	Redhawk Copper, Inc	AMC 316139	8S	18E	10 SE1/4	79
Siskon No. 57	Redhawk Copper, Inc	AMC 316140	8S	18E	15 NE1/4	80
Siskon No. 58	Redhawk Copper, Inc	AMC 316141	8S	18E	15 NE1/4	81
Siskon No. 83	Redhawk Copper, Inc	AMC 316142	8S	18E	14, 15	82
Siskon No. 84	Redhawk Copper, Inc	AMC 316143	8S	18E	14, 15	83
Siskon No. 85	Redhawk Copper, Inc	AMC 316144	8S	18E	14 SW1/4	84
Siskon No. 87	Redhawk Copper, Inc	AMC 316145	8S	18E	14 SW1/4	85
Crow 1	Redhawk Copper, Inc	AMC 335144	8S	18E	9 SE1/4	86
Crow 2	Redhawk Copper, Inc	AMC 335145	8S	18E	9 SE1/4	87
Crow 3	Redhawk Copper, Inc	AMC 335146	8S	18E	9 SE1/4	88
Crow 4	Redhawk Copper, Inc	AMC 335147	8S	18E	9 SE1/4	89
Crow 5	Redhawk Copper, Inc	AMC 335148	8S	18E	9 SE1/4	90
Crow 6	Redhawk Copper, Inc	AMC 335149	8S	18E	9 SE1/4	91
Crow 7	Redhawk Copper, Inc	AMC 335150	8S	18E	9 NE1/4	92
Crow 8	Redhawk Copper, Inc	AMC 335151	8S	18E	9 NE1/4	93
Crow 9	Redhawk Copper, Inc	AMC 335152	8S	18E	9 NE1/4	94
Crow 10	Redhawk Copper, Inc	AMC 335153	8S	18E	9 NE1/4	95
Crow 11	Redhawk Copper, Inc	AMC 335154	8S	18E	9 NE1/4	96
Crow 12	Redhawk Copper, Inc	AMC 335155	8S	18E	9 NE1/4	97
Crow 13	Redhawk Copper, Inc	AMC 335156	8S	18E	9, 4	98
Crow 14	Redhawk Copper, Inc	AMC 335157	8S	18E	9, 4	99
Crow 15	Redhawk Copper, Inc	AMC 335158	8S	18E	4 SE1/4	100

2009 AUG 14 A 9:32
 PHOENIX, ARIZONA

RECEIVED
 PLM STATE OFFICE

89/52

Crow 16	Redhawk Copper, Inc	AMC 335159	8S	18E	4 SE1/4	101
Crow 17	Redhawk Copper, Inc	AMC 335160	8S	18E	9 SE1/4	102
Crow 20	Redhawk Copper, Inc	AMC 335161	8S	18E	10 SW1/4	103
Crow 21	Redhawk Copper, Inc	AMC 335162	8S	18E	10 SW1/4	104
Crow 22	Redhawk Copper, Inc	AMC 335163	8S	18E	10 NE1/4	105
Crow 23	Redhawk Copper, Inc	AMC 335164	8S	18E	10 NE1/4	106
Crow 24	Redhawk Copper, Inc	AMC 335165	8S	18E	10 NE1/4	107
Crow 25	Redhawk Copper, Inc	AMC 335166	8S	18E	3 SW1/4	108
Crow 26	Redhawk Copper, Inc	AMC 335167	8S	18E	3 SW1/4	109
Siskon No. 46	Redhawk Copper, Inc	AMC 335168	8S	18E	15 NE1/4	110
Siskon No. 48	Redhawk Copper, Inc	AMC 335169	8S	18E	15 SE1/4	111
Siskon No. 51	Redhawk Copper, Inc	AMC 335170	8S	18E	14 SW1/4	112
Siskon No. 59	Redhawk Copper, Inc	AMC 335171	8S	18E	15 NE1/4	113
Siskon No. 60	Redhawk Copper, Inc	AMC 335172	8S	18E	15 NE1/4	114
Siskon No. 64	Redhawk Copper, Inc	AMC 335173	8S	18E	10 SW1/4	115
Siskon 65	Redhawk Copper, Inc	AMC 335174	8S	18E	10 SW1/4	116
Siskon 66	Redhawk Copper, Inc	AMC 335175	8S	18E	10 SW1/4	117
Siskon 67	Redhawk Copper, Inc	AMC 335176	8S	18E	10 SW1/4	118
Siskon 68	Redhawk Copper, Inc	AMC 335177	8S	18E	10 SW1/4	119
Siskon 69	Redhawk Copper, Inc	AMC 335178	8S	18E	10 SW1/4	120
Siskon 70	Redhawk Copper, Inc	AMC 335179	8S	18E	10 SW1/4	121
Siskon 71	Redhawk Copper, Inc	AMC 335180	8S	18E	10 SW1/4	122
Siskon 72	Redhawk Copper, Inc	AMC 335181	8S	18E	15 NW1/4	123
C.C. 8	Redhawk Copper, Inc	AMC 335182	8S	18E	10 NW1/4	124
C.C. 9	Redhawk Copper, Inc	AMC 335183	8S	18E	10 NW1/4	125
C.C. 11	Redhawk Copper, Inc	AMC 335184	8S	18E	10 NW1/4	126
Swallow 1	Redhawk Copper, Inc	AMC 337099	8S	18E	9 SE1/4	127
Swallow 2	Redhawk Copper, Inc	AMC 337100	8S	18E	9 NW1/4	128
Swallow 3	Redhawk Copper, Inc	AMC 337101	8S	18E	9 NW1/4	129
Swallow 4	Redhawk Copper, Inc	AMC 337102	8S	18E	9 NE1/4	130
Swallow 5	Redhawk Copper, Inc	AMC 337103	8S	18E	9 NW1/4	131
Swallow 6	Redhawk Copper, Inc	AMC 337104	8S	18E	9 NE1/4	132
Swallow 7	Redhawk Copper, Inc	AMC 337105	8S	18E	9 NE1/4	133
Hawk #1	Redhawk Copper, Inc	AMC 342788	8S	18E	3 SE1/4	134
Hawk #2	Redhawk Copper, Inc	AMC 342789	8S	18E	3 SE1/4	135
Hawk #3	Redhawk Copper, Inc	AMC 342790	8S	18E	3 NE1/4	136
Hawk #4	Redhawk Copper, Inc	AMC 342791	8S	18E	3 NE1/4	137
Hawk #5	Redhawk Copper, Inc	AMC 342792	8S	18E	3 NE1/4	138
Hawk #6	Redhawk Copper, Inc	AMC 342793	8S	18E	3 NE1/4	139
Hawk #7	Redhawk Copper, Inc	AMC 342794	8S	18E	3 NE1/4	140
Hawk #8	Redhawk Copper, Inc	AMC 342795	8S	18E	3 SW1/4	141
Hawk #9	Redhawk Copper, Inc	AMC 342796	8S	18E	3 SW1/4	142
Hawk #10	Redhawk Copper, Inc	AMC 342797	8S	18E	3 SW1/4	143
Hawk #11	Redhawk Copper, Inc	AMC 342798	8S	18E	3 NW1/4	144
Hawk #12	Redhawk Copper, Inc	AMC 342799	8S	18E	3 NW1/4	145
Hawk #13	Redhawk Copper, Inc	AMC 342800	8S	18E	3 NW1/4	146
Hawk #14	Redhawk Copper, Inc	AMC 342801	8S	18E	4 NE1/4	147
Hawk #15	Redhawk Copper, Inc	AMC 342802	8S	18E	4 NE1/4	148
Chapo #1	Redhawk Copper, Inc	AMC 349078	8S	18E	14 SW1/4	149
Wren 1	Redhawk Copper, Inc	AMC 352161	8S	18E	15 NW1/4	150
Wren 2	Redhawk Copper, Inc	AMC 352162	8S	18E	15 NW1/4	151
Wren 3	Redhawk Copper, Inc	AMC 352163	8S	18E	15 NW1/4	152

2009 AUG 14 A 9:32
 PHOENIX, ARIZONA

RECEIVED
 PLM AZ STATE OFFICE

EG/32

Parrot 1	Redhawk Copper, Inc	AMC 352164	8S	18E	1 NW1/4	153
Parrot 2	Redhawk Copper, Inc	AMC 352165	8S	18E	1 NW1/4	154
Parrot 3	Redhawk Copper, Inc	AMC 352166	8S	18E	1 NW1/4	155
Parrot 4	Redhawk Copper, Inc	AMC 352167	8S	18E	1 NW1/4	156
Parrot 5	Redhawk Copper, Inc	AMC 352168	8S	18E	1 NW1/4	157
Parrot 6	Redhawk Copper, Inc	AMC 352169	8S	18E	1 NW1/4	158
Parrot 7	Redhawk Copper, Inc	AMC 352170	8S	18E	1 SW1/4	159
Parrot 8	Redhawk Copper, Inc	AMC 352171	8S	18E	1 SW1/4	160
Parrot 9	Redhawk Copper, Inc	AMC 352172	8S	18E	1 SW1/4	161
Parrot 10	Redhawk Copper, Inc	AMC 352173	8S	18E	1 SW1/4	162
Parrot 11	Redhawk Copper, Inc	AMC 352174	8S	18E	1 SW1/4	163
Parrot 12	Redhawk Copper, Inc	AMC 352175	8S	18E	1 SW1/4	164
Buzzard No. 8	Redhawk Copper, Inc	AMC 352176	8S	18E	11 NE1/4	165
PF	Redhawk Copper, Inc	AMC 352300	8S	18E	11 NW1/4	166
NS #1	Redhawk Copper, Inc	AMC 352301	8S	18E	14 SW1/4	167
WREN-4	Redhawk Copper, Inc	AMC 371132	8S	18E	14 SE1/4	168
WREN-5	Redhawk Copper, Inc	AMC 371133	8S	18E	14 SE1/4	169
WREN-6	Redhawk Copper, Inc	AMC 371134	8S	18E	14 SE1/4	170
WREN-7	Redhawk Copper, Inc	AMC 371135	8S	18E	14 SE1/4	171
WREN-8	Redhawk Copper, Inc	AMC 371136	8S	18E	14 NE1/4	172
WREN-9	Redhawk Copper, Inc	AMC 371137	8S	18E	15 SE1/4	173
WREN-10	Redhawk Copper, Inc	AMC 371138	8S	18E	15 SE1/4	174
WREN-11	Redhawk Copper, Inc	AMC 371139	8S	18E	15 SE1/4	175
WREN-12	Redhawk Copper, Inc	AMC 371140	8S	18E	15 SE1/4	176
WREN-13	Redhawk Copper, Inc	AMC 371141	8S	18E	15 SE1/4	177
WREN-14	Redhawk Copper, Inc	AMC 371142	8S	18E	15 SE1/4	178
WREN-15	Redhawk Copper, Inc	AMC 371143	8S	18E	15 SE1/4	179
WREN-16	Redhawk Copper, Inc	AMC 371144	8S	18E	15 SE1/4	180
WREN-17	Redhawk Copper, Inc	AMC 371145	8S	18E	15 SW1/4	181
WREN-18	Redhawk Copper, Inc	AMC 371146	8S	18E	15 NW1/4	182
WREN-19	Redhawk Copper, Inc	AMC 371147	8S	18E	15 NW1/4	183
WREN-20	Redhawk Copper, Inc	AMC 371148	8S	18E	15 NW1/4	184
WREN-21	Redhawk Copper, Inc	AMC 371149	8S	18E	15 NW1/4	185
WREN-22	Redhawk Copper, Inc	AMC 371150	8S	18E	9 SE1/4	186
WREN-23	Redhawk Copper, Inc	AMC 371151	8S	18E	9 SE1/4	187
WREN-24	Redhawk Copper, Inc	AMC 371152	8S	18E	9 SE1/4	188
WREN-44	Redhawk Copper, Inc	AMC 371153	8S	18E	3 NW1/4	189
WREN-45	Redhawk Copper, Inc	AMC 371154	8S	18E	3 NW1/4	190
WREN-46	Redhawk Copper, Inc	AMC 371155	8S	18E	3 NW1/4	191
WREN-47	Redhawk Copper, Inc	AMC 371156	8S	18E	3 NW1/4	192
WREN-48	Redhawk Copper, Inc	AMC 371157	8S	18E	3 NE1/4	193
WREN-49	Redhawk Copper, Inc	AMC 371158	8S	18E	3 NE1/4	194
WREN-50	Redhawk Copper, Inc	AMC 371159	8S	18E	3 NE1/4	195
WREN-51	Redhawk Copper, Inc	AMC 371160	8S	18E	3 NE1/4	196
WREN-52	Redhawk Copper, Inc	AMC 371161	8S	18E	3 NE1/4	197
WREN-25	Redhawk Copper, Inc	AMC 373192	8S	18E	4 SW1/4	198
WREN-26	Redhawk Copper, Inc	AMC 373193	8S	18E	4 SW1/4	199
WREN-27	Redhawk Copper, Inc	AMC 373194	8S	18E	4 SW1/4	200
WREN-28	Redhawk Copper, Inc	AMC 373195	8S	18E	4 SW1/4	201
WREN-29	Redhawk Copper, Inc	AMC 373196	8S	18E	4 SW1/4	202
WREN-30	Redhawk Copper, Inc	AMC 373197	8S	18E	4 SW1/4	203
WREN-31	Redhawk Copper, Inc	AMC 373198	8S	18E	4 SW1/4	204

2009 AUG 14 A 9:32
 RECEIVED
 PLM AZ STATE OFFICE

26/52

WREN-32	Redhawk Copper, Inc	AMC 373199	8S	18E	4 NE1/4	205
WREN-33	Redhawk Copper, Inc	AMC 373200	8S	18E	4 NE1/4	206
WREN-34	Redhawk Copper, Inc	AMC 373201	8S	18E	4 NE1/4	207
WREN-35	Redhawk Copper, Inc	AMC 373202	8S	18E	4 NW1/4	208
WREN-36	Redhawk Copper, Inc	AMC 373203	8S	18E	4 NW1/4	209
WREN-37	Redhawk Copper, Inc	AMC 373204	8S	18E	4 NW1/4	210
WREN-38	Redhawk Copper, Inc	AMC 373205	8S	18E	4 NW1/4	211
WREN-39	Redhawk Copper, Inc	AMC 373206	8S	18E	4 NE1/4	212
WREN-40	Redhawk Copper, Inc	AMC 373207	8S	18E	4 NE1/4	213
WREN-41	Redhawk Copper, Inc	AMC 373208	8S	18E	4 NE1/4	214
WREN-42	Redhawk Copper, Inc	AMC 373209	8S	18E	4 NE1/4	215
WREN-43	Redhawk Copper, Inc	AMC 373210	8S	18E	4 NE1/4	216

36/12

RECEIVED
 FILM AZ STATE OFFICE
 2009 AUG 14 A 9:32
 PHOENIX, ARIZONA

United States Department of the Interior
Bureau of Land Management
 BUSINESS & SUPPORT SVCS DIV
 ONE N CENTRAL AVE SUITE 800
 PHOENIX, AZ 85004 -4427
 Phone: (602) 417-9200

Receipt

No: 1977669

Transaction #: 2041664	
Date of Transaction: 08/14/2009	
CUSTOMER:	R.J. SANDBERG 487 FRISCO DR SPRING CREEK, NV 89815-6113 US

LINE #	QTY	DESCRIPTION	REMARKS	UNIT PRICE	TOTAL
1	1.00	LOCATABLE MINERALS / MINING CLAIMS- NOT NEW-UNADJUD, ONE AUTH NO. ONLY / MINING CLAIM MONEY RECEIVED CASES: AMC33873/\$30240.00	2010 MAINT (216)	- n/a -	30240.00
TOTAL:					\$30,240.00

PAYMENT INFORMATION					
1	AMOUNT:	30240.00	POSTMARKED:	N/A	
	TYPE:	CHECK	RECEIVED:	08/14/2009	
	CHECK NO:	1048			
	NAME:	SANDBERG, R.J. 487 FRISCO DR SPRING CREEK NV 89815-6113 US			

REMARKS

This receipt was generated by the automated BLM Collections and Billing System and is a paper representation of a portion of the official electronic record contained therein.

AMC 316095
AMC 33845
AMC 335144
AMC 352161
AMC 349069
AMC 342788
AMC 337099
AMC 371132
AMC 373192
AMC 78902

R. J. Sandberg
Redhawk Copper, Inc.
P. O. Box 10
San Manuel, AZ 85631

U.S. Department of the Interior
Bureau of Land Management
Arizona State Office
222 North Central Ave
Phoenix, AZ 85004-2203

August 3, 2008

Re: 2009 Mining Claim Maintenance Fees

To Whom it may concern:

Section 10101 of the Act of August 10, 1993 (Pub.L. 103-6, 107 Stat. 312) and amended June 30, 2004 requires the annual payment of a \$125.00 maintenance fee in order to hold and maintain an unpatented mining claim, mill site, or tunnel site.


Enclosed you will find our check (check # ¹¹¹²) in the amount of Twenty-seven Thousand dollars (\$27,000.00) as payment of the maintenance fees for 216 unpatented mining claims (Albatross, et. al Claims) located in Pinal County, Arizona more particularly described on the attached Exhibit "A" (5 pages).

These maintenance fees are being paid by and on behalf of the owner, Redhawk Copper, Inc. (USA) Inc. for subsequent assessment year beginning September 1, 2008.

Please date stamp and return to Redhawk Copper, Inc. at the above address. If you have any questions concerning this filing please call me at (520) 385-4423.

Sincerely,

ERG (216)
\$27,000.00


R. J. Sandberg
President Redhawk Copper, Inc.

RECEIVED
BLM AZ STATE OFFICE
2008 AUG 21 A 10:51
PHOENIX, ARIZONA

ENTERED INTO COMPUTER


SEP 10 '08 

EXHIBIT A

Claim Name	Owner of Record	BLM AMC		G&SR BM		Section	
		Serial #		Twn	Rng		
Albatross No. 1	Redhawk Copper, Inc	AMC 316126	—	8S	18E	11,12	1
Albatross No. 17	Redhawk Copper, Inc	AMC 316134	—	8S	18E	11,12	2
Albatross No. 2	Redhawk Copper, Inc	AMC 316127	—	8S	18E	12 SW1/4	3
Albatross No. 3	Redhawk Copper, Inc	AMC 316128	—	8S	18E	11, 12	4
Albatross No. 4	Redhawk Copper, Inc	AMC 316129	—	8S	18E	12 SW1/4	5
Albatross No. 5	Redhawk Copper, Inc	AMC 316130	—	8S	18E	11,12	6
Albatross No. 6	Redhawk Copper, Inc	AMC 316131	—	8S	18E	12 NW1/4	7
Albatross No. 7	Redhawk Copper, Inc	AMC 316132	—	8S	18E	11,12	8
Albatross No. 8	Redhawk Copper, Inc	AMC 316133	—	8S	18E	12 NW1/4	9
American Eagle	Redhawk Copper, Inc	AMC 33893	—	8S	18E	11 SE1/4	10
Angusto Lode	Redhawk Copper, Inc	AMC 33894	—	8S	18E	10 SE1/4	11
Aurora	Redhawk Copper, Inc	AMC 33895	—	8S	18E	11 SW1/4	12
Buzzard No. 1	Redhawk Copper, Inc	AMC 316119	—	8S	18E	11 NW1/4	13
Buzzard No. 2	Redhawk Copper, Inc	AMC 316120	—	8S	18E	11 NW1/4	14
Buzzard No. 3	Redhawk Copper, Inc	AMC 316121	—	8S	18E	11 NW1/4	15
Buzzard No. 4	Redhawk Copper, Inc	AMC 316122	—	8S	18E	11 NW1/4	16
Buzzard No. 5	Redhawk Copper, Inc	AMC 316123	—	8S	18E	11 NE1/4	17
Buzzard No. 6	Redhawk Copper, Inc	AMC 316124	—	8S	18E	11 NE1/4	18
Buzzard No. 7	Redhawk Copper, Inc	AMC 316125	—	8S	18E	11 NE1/4	19
Buzzard No. 8	Redhawk Copper, Inc	AMC 352176	—	8S	18E	11 NE1/4	20
C.C. 11	Redhawk Copper, Inc	AMC 335184	—	8S	18E	10 NW1/4	21
C.C. 12	Redhawk Copper, Inc	AMC 316098	—	8S	18E	10 NE1/4	22
C.C. 8	Redhawk Copper, Inc	AMC 335182	—	8S	18E	10 NW1/4	23
C.C. 9	Redhawk Copper, Inc	AMC 335183	—	8S	18E	10 NW1/4	24
Camino Lode	Redhawk Copper, Inc	AMC 33904	—	8S	18E	10 SE1/4	25
Center Star	Redhawk Copper, Inc	AMC 316095	—	8S	18E	11, 12, 1, 2	26
Chapo #1	Redhawk Copper, Inc	AMC 349078	—	8S	18E	14 SW1/4	27
Clark No. 1	Redhawk Copper, Inc	AMC 316112	—	8S	18E	12 SW1/4	28
Copper Cliff	Redhawk Copper, Inc	AMC 33951	—	8S	18E	11 NE1/4	29
Copper Reef No. 2	Redhawk Copper, Inc	AMC 316113	—	8S	18E	14 NE1/4	30
Copper Reef No. 3	Redhawk Copper, Inc	AMC 316114	—	8S	18E	14 SW1/4	31
Copper Reef No. 4	Redhawk Copper, Inc	AMC 316115	—	8S	18E	14 NW1/4	32
Copper Reef No. 5	Redhawk Copper, Inc	AMC 33955	—	8S	18E	14 NW1/4	33
Copper Ridge	Redhawk Copper, Inc	AMC 33956	—	8S	18E	11 SE1/4	34
Copper Trail # 1	Redhawk Copper, Inc	AMC 33957	—	8S	18E	11 SE1/4	35
Copper Trail # 2	Redhawk Copper, Inc	AMC 33958	—	8S	18E	11 SE1/4	36
Copper Trail # 3	Redhawk Copper, Inc	AMC 33959	—	8S	18E	11 SE1/4	37
Copper Trail # 4	Redhawk Copper, Inc	AMC 33960	—	8S	18E	11 SE1/4	38
Crow 1	Redhawk Copper, Inc	AMC 335144	—	8S	18E	9 SE1/4	39
Crow 10	Redhawk Copper, Inc	AMC 335153	—	8S	18E	9 NE1/4	40
Crow 11	Redhawk Copper, Inc	AMC 335154	—	8S	18E	9 NE1/4	41
Crow 12	Redhawk Copper, Inc	AMC 335155	—	8S	18E	9 NE1/4	42
Crow 13	Redhawk Copper, Inc	AMC 335156	—	8S	18E	9, 4	43
Crow 14	Redhawk Copper, Inc	AMC 335157	—	8S	18E	9, 4	44
Crow 15	Redhawk Copper, Inc	AMC 335158	—	8S	18E	4 SE1/4	45
Crow 16	Redhawk Copper, Inc	AMC 335159	—	8S	18E	4 SE1/4	46
Crow 17	Redhawk Copper, Inc	AMC 335160	—	8S	18E	9 SE1/4	47
Crow 2	Redhawk Copper, Inc	AMC 335145	—	8S	18E	9 SE1/4	48

RECEIVED
BLM AZ STATE OFFICE
2008 AUG 21 A 10:51
PHOENIX, ARIZONA

EXHIBIT A

Claim Name	Owner of Record	BLM AMC	G&SR BM		Section	
		Serial #	Tw	Rng		
Crow 20	Redhawk Copper, Inc	AMC 335161	8S	18E	10 SW1/4	49
Crow 21	Redhawk Copper, Inc	AMC 335162	8S	18E	10 SW1/4	50
Crow 22	Redhawk Copper, Inc	AMC 335163	8S	18E	10 NE1/4	51
Crow 23	Redhawk Copper, Inc	AMC 335164	8S	18E	10 NE1/4	52
Crow 24	Redhawk Copper, Inc	AMC 335165	8S	18E	10 NE1/4	53
Crow 25	Redhawk Copper, Inc	AMC 335166	8S	18E	3 SW1/4	54
Crow 26	Redhawk Copper, Inc	AMC 335167	8S	18E	3 SW1/4	55
Crow 3	Redhawk Copper, Inc	AMC 335146	8S	18E	9 SE1/4	56
Crow 4	Redhawk Copper, Inc	AMC 335147	8S	18E	9 SE1/4	57
Crow 5	Redhawk Copper, Inc	AMC 335148	8S	18E	9 SE1/4	58
Crow 6	Redhawk Copper, Inc	AMC 335149	8S	18E	9 SE1/4	59
Crow 7	Redhawk Copper, Inc	AMC 335150	8S	18E	9 NE1/4	60
Crow 8	Redhawk Copper, Inc	AMC 335151	8S	18E	9 NE1/4	61
Crow 9	Redhawk Copper, Inc	AMC 335152	8S	18E	9 NE1/4	62
Fraction	Redhawk Copper, Inc	AMC 33961	8S	18E	11 SE1/4	63
Granite Hill	Redhawk Copper, Inc	AMC 33873	8S	18E	11 SW1/4	64
Hawk #1	Redhawk Copper, Inc	AMC 342788	8S	18E	3 SE1/4	65
Hawk #10	Redhawk Copper, Inc	AMC 342797	8S	18E	3 SW1/4	66
Hawk #11	Redhawk Copper, Inc	AMC 342798	8S	18E	3 NW1/4	67
Hawk #12	Redhawk Copper, Inc	AMC 342799	8S	18E	3 NW1/4	68
Hawk #13	Redhawk Copper, Inc	AMC 342800	8S	18E	3 NW1/4	69
Hawk #14	Redhawk Copper, Inc	AMC 342801	8S	18E	4 NE1/4	70
Hawk #15	Redhawk Copper, Inc	AMC 342802	8S	18E	4 NE1/4	71
Hawk #2	Redhawk Copper, Inc	AMC 342789	8S	18E	3 SE1/4	72
Hawk #3	Redhawk Copper, Inc	AMC 342790	8S	18E	3 NE1/4	73
Hawk #4	Redhawk Copper, Inc	AMC 342791	8S	18E	3 NE1/4	74
Hawk #5	Redhawk Copper, Inc	AMC 342792	8S	18E	3 NE1/4	75
Hawk #6	Redhawk Copper, Inc	AMC 342793	8S	18E	3 NE1/4	76
Hawk #7	Redhawk Copper, Inc	AMC 342794	8S	18E	3 NE1/4	77
Hawk #8	Redhawk Copper, Inc	AMC 342795	8S	18E	3 SW1/4	78
Hawk #9	Redhawk Copper, Inc	AMC 342796	8S	18E	3 SW1/4	79
Hercules	Redhawk Copper, Inc	AMC 316110	8S	18E	11 NE1/4	80
H-N Fraction 1	Redhawk Copper, Inc	AMC 316111	8S	18E	10 NE1/4	81
Jay Bird	Redhawk Copper, Inc	AMC 316109	8S	18E	11 NE1/4	82
Jupiter	Redhawk Copper, Inc	AMC 33964	8S	18E	14 NE1/4	83
Kimbrow	Redhawk Copper, Inc	AMC 33965	8S	18E	11 NW1/4	84
Kimbrow Eastern	Redhawk Copper, Inc	AMC 33966	8S	18E	11 NW1/4	85
Lone Trail	Redhawk Copper, Inc	AMC 316108	8S	18E	11 NE1/4	86
Mars	Redhawk Copper, Inc	AMC 33968	8S	18E	14 NE1/4	87
Mary #1	Redhawk Copper, Inc	AMC 316100	8S	18E	11 NW1/4	88
Middle March	Redhawk Copper, Inc	AMC 316107	8S	18E	11 NE1/4	89
Minnesota	Redhawk Copper, Inc	AMC 316106	8S	18E	11 NW1/4	90
Morningside	Redhawk Copper, Inc	AMC 316105	8S	18E	14 NW1/4	91
Navajo No. 7	Redhawk Copper, Inc	AMC 316096	8S	18E	10 NW1/4	92
Navajo No. 8	Redhawk Copper, Inc	AMC 316097	8S	18E	10 SW1/4	93
North Star	Redhawk Copper, Inc	AMC 33986	8S	18E	11 SW1/4	94
North Star No. 1	Redhawk Copper, Inc	AMC 316116	8S	18E	14 SW1/4	95
North Star No. 2	Redhawk Copper, Inc	AMC 316117	8S	18E	14, 15	96

PHOENIX, ARIZONA

2008 AUG 21 A 10:50

RECEIVED
BLM AZ STATE OFFICE

EXHIBIT A

Claim Name	Owner of Record	BLM AMC	G&SR BM		Section	
		Serial #	Twtn	Rng		
North Star No. 3	Redhawk Copper, Inc	AMC 316118	8S	18E	14, 15	97
NS #1	Redhawk Copper, Inc	AMC 352301	8S	18E	14 SW1/4	98
Paloma	Redhawk Copper, Inc	AMC 316103	8S	18E	11 NW1/4	99
Paloma Fraction	Redhawk Copper, Inc	AMC 316104	8S	18E	11 NW1/4	100
Parrot 1	Redhawk Copper, Inc	AMC 352164	8S	18E	1 NW1/4	101
Parrot 10	Redhawk Copper, Inc	AMC 352173	8S	18E	1 SW1/4	102
Parrot 11	Redhawk Copper, Inc	AMC 352174	8S	18E	1 SW1/4	103
Parrot 12	Redhawk Copper, Inc	AMC 352175	8S	18E	1 SW1/4	104
Parrot 2	Redhawk Copper, Inc	AMC 352165	8S	18E	1 NW1/4	105
Parrot 3	Redhawk Copper, Inc	AMC 352166	8S	18E	1 NW1/4	106
Parrot 4	Redhawk Copper, Inc	AMC 352167	8S	18E	1 NW1/4	107
Parrot 5	Redhawk Copper, Inc	AMC 352168	8S	18E	1 NW1/4	108
Parrot 6	Redhawk Copper, Inc	AMC 352169	8S	18E	1 NW1/4	109
Parrot 7	Redhawk Copper, Inc	AMC 352170	8S	18E	1 SW1/4	110
Parrot 8	Redhawk Copper, Inc	AMC 352171	8S	18E	1 SW1/4	111
Parrot 9	Redhawk Copper, Inc	AMC 352172	8S	18E	1 SW1/4	112
PF	Redhawk Copper, Inc	AMC 352300	8S	18E	11 NW1/4	113
Redondo	Redhawk Copper, Inc	AMC 316102	8S	18E	11 NE1/4	114
Siskon 65	Redhawk Copper, Inc	AMC 335174	8S	18E	10 SW1/4	115
Siskon 66	Redhawk Copper, Inc	AMC 335175	8S	18E	10 SW1/4	116
Siskon 67	Redhawk Copper, Inc	AMC 335176	8S	18E	10 SW1/4	117
Siskon 68	Redhawk Copper, Inc	AMC 335177	8S	18E	10 SW1/4	118
Siskon 69	Redhawk Copper, Inc	AMC 335178	8S	18E	10 SW1/4	119
Siskon 70	Redhawk Copper, Inc	AMC 335179	8S	18E	10 SW1/4	120
Siskon 71	Redhawk Copper, Inc	AMC 335180	8S	18E	10 SW1/4	121
Siskon 72	Redhawk Copper, Inc	AMC 335181	8S	18E	15 NW1/4	122
Siskon No. 34	Redhawk Copper, Inc	AMC 34022	8S	18E	10 SE1/4	123
Siskon No. 35	Redhawk Copper, Inc	AMC 34023	8S	18E	10 SE1/4	124
Siskon No. 36	Redhawk Copper, Inc	AMC 34024	8S	18E	11 SW1/4	125
Siskon No. 37	Redhawk Copper, Inc	AMC 34025	8S	18E	10 SE1/4	126
Siskon No. 38	Redhawk Copper, Inc	AMC 34026	8S	18E	15 NE1/4	127
Siskon No. 39	Redhawk Copper, Inc	AMC 34027	8S	18E	14 NW1/4	128
Siskon No. 40	Redhawk Copper, Inc	AMC 316135	8S	18E	15 NE1/4	129
Siskon No. 41	Redhawk Copper, Inc	AMC 34029	8S	18E	14 NW1/4	130
Siskon No. 42	Redhawk Copper, Inc	AMC 316136	8S	18E	14, 15	131
Siskon No. 44	Redhawk Copper, Inc	AMC 316137	8S	18E	14, 15	132
Siskon No. 46	Redhawk Copper, Inc	AMC 335168	8S	18E	15 NE1/4	133
Siskon No. 48	Redhawk Copper, Inc	AMC 335169	8S	18E	15 SE1/4	134
Siskon No. 51	Redhawk Copper, Inc	AMC 335170	8S	18E	14 SW1/4	135
Siskon No. 52	Redhawk Copper, Inc	AMC 34036	8S	18E	14 NW1/4	136
Siskon No. 53	Redhawk Copper, Inc	AMC 316138	8S	18E	10 SE1/4	137
Siskon No. 54	Redhawk Copper, Inc	AMC 34038	8S	18E	10 SE1/4	138
Siskon No. 55	Redhawk Copper, Inc	AMC 34039	8S	18E	10 SE1/4	139
Siskon No. 56	Redhawk Copper, Inc	AMC 316139	8S	18E	10 SE1/4	140
Siskon No. 57	Redhawk Copper, Inc	AMC 316140	8S	18E	15 NE1/4	141
Siskon No. 58	Redhawk Copper, Inc	AMC 316141	8S	18E	15 NE1/4	142
Siskon No. 59	Redhawk Copper, Inc	AMC 335171	8S	18E	15 NE1/4	143
Siskon No. 60	Redhawk Copper, Inc	AMC 335172	8S	18E	15 NE1/4	144

PHOENIX, ARIZONA

2008 AUG 21 A 10:50

RECEIVED
BLM AZ STATE OFFICE

EXHIBIT A

Claim Name	Owner of Record	BLM AMC		G&SR BM		Section	
		Serial #	Tw	Rng	Section		
Siskon No. 64	Redhawk Copper, Inc	AMC 335173	8S	18E	10 SW1/4	145	
Siskon No. 82	Redhawk Copper, Inc	AMC 34066	8S	18E	14 NW1/4	146	
Siskon No. 83	Redhawk Copper, Inc	AMC 316142	8S	18E	14, 15	147	
Siskon No. 84	Redhawk Copper, Inc	AMC 316143	8S	18E	14, 15	148	
Siskon No. 85	Redhawk Copper, Inc	AMC 316144	8S	18E	14 SW1/4	149	
Siskon No. 87	Redhawk Copper, Inc	AMC 316145	8S	18E	14 SW1/4	150	
Siskon No. 88	Redhawk Copper, Inc	AMC 34071	8S	18E	14 NW1/4	151	
Swallow 1	Redhawk Copper, Inc	AMC 337099	8S	18E	9 SE1/4	152	
Swallow 2	Redhawk Copper, Inc	AMC 337100	8S	18E	9 NW1/4	153	
Swallow 3	Redhawk Copper, Inc	AMC 337101	8S	18E	9 NW1/4	154	
Swallow 4	Redhawk Copper, Inc	AMC 337102	8S	18E	9 NE1/4	155	
Swallow 5	Redhawk Copper, Inc	AMC 337103	8S	18E	9 NW1/4	156	
Swallow 6	Redhawk Copper, Inc	AMC 337104	8S	18E	9 NE1/4	157	
Swallow 7	Redhawk Copper, Inc	AMC 337105	8S	18E	9 NE1/4	158	
Velasquez	Redhawk Copper, Inc	AMC 34072	8S	18E	11 SW1/4	159	
Velasquez Fraction	Redhawk Copper, Inc	AMC 34073	8S	18E	11 NW1/4	160	
Velasquez Wedge	Redhawk Copper, Inc	AMC 34074	8S	18E	11 SW1/4	161	
Venus	Redhawk Copper, Inc	AMC 34075	8S	18E	10 SE1/4	162	
Whippoorwill	Redhawk Copper, Inc	AMC 316101	8S	18E	11 NE1/4	163	
Wren 1	Redhawk Copper, Inc	AMC 352161	8S	18E	15 NW1/4	164	
Wren 2	Redhawk Copper, Inc	AMC 352162	8S	18E	15 NW1/4	165	
Wren 3	Redhawk Copper, Inc	AMC 352163	8S	18E	15 NW1/4	166	
WREN-10	Redhawk Copper, Inc	AMC371138	8S	18E	15 SE1/4	167	
WREN-11	Redhawk Copper, Inc	AMC371139	8S	18E	15 SE1/4	168	
WREN-12	Redhawk Copper, Inc	AMC371140	8S	18E	15 SE1/4	169	
WREN-13	Redhawk Copper, Inc	AMC371141	8S	18E	15 SE1/4	170	
WREN-14	Redhawk Copper, Inc	AMC371142	8S	18E	15 SE1/4	171	
WREN-15	Redhawk Copper, Inc	AMC371143	8S	18E	15 SE1/4	172	
WREN-16	Redhawk Copper, Inc	AMC371144	8S	18E	15 SE1/4	173	
WREN-17	Redhawk Copper, Inc	AMC371145	8S	18E	15 SW1/4	174	
WREN-18	Redhawk Copper, Inc	AMC371146	8S	18E	15 NW1/4	175	
WREN-19	Redhawk Copper, Inc	AMC371147	8S	18E	15 NW1/4	176	
WREN-20	Redhawk Copper, Inc	AMC371148	8S	18E	15 NW1/4	177	
WREN-21	Redhawk Copper, Inc	AMC371149	8S	18E	15 NW1/4	178	
WREN-22	Redhawk Copper, Inc	AMC371150	8S	18E	9 SE1/4	179	
WREN-23	Redhawk Copper, Inc	AMC371151	8S	18E	9 SE1/4	180	
WREN-24	Redhawk Copper, Inc	AMC371152	8S	18E	9 SE1/4	181	
WREN-25	Redhawk Copper, Inc	AMC373192	8S	18E	4 SW1/4	182	
WREN-26	Redhawk Copper, Inc	AMC373193	8S	18E	4 SW1/4	183	
WREN-27	Redhawk Copper, Inc	AMC373194	8S	18E	4 SW1/4	184	
WREN-28	Redhawk Copper, Inc	AMC373195	8S	18E	4 SW1/4	185	
WREN-29	Redhawk Copper, Inc	AMC373196	8S	18E	4 SW1/4	186	
WREN-30	Redhawk Copper, Inc	AMC373197	8S	18E	4 SW1/4	187	
WREN-31	Redhawk Copper, Inc	AMC373198	8S	18E	4 SW1/4	188	
WREN-32	Redhawk Copper, Inc	AMC373199	8S	18E	4 NE1/4	189	
WREN-33	Redhawk Copper, Inc	AMC373200	8S	18E	4 NE1/4	190	
WREN-34	Redhawk Copper, Inc	AMC373201	8S	18E	4 NE1/4	191	
WREN-35	Redhawk Copper, Inc	AMC373202	8S	18E	4 NW1/4	192	

RECEIVED
BLM AZ STATE OFFICE

PHOENIX, ARIZONA

2008 AUG 21 A 10:50

EXHIBIT A

Claim Name	Owner of Record	BLM AMC Serial #	G&SR BM		Section	
			Twn	Rng		
WREN-36	Redhawk Copper, Inc	AMC373203	8S	18E	4 NW1/4	193
WREN-37	Redhawk Copper, Inc	AMC373204	8S	18E	4 NW1/4	194
WREN-38	Redhawk Copper, Inc	AMC373205	8S	18E	4 NW1/4	195
WREN-39	Redhawk Copper, Inc	AMC373206	8S	18E	4 NE1/4	196
WREN-4	Redhawk Copper, Inc	AMC371132	8S	18E	14 SE1/4	197
WREN-40	Redhawk Copper, Inc	AMC373207	8S	18E	4 NE1/4	198
WREN-41	Redhawk Copper, Inc	AMC373208	8S	18E	4 NE1/4	199
WREN-42	Redhawk Copper, Inc	AMC373209	8S	18E	4 NE1/4	200
WREN-43	Redhawk Copper, Inc	AMC373210	8S	18E	4 NE1/4	201
WREN-44	Redhawk Copper, Inc	AMC371153	8S	18E	3 NW1/4	202
WREN-45	Redhawk Copper, Inc	AMC371154	8S	18E	3 NW1/4	203
WREN-46	Redhawk Copper, Inc	AMC371155	8S	18E	3 NW1/4	204
WREN-47	Redhawk Copper, Inc	AMC371156	8S	18E	3 NW1/4	205
WREN-48	Redhawk Copper, Inc	AMC371157	8S	18E	3 NE1/4	206
WREN-49	Redhawk Copper, Inc	AMC371158	8S	18E	3 NE1/4	207
WREN-5	Redhawk Copper, Inc	AMC371133	8S	18E	14 SE1/4	208
WREN-50	Redhawk Copper, Inc	AMC371159	8S	18E	3 NE1/4	209
WREN-51	Redhawk Copper, Inc	AMC371160	8S	18E	3 NE1/4	210
WREN-52	Redhawk Copper, Inc	AMC371161	8S	18E	3 NE1/4	211
WREN-6	Redhawk Copper, Inc	AMC371134	8S	18E	14 SE1/4	212
WREN-7	Redhawk Copper, Inc	AMC371135	8S	18E	14 SE1/4	213
WREN-8	Redhawk Copper, Inc	AMC371136	8S	18E	14 NE1/4	214
WREN-9	Redhawk Copper, Inc	AMC371137	8S	18E	15 SE1/4	215
Zella A	Redhawk Copper, Inc	AMC79732	8S	18E	3 SE1/4	216

RECEIVED
 BLM AZ STATE OFFICE
 2008 AUG 21 A 10:50
 PHOENIX, ARIZONA

United States Department of the Interior
Bureau of Land Management
 BUSINESS & SUPPORT SVCS DIV
 ONE N CENTRAL AVE SUITE 800
 PHOENIX, AZ 85004 -4427
 Phone: (602) 417-9200

Receipt

No: 1767338

Transaction #: 1824972	
Date of Transaction: 08/21/2008	
CUSTOMER:	REDHAWK COPPER , INC P.O. BOX 10 SAN MANUEL, AZ 85631

LINE #	QTY	DESCRIPTION	REMARKS	UNIT PRICE	TOTAL
1	1.00	LOCATABLE MINERALS / MINING CLAIMS-NOT NEW-UNADJUD, ONE AUTH NO. ONLY / MINING CLAIM MONEY RECEIVED (455) CASES: AMC316126/\$27000.00	2009 MAINT (216)	- n/a -	27000.00
TOTAL:					\$27,000.00

PAYMENT INFORMATION			
1	AMOUNT:	\$27,000.00	POSTMARKED: N/A
	TYPE:	CHECK	RECEIVED: 08/21/2008
	CHECK NO:	1112	
	NAME:	REDHAWK COPPER , INC P.O. BOX 10 SAN MANUEL AZ 85631	

REMARKS

This receipt was generated by the automated BLM Collections and Billing System and is a paper representation of a portion of the official electronic record contained therein.

AMC
33845
371132
337099
33845
342788
349069
316095
33845
352300
352161
335144
373192
78902

R. J. Sandberg
Redhawk Copper, Inc.
P. O. Box 10
San Manuel, AZ 85631

U.S. Department of the Interior
Bureau of Land Management
Arizona State Office
222 North Central Ave
Phoenix, AZ 85004-2203

August 3, 2007

Re: 2007 Mining Claim Maintenance Fees

To Whom it may concern:


Section 10101 of the Act of August 10, 1993 (Pub.L. 103-6, 107 Stat. 312) and amended June 30, 2004 requires the annual payment of a \$125.00 maintenance fee in order to hold and maintain an unpatented mining claim, mill site, or tunnel site.

Enclosed you will find our check (check #) ⁰⁰¹³⁴⁶ in the amount of Five Hundred dollars (\$500.00) as payment of the maintenance fees for 4 unpatented mining claims (Moose #2, Moose #4, Moose #6, Moose #8 Claims) located in Pinal County, Arizona more particularly described on the attached Exhibit "A" (1 page).

These maintenance fees are being paid by and on behalf of the owner, D & G Mining Co. for subsequent assessment year beginning September 1, 2007.

Please date stamp and return to Redhawk Copper, Inc. at the above address. If you have any questions concerning this filing please call me at (520) 385-4423.

Sincerely,


R. J. Sandberg
Agent for D & G Mining Co.

RECEIVED
B.L.M. AZ STATE OFFICE
2007 AUG 14 A 9: 01
PHOENIX, ARIZONA

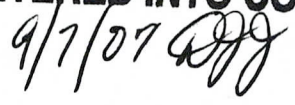
ENTERED INTO COMPUTER
9/7/07 

EXHIBIT A

Claim Name	Owner of Record	BLM AMC	G&SR BM		Section	
		Serial #	Twn	Rng		
Moose #2	D&G Mining	<i>33845</i> AMC 33973	8S	18E	11 SE1/4	1
Moose #4	D&G Mining	AMC 33974	8S	18E	11 SE1/4	2
Moose #6	D&G Mining	AMC 33975	8S	18E	11 SE1/4	3
Moose #8	D&G Mining	AMC 33976	8S	18E	11 SE1/4	4



RECEIVED
B.L.M. AZ STATE OFFICE
2007 AUG 14 A 9:01
PHOENIX, ARIZONA

R. J. Sandberg
Redhawk Copper, Inc.
P. O. Box 10
San Manuel, AZ 85631

U.S. Department of the Interior
Bureau of Land Management
Arizona State Office
222 North Central Ave
Phoenix, AZ 85004-2203

August 3, 2007

Re: 2008 Mining Claim Maintenance Fees

To Whom it may concern:


Section 10101 of the Act of August 10, 1993 (Pub.L. 103-6, 107 Stat. 312) and amended June 30, 2004 requires the annual payment of a \$125.00 maintenance fee in order to hold and maintain an unpatented mining claim, mill site, or tunnel site.

Enclosed you will find our check (check # ⁰⁰⁰⁴⁷) in the amount of Twenty-seven Thousand dollars (\$27,000.00) as payment of the maintenance fees for 216 unpatented mining claims (Albatross, et. al Claims) located in Pinal County, Arizona more particularly described on the attached Exhibit "A" (5 pages).

These maintenance fees are being paid by and on behalf of the owner, Redhawk Copper, Inc. (USA) Inc. for subsequent assessment year beginning September 1, 2007.

Please date stamp and return to Redhawk Copper, Inc. at the above address. If you have any questions concerning this filing please call me at (520) 385-4423.

Sincerely,


R. J. Sandberg
V. P. Redhawk Copper, Inc.

RECEIVED
B.L.M. AZ STATE OFFICE
2007 AUG 14 A 9: 04
PHOENIX, ARIZONA

EXHIBIT A

Claim Name	Owner of Record	BLM AMC		G&SR BM		Section	
		Serial #	Tw	Rng			
Albatross No. 1	Redhawk Copper, Inc	AMC 316126 ✓	8S	18E	11,12		1
Albatross No. 17	Redhawk Copper, Inc	AMC 316134 ✓	8S	18E	11,12		2
Albatross No. 2	Redhawk Copper, Inc	AMC 316127 ✓	8S	18E	12 SW1/4		3
Albatross No. 3	Redhawk Copper, Inc	AMC 316128	8S	18E	11, 12		4
Albatross No. 4	Redhawk Copper, Inc	AMC 316129 ✓	8S	18E	12 SW1/4		5
Albatross No. 5	Redhawk Copper, Inc	AMC 316130	8S	18E	11,12		6
Albatross No. 6	Redhawk Copper, Inc	AMC 316131	8S	18E	12 NW1/4		7
Albatross No. 7	Redhawk Copper, Inc	AMC 316132	8S	18E	11,12		8
Albatross No. 8	Redhawk Copper, Inc	AMC 316133	8S	18E	12 NW1/4		9
American Eagle	Redhawk Copper, Inc	AMC 33893	8S	18E	11 SE1/4		10
Angusto Lode	Redhawk Copper, Inc	AMC 33894 ✓	8S	18E	10 SE1/4		11
Aurora	Redhawk Copper, Inc	AMC 33895	8S	18E	11 SW1/4		12
Buzzard No. 1	Redhawk Copper, Inc	AMC 316119	8S	18E	11 NW1/4		13
Buzzard No. 2	Redhawk Copper, Inc	AMC 316120	8S	18E	11 NW1/4		14
Buzzard No. 3	Redhawk Copper, Inc	AMC 316121 ✓	8S	18E	11 NW1/4		15
Buzzard No. 4	Redhawk Copper, Inc	AMC 316122 ✓	8S	18E	11 NW1/4		16
Buzzard No. 5	Redhawk Copper, Inc	AMC 316123	8S	18E	11 NE1/4		17
Buzzard No. 6	Redhawk Copper, Inc	AMC 316124	8S	18E	11 NE1/4		18
Buzzard No. 7	Redhawk Copper, Inc	AMC 316125	8S	18E	11 NE1/4		19
Buzzard No. 8	Redhawk Copper, Inc	AMC 352176 ✓	8S	18E	11 NE1/4		20
C.C. 11	Redhawk Copper, Inc	AMC 335184	8S	18E	10 NW1/4		21
C.C. 12	Redhawk Copper, Inc	AMC 316098	8S	18E	10 NE1/4		22
C.C. 8	Redhawk Copper, Inc	AMC 335182 ✓	8S	18E	10 NW1/4		23
C.C. 9	Redhawk Copper, Inc	AMC 335183 ✓	8S	18E	10 NW1/4		24
Camino Lode	Redhawk Copper, Inc	AMC 33904 ✓	8S	18E	10 SE1/4		25
Center Star	Redhawk Copper, Inc	AMC 316095	8S	18E	11, 12, 1, 2		26
Chapo #1	Redhawk Copper, Inc	AMC 349078	8S	18E	14 SW1/4		27
Clark No. 1	Redhawk Copper, Inc	AMC 316112	8S	18E	12 SW1/4		28
Copper Cliff	Redhawk Copper, Inc	AMC 33951	8S	18E	11 NE1/4		29
Copper Reef No. 2	Redhawk Copper, Inc	AMC 316113	8S	18E	14 NE1/4		30
Copper Reef No. 3	Redhawk Copper, Inc	AMC 316114	8S	18E	14 SW1/4		31
Copper Reef No. 4	Redhawk Copper, Inc	AMC 316115	8S	18E	14 NW1/4		32
Copper Reef No. 5	Redhawk Copper, Inc	AMC 33955	8S	18E	14 NW1/4		33
Copper Ridge	Redhawk Copper, Inc	AMC 33956	8S	18E	11 SE1/4		34
Copper Trail # 1	Redhawk Copper, Inc	AMC 33957	8S	18E	11 SE1/4		35
Copper Trail # 2	Redhawk Copper, Inc	AMC 33958	8S	18E	11 SE1/4		36
Copper Trail # 3	Redhawk Copper, Inc	AMC 33959	8S	18E	11 SE1/4		37
Copper Trail # 4	Redhawk Copper, Inc	AMC 33960	8S	18E	11 SE1/4		38
Crow 1	Redhawk Copper, Inc	AMC 335144	8S	18E	9 SE1/4		39
Crow 10	Redhawk Copper, Inc	AMC 335153	8S	18E	9 NE1/4		40
Crow 11	Redhawk Copper, Inc	AMC 335154	8S	18E	9 NE1/4		41
Crow 12	Redhawk Copper, Inc	AMC 335155	8S	18E	9 NE1/4		42
Crow 13	Redhawk Copper, Inc	AMC 335156	8S	18E	9, 4		43
Crow 14	Redhawk Copper, Inc	AMC 335157	8S	18E	9, 4		44
Crow 15	Redhawk Copper, Inc	AMC 335158	8S	18E	4 SE1/4		45
Crow 16	Redhawk Copper, Inc	AMC 335159	8S	18E	4 SE1/4		46
Crow 17	Redhawk Copper, Inc	AMC 335160	8S	18E	9 SE1/4		47
Crow 2	Redhawk Copper, Inc	AMC 335145	8S	18E	9 SE1/4		48

RECEIVED
 B.L.M. AZ STATE OFFICE
 2001 AUG 14 A 9 04
 P.O. BOX 7000
 PHOENIX, ARIZONA 85003

EXHIBIT A

Claim Name	Owner of Record	BLM AMC	G&SR BM		Section	
		Serial #	Twn	Rng		
Crow 20	Redhawk Copper, Inc	AMC 335161	8S	18E	10 SW1/4	49
Crow 21	Redhawk Copper, Inc	AMC 335162	8S	18E	10 SW1/4	50
Crow 22	Redhawk Copper, Inc	AMC 335163	8S	18E	10 NE1/4	51
Crow 23	Redhawk Copper, Inc	AMC 335164	8S	18E	10 NE1/4	52
Crow 24	Redhawk Copper, Inc	AMC 335165	8S	18E	10 NE1/4	53
Crow 25	Redhawk Copper, Inc	AMC 335166	8S	18E	3 SW1/4	54
Crow 26	Redhawk Copper, Inc	AMC 335167	8S	18E	3 SW1/4	55
Crow 3	Redhawk Copper, Inc	AMC 335146	8S	18E	9 SE1/4	56
Crow 4	Redhawk Copper, Inc	AMC 335147	8S	18E	9 SE1/4	57
Crow 5	Redhawk Copper, Inc	AMC 335148	8S	18E	9 SE1/4	58
Crow 6	Redhawk Copper, Inc	AMC 335149	8S	18E	9 SE1/4	59
Crow 7	Redhawk Copper, Inc	AMC 335150	8S	18E	9 NE1/4	60
Crow 8	Redhawk Copper, Inc	AMC 335151	8S	18E	9 NE1/4	61
Crow 9	Redhawk Copper, Inc	AMC 335152	8S	18E	9 NE1/4	62
Fraction	Redhawk Copper, Inc	AMC 33961	8S	18E	11 SE1/4	63
Granite Hill	Redhawk Copper, Inc	AMC 33873	8S	18E	11 SW1/4	64
Hawk #1	Redhawk Copper, Inc	AMC 342788	8S	18E	3 SE1/4	65
Hawk #10	Redhawk Copper, Inc	AMC 342797	8S	18E	3 SW1/4	66
Hawk #11	Redhawk Copper, Inc	AMC 342798	8S	18E	3 NW1/4	67
Hawk #12	Redhawk Copper, Inc	AMC 342799	8S	18E	3 NW1/4	68
Hawk #13	Redhawk Copper, Inc	AMC 342800	8S	18E	3 NW1/4	69
Hawk #14	Redhawk Copper, Inc	AMC 342801	8S	18E	4 NE1/4	70
Hawk #15	Redhawk Copper, Inc	AMC 342802	8S	18E	4 NE1/4	71
Hawk #2	Redhawk Copper, Inc	AMC 342789	8S	18E	3 SE1/4	72
Hawk #3	Redhawk Copper, Inc	AMC 342790	8S	18E	3 NE1/4	73
Hawk #4	Redhawk Copper, Inc	AMC 342791	8S	18E	3 NE1/4	74
Hawk #5	Redhawk Copper, Inc	AMC 342792	8S	18E	3 NE1/4	75
Hawk #6	Redhawk Copper, Inc	AMC 342793	8S	18E	3 NE1/4	76
Hawk #7	Redhawk Copper, Inc	AMC 342794	8S	18E	3 NE1/4	77
Hawk #8	Redhawk Copper, Inc	AMC 342795	8S	18E	3 SW1/4	78
Hawk #9	Redhawk Copper, Inc	AMC 342796	8S	18E	3 SW1/4	79
Hercules	Redhawk Copper, Inc	AMC 316110	8S	18E	11 NE1/4	80
H-N Fraction 1	Redhawk Copper, Inc	AMC 316111	8S	18E	10 NE1/4	81
Jay Bird	Redhawk Copper, Inc	AMC 316109	8S	18E	11 NE1/4	82
Jupiter	Redhawk Copper, Inc	AMC 33964	8S	18E	14 NE1/4	83
Kimbro	Redhawk Copper, Inc	AMC 33965	8S	18E	11 NW1/4	84
Kimbro Eastern	Redhawk Copper, Inc	AMC 33966	8S	18E	11 NW1/4	85
Lone Trail	Redhawk Copper, Inc	AMC 316108	8S	18E	11 NE1/4	86
Mars	Redhawk Copper, Inc	AMC 33968	8S	18E	14 NE1/4	87
Mary #1	Redhawk Copper, Inc	AMC 316100	8S	18E	11 NW1/4	88
Middle March	Redhawk Copper, Inc	AMC 316107	8S	18E	11 NE1/4	89
Minnesota	Redhawk Copper, Inc	AMC 316106	8S	18E	11 NW1/4	90
Morningside	Redhawk Copper, Inc	AMC 316105	8S	18E	14 NW1/4	91
Navajo No. 7	Redhawk Copper, Inc	AMC 316096	8S	18E	10 NW1/4	92
Navajo No. 8	Redhawk Copper, Inc	AMC 316097	8S	18E	10 SW1/4	93
North Star	Redhawk Copper, Inc	AMC 33986	8S	18E	11 SW1/4	94
North Star No. 1	Redhawk Copper, Inc	AMC 316116	8S	18E	14 SW1/4	95
North Star No. 2	Redhawk Copper, Inc	AMC 316117	8S	18E	14, 15	96

RECEIVED
 B.L.M. AZ STATE OFFICE
 2007 AUG 14 A 9 04
 PHOENIX ARIZONA

EXHIBIT A

Claim Name	Owner of Record	BLM AMC		G&SR BM		Section	
		Serial #	Twn	Rng			
North Star No. 3	Redhawk Copper, Inc	AMC 316118	8S	18E	14, 15		97
NS #1	Redhawk Copper, Inc	AMC 352301	8S	18E	14 SW1/4		98
Paloma	Redhawk Copper, Inc	AMC 316103	8S	18E	11 NW1/4		99
Paloma Fraction	Redhawk Copper, Inc	AMC 316104	8S	18E	11 NW1/4		100
Parrot 1	Redhawk Copper, Inc	AMC 352164	8S	18E	1 NW1/4		101
Parrot 10	Redhawk Copper, Inc	AMC 352173	8S	18E	1 SW1/4		102
Parrot 11	Redhawk Copper, Inc	AMC 352174	8S	18E	1 SW1/4		103
Parrot 12	Redhawk Copper, Inc	AMC 352175	8S	18E	1 SW1/4		104
Parrot 2	Redhawk Copper, Inc	AMC 352165	8S	18E	1 NW1/4		105
Parrot 3	Redhawk Copper, Inc	AMC 352166	8S	18E	1 NW1/4		106
Parrot 4	Redhawk Copper, Inc	AMC 352167	8S	18E	1 NW1/4		107
Parrot 5	Redhawk Copper, Inc	AMC 352168	8S	18E	1 NW1/4		108
Parrot 6	Redhawk Copper, Inc	AMC 352169	8S	18E	1 NW1/4		109
Parrot 7	Redhawk Copper, Inc	AMC 352170	8S	18E	1 SW1/4		110
Parrot 8	Redhawk Copper, Inc	AMC 352171	8S	18E	1 SW1/4		111
Parrot 9	Redhawk Copper, Inc	AMC 352172	8S	18E	1 SW1/4		112
PF	Redhawk Copper, Inc	AMC 352300	8S	18E	11 NW1/4		113
Redondo	Redhawk Copper, Inc	AMC 316102	8S	18E	11 NE1/4		114
Siskon 65	Redhawk Copper, Inc	AMC 335174	8S	18E	10 SW1/4		115
Siskon 66	Redhawk Copper, Inc	AMC 335175	8S	18E	10 SW1/4		116
Siskon 67	Redhawk Copper, Inc	AMC 335176	8S	18E	10 SW1/4		117
Siskon 68	Redhawk Copper, Inc	AMC 335177	8S	18E	10 SW1/4		118
Siskon 69	Redhawk Copper, Inc	AMC 335178	8S	18E	10 SW1/4		119
Siskon 70	Redhawk Copper, Inc	AMC 335179	8S	18E	10 SW1/4		120
Siskon 71	Redhawk Copper, Inc	AMC 335180	8S	18E	10 SW1/4		121
Siskon 72	Redhawk Copper, Inc	AMC 335181	8S	18E	15 NW1/4		122
Siskon No. 34	Redhawk Copper, Inc	AMC 34022	8S	18E	10 SE1/4		123
Siskon No. 35	Redhawk Copper, Inc	AMC 34023	8S	18E	10 SE1/4		124
Siskon No. 36	Redhawk Copper, Inc	AMC 34024	8S	18E	11 SW1/4		125
Siskon No. 37	Redhawk Copper, Inc	AMC 34025	8S	18E	10 SE1/4		126
Siskon No. 38	Redhawk Copper, Inc	AMC 34026	8S	18E	15 NE1/4		127
Siskon No. 39	Redhawk Copper, Inc	AMC 34027	8S	18E	14 NW1/4		128
Siskon No. 40	Redhawk Copper, Inc	AMC 316135	8S	18E	15 NE1/4		129
Siskon No. 41	Redhawk Copper, Inc	AMC 34029	8S	18E	14 NW1/4		130
Siskon No. 42	Redhawk Copper, Inc	AMC 316136	8S	18E	14, 15		131
Siskon No. 44	Redhawk Copper, Inc	AMC 316137	8S	18E	14, 15		132
Siskon No. 46	Redhawk Copper, Inc	AMC 335168	8S	18E	15 NE1/4		133
Siskon No. 48	Redhawk Copper, Inc	AMC 335169	8S	18E	15 SE1/4		134
Siskon No. 51	Redhawk Copper, Inc	AMC 335170	8S	18E	14 SW1/4		135
Siskon No. 52	Redhawk Copper, Inc	AMC 34036	8S	18E	14 NW1/4		136
Siskon No. 53	Redhawk Copper, Inc	AMC 316138	8S	18E	10 SE1/4		137
Siskon No. 54	Redhawk Copper, Inc	AMC 34038	8S	18E	10 SE1/4		138
Siskon No. 55	Redhawk Copper, Inc	AMC 34039	8S	18E	10 SE1/4		139
Siskon No. 56	Redhawk Copper, Inc	AMC 316139	8S	18E	10 SE1/4		140
Siskon No. 57	Redhawk Copper, Inc	AMC 316140	8S	18E	15 NE1/4		141
Siskon No. 58	Redhawk Copper, Inc	AMC 316141	8S	18E	15 NE1/4		142
Siskon No. 59	Redhawk Copper, Inc	AMC 335171	8S	18E	15 NE1/4		143
Siskon No. 60	Redhawk Copper, Inc	AMC 335172	8S	18E	15 NE1/4		144

2001 AUG 14 A 9 04
 PHOENIX, ARIZONA

RECEIVED
 B.L.M. AZ STATE OFFICE

EXHIBIT A

Claim Name	Owner of Record	BLM AMC	G&SR BM		Section	
		Serial #	Tw	Rng		
Siskon No. 64	Redhawk Copper, Inc	AMC 335173	8S	18E	10 SW1/4	145
Siskon No. 82	Redhawk Copper, Inc	AMC 34066	8S	18E	14 NW1/4	146
Siskon No. 83	Redhawk Copper, Inc	AMC 316142	8S	18E	14, 15	147
Siskon No. 84	Redhawk Copper, Inc	AMC 316143	8S	18E	14, 15	148
Siskon No. 85	Redhawk Copper, Inc	AMC 316144	8S	18E	14 SW1/4	149
Siskon No. 87	Redhawk Copper, Inc	AMC 316145	8S	18E	14 SW1/4	150
Siskon No. 88	Redhawk Copper, Inc	AMC 34071	8S	18E	14 NW1/4	151
Swallow 1	Redhawk Copper, Inc	AMC 337099	8S	18E	9 SE1/4	152
Swallow 2	Redhawk Copper, Inc	AMC 337100	8S	18E	9 NW1/4	153
Swallow 3	Redhawk Copper, Inc	AMC 337101	8S	18E	9 NW1/4	154
Swallow 4	Redhawk Copper, Inc	AMC 337102	8S	18E	9 NE1/4	155
Swallow 5	Redhawk Copper, Inc	AMC 337103	8S	18E	9 NW1/4	156
Swallow 6	Redhawk Copper, Inc	AMC 337104	8S	18E	9 NE1/4	157
Swallow 7	Redhawk Copper, Inc	AMC 337105	8S	18E	9 NE1/4	158
Velasquez	Redhawk Copper, Inc	AMC 34072	8S	18E	11 SW1/4	159
Velasquez Fraction	Redhawk Copper, Inc	AMC 34073	8S	18E	11 NW1/4	160
Velasquez Wedge	Redhawk Copper, Inc	AMC 34074	8S	18E	11 SW1/4	161
Venus	Redhawk Copper, Inc	AMC 34075	8S	18E	10 SE1/4	162
Whippoorwill	Redhawk Copper, Inc	AMC 316101	8S	18E	11 NE1/4	163
Wren 1	Redhawk Copper, Inc	AMC 352161	8S	18E	15 NW1/4	164
Wren 2	Redhawk Copper, Inc	AMC 352162	8S	18E	15 NW1/4	165
Wren 3	Redhawk Copper, Inc	AMC 352163	8S	18E	15 NW1/4	166
WREN-10	Redhawk Copper, Inc	AMC371138	8S	18E	15 SE1/4	167
WREN-11	Redhawk Copper, Inc	AMC371139	8S	18E	15 SE1/4	168
WREN-12	Redhawk Copper, Inc	AMC371140	8S	18E	15 SE1/4	169
WREN-13	Redhawk Copper, Inc	AMC371141	8S	18E	15 SE1/4	170
WREN-14	Redhawk Copper, Inc	AMC371142	8S	18E	15 SE1/4	171
WREN-15	Redhawk Copper, Inc	AMC371143	8S	18E	15 SE1/4	172
WREN-16	Redhawk Copper, Inc	AMC371144	8S	18E	15 SE1/4	173
WREN-17	Redhawk Copper, Inc	AMC371145	8S	18E	15 SW1/4	174
WREN-18	Redhawk Copper, Inc	AMC371146	8S	18E	15 NW1/4	175
WREN-19	Redhawk Copper, Inc	AMC371147	8S	18E	15 NW1/4	176
WREN-20	Redhawk Copper, Inc	AMC371148	8S	18E	15 NW1/4	177
WREN-21	Redhawk Copper, Inc	AMC371149	8S	18E	15 NW1/4	178
WREN-22	Redhawk Copper, Inc	AMC371150	8S	18E	9 SE1/4	179
WREN-23	Redhawk Copper, Inc	AMC371151	8S	18E	9 SE1/4	180
WREN-24	Redhawk Copper, Inc	AMC371152	8S	18E	9 SE1/4	181
WREN-25	Redhawk Copper, Inc	AMC373192	8S	18E	4 SW1/4	182
WREN-26	Redhawk Copper, Inc	AMC373193	8S	18E	4 SW1/4	183
WREN-27	Redhawk Copper, Inc	AMC373194	8S	18E	4 SW1/4	184
WREN-28	Redhawk Copper, Inc	AMC373195	8S	18E	4 SW1/4	185
WREN-29	Redhawk Copper, Inc	AMC373196	8S	18E	4 SW1/4	186
WREN-30	Redhawk Copper, Inc	AMC373197	8S	18E	4 SW1/4	187
WREN-31	Redhawk Copper, Inc	AMC373198	8S	18E	4 SW1/4	188
WREN-32	Redhawk Copper, Inc	AMC373199	8S	18E	4 NE1/4	189
WREN-33	Redhawk Copper, Inc	AMC373200	8S	18E	4 NE1/4	190
WREN-34	Redhawk Copper, Inc	AMC373201	8S	18E	4 NE1/4	191
WREN-35	Redhawk Copper, Inc	AMC373202	8S	18E	4 NW1/4	192

2007 AUG 14 A 9:03

RECEIVED
B.L.M. AZ STATE OFFICE

EXHIBIT A

Claim Name	Owner of Record	BLM AMC	G&SR BM		Section	
		Serial #	Tw	Rng		
WREN-36	Redhawk Copper, Inc	AMC373203	8S	18E	4 NW1/4	193
WREN-37	Redhawk Copper, Inc	AMC373204	8S	18E	4 NW1/4	194
WREN-38	Redhawk Copper, Inc	AMC373205	8S	18E	4 NW1/4	195
WREN-39	Redhawk Copper, Inc	AMC373206	8S	18E	4 NE1/4	196
WREN-4	Redhawk Copper, Inc	AMC371132	8S	18E	14 SE1/4	197
WREN-40	Redhawk Copper, Inc	AMC373207	8S	18E	4 NE1/4	198
WREN-41	Redhawk Copper, Inc	AMC373208	8S	18E	4 NE1/4	199
WREN-42	Redhawk Copper, Inc	AMC373209	8S	18E	4 NE1/4	200
WREN-43	Redhawk Copper, Inc	AMC373210	8S	18E	4 NE1/4	201
WREN-44	Redhawk Copper, Inc	AMC371153	8S	18E	3 NW1/4	202
WREN-45	Redhawk Copper, Inc	AMC371154	8S	18E	3 NW1/4	203
WREN-46	Redhawk Copper, Inc	AMC371155	8S	18E	3 NW1/4	204
WREN-47	Redhawk Copper, Inc	AMC371156	8S	18E	3 NW1/4	205
WREN-48	Redhawk Copper, Inc	AMC371157	8S	18E	3 NE1/4	206
WREN-49	Redhawk Copper, Inc	AMC371158	8S	18E	3 NE1/4	207
WREN-5	Redhawk Copper, Inc	AMC371133	8S	18E	14 SE1/4	208
WREN-50	Redhawk Copper, Inc	AMC371159	8S	18E	3 NE1/4	209
WREN-51	Redhawk Copper, Inc	AMC371160	8S	18E	3 NE1/4	210
WREN-52	Redhawk Copper, Inc	AMC371161	8S	18E	3 NE1/4	211
WREN-6	Redhawk Copper, Inc	AMC371134	8S	18E	14 SE1/4	212
WREN-7	Redhawk Copper, Inc	AMC371135	8S	18E	14 SE1/4	213
WREN-8	Redhawk Copper, Inc	AMC371136	8S	18E	14 NE1/4	214
WREN-9	Redhawk Copper, Inc	AMC371137	8S	18E	15 SE1/4	215
Zella A	Redhawk Copper, Inc	AMC79732	8S	18E	3 SE1/4	216

RECEIVED
 B.L.M. AZ STATE OFFICE
 2001 AUG 14 A 9 03
 PHOENIX, ARIZONA

United States Department of the Interior

Bureau of Land Management
 BUSINESS & SUPPORT SVCS DIV
 ONE N CENTRAL AVE SUITE 800
 PHOENIX, AZ 85004 -4427
 Phone: (602) 417-9200

Receipt

No:

1544475

Transaction #: 1595842	
Date of Transaction: 08/15/2007	
CUSTOMER:	REDHAWK COPPER , INC P.O. BOX 10 SAN MANUEL, AZ 85631

LINE #	QTY	DESCRIPTION	REMARKS	UNIT PRICE	TOTAL
1	1.00	LOCATABLE MINERALS / MINING CLAIMS-NOT NEW-UNADJUD, ONE AUTH NO. ONLY / MINING CLAIM MONEY RECEIVED (455) CASES: AMC33973/\$27500.00	MAINT 2008 (220)	- n/a -	27500.00
TOTAL:					\$27,500.00

PAYMENT INFORMATION					
1	AMOUNT:	\$500.00	POSTMARKED:	8/9/07 0:00	
	TYPE:	CHECK	RECEIVED:	08/14/2007	
	CHECK NO:	001346			
	NAME:	REDHAWK COPPER INC P.O. BOX 10 SAN MANUEL AZ 85631			
2	AMOUNT:	\$27,000.00	POSTMARKED:	N/A	
	TYPE:	CHECK	RECEIVED:	08/15/2007	
	CHECK NO:	001347			
	NAME:	REDHAWK COPPER INC P.O. BOX 10 SAN MANUEL AZ 85631			

REMARKS

This receipt was generated by the automated BLM Collections and Billing System and is a paper representation of a portion of the official electronic record contained therein.

U.S. Department of the Interior
Bureau of Land Management
Arizona State Office
222 North Central Ave
Phoenix, AZ 85004-2203

R. J. Sandberg
Redhawk Copper, Inc.
P. O. Box 10
San Manuel, AZ 85631

AMC 33845
AMC 316095
AMC 335144
AMC 337099
AMC 342788
August 3, 2006

Re: 2007 Mining Claim Maintenance Fees

To Whom it may concern:


Section 10101 of the Act of August 10, 1993 (Pub.L. 103-6, 107 Stat. 312) and amended June 30, 2004 requires the annual payment of a \$125.00 maintenance fee in order to hold and maintain an unpatented mining claim, mill site, or tunnel site.

Enclosed you will find our check (check # 001106) in the amount of Twenty-six Thousand Seven Hundred Fifty dollars (\$26,750.00) as payment of the maintenance fees for 214 unpatented mining claims (Albatross, et. al Claims) located in Pinal County, Arizona more particularly described on the attached Exhibit "A" (5 pages).

These maintenance fees are being paid by and on behalf of the owner, Redhawk Copper, Inc. (USA) Inc. for subsequent assessment year beginning September 1, 2006.

Please date stamp and return to Redhawk Copper, Inc. at the above address. If you have any questions concerning this filing please call me at (520) 385-4423.

Sincerely,


R. J. Sandberg
Agent for Redhawk Copper, Inc.

~~AMC 33845
AMC 316095
AMC 335144
AMC 337099
AMC 342788
AMC 352161
AMC 352300
AMC 371132~~

PHOENIX, ARIZONA

2006 AUG 10 A 11: 02

RECEIVED
B.L.M. AZ STATE OFFICE

RE 8/14/06

EXHIBIT A

Claim Name	Owner of Record	BLM AMC		G&SR BM		Section
		Serial #	Twn	Rng		
Albatross No. 1	Redhawk Copper, Inc	AMC 316126 ✓	8S	18E		11,12
Albatross No. 17	Redhawk Copper, Inc	AMC 316134 ✓	8S	18E		11,12
Albatross No. 2	Redhawk Copper, Inc	AMC 316127 ✓	8S	18E		12 SW1/4
Albatross No. 3	Redhawk Copper, Inc	AMC 316128 ✓	8S	18E		11, 12
Albatross No. 4	Redhawk Copper, Inc	AMC 316129 ✓	8S	18E		12 SW1/4
Albatross No. 5	Redhawk Copper, Inc	AMC 316130 ✓	8S	18E		11,12
Albatross No. 6	Redhawk Copper, Inc	AMC 316131 ✓	8S	18E		12 NW1/4
Albatross No. 7	Redhawk Copper, Inc	AMC 316132 ✓	8S	18E		11,12
Albatross No. 8	Redhawk Copper, Inc	AMC 316133 ✓	8S	18E		12 NW1/4
American Eagle	Redhawk Copper, Inc	AMC 33893 ✓	8S	18E		11 SE1/4
Angusto Lode	Redhawk Copper, Inc	AMC 33894 ✓	8S	18E		10 SE1/4
Aurora	Redhawk Copper, Inc	AMC 33895 ✓	8S	18E		11 SW1/4
Buzzard No. 1	Redhawk Copper, Inc	AMC 316119 ✓	8S	18E		11 NW1/4
Buzzard No. 2	Redhawk Copper, Inc	AMC 316120 ✓	8S	18E		11 NW1/4
Buzzard No. 3	Redhawk Copper, Inc	AMC 316121 ✓	8S	18E		11 NW1/4
Buzzard No. 4	Redhawk Copper, Inc	AMC 316122 ✓	8S	18E		11 NW1/4
Buzzard No. 5	Redhawk Copper, Inc	AMC 316123 ✓	8S	18E		11 NE1/4
Buzzard No. 6	Redhawk Copper, Inc	AMC 316124 ✓	8S	18E		11 NE1/4
Buzzard No. 7	Redhawk Copper, Inc	AMC 316125 ✓	8S	18E		11 NE1/4
Buzzard No. 8	Redhawk Copper, Inc	AMC 352176 ✓	8S	18E		11 NE1/4
C.C. 11	Redhawk Copper, Inc	AMC 335184 ✓	8S	18E		10 NW1/4
C.C. 12	Redhawk Copper, Inc	AMC 316098 ✓	8S	18E		10 NE1/4
C.C. 8	Redhawk Copper, Inc	AMC 335182 ✓	8S	18E		10 NW1/4
C.C. 9	Redhawk Copper, Inc	AMC 335183 ✓	8S	18E		10 NW1/4
Camino Lode	Redhawk Copper, Inc	AMC 33904 ✓	8S	18E		10 SE1/4
Center Star	Redhawk Copper, Inc	AMC 316095 ✓	8S	18E		11, 12, 1, 2
Clark No. 1	Redhawk Copper, Inc	AMC 316112 ✓	8S	18E		12 SW1/4
Copper Cliff	Redhawk Copper, Inc	AMC 33951 ✓	8S	18E		11 NE1/4
Copper Reef No. 2	Redhawk Copper, Inc	AMC 316113 ✓	8S	18E		14 NE1/4
Copper Reef No. 3	Redhawk Copper, Inc	AMC 316114 ✓	8S	18E		14 SW1/4
Copper Reef No. 4	Redhawk Copper, Inc	AMC 316115 ✓	8S	18E		14 NW1/4
Copper Reef No. 5	Redhawk Copper, Inc	AMC 33955 ✓	8S	18E		14 NW1/4
Copper Ridge	Redhawk Copper, Inc	AMC 33956 ✓	8S	18E		11 SE1/4
Copper Trail # 1	Redhawk Copper, Inc	AMC 33957 ✓	8S	18E		11 SE1/4
Copper Trail # 2	Redhawk Copper, Inc	AMC 33958 ✓	8S	18E		11 SE1/4
Copper Trail # 3	Redhawk Copper, Inc	AMC 33959 ✓	8S	18E		11 SE1/4
Copper Trail # 4	Redhawk Copper, Inc	AMC 33960 ✓	8S	18E		11 SE1/4
Crow 1	Redhawk Copper, Inc	AMC 335144 ✓	8S	18E		9 SE1/4
Crow 10	Redhawk Copper, Inc	AMC 335153 ✓	8S	18E		9 NE1/4
Crow 11	Redhawk Copper, Inc	AMC 335154 ✓	8S	18E		9 NE1/4
Crow 12	Redhawk Copper, Inc	AMC 335155 ✓	8S	18E		9 NE1/4
Crow 13	Redhawk Copper, Inc	AMC 335156 ✓	8S	18E		9, 4
Crow 14	Redhawk Copper, Inc	AMC 335157 ✓	8S	18E		9, 4
Crow 15	Redhawk Copper, Inc	AMC 335158 ✓	8S	18E		4 SE1/4
Crow 16	Redhawk Copper, Inc	AMC 335159 ✓	8S	18E		4 SE1/4
Crow 17	Redhawk Copper, Inc	AMC 335160 ✓	8S	18E		9 SE1/4
Crow 2	Redhawk Copper, Inc	AMC 335145 ✓	8S	18E		9 SE1/4
Crow 20	Redhawk Copper, Inc	AMC 335161 ✓	8S	18E		10 SW1/4

PHOENIX, ARIZONA

2008 AUG 10 A 10:56

RECEIVED
B.L.M. AZ STATE OFFICE

48
TMC

EXHIBIT A

Claim Name	Owner of Record	BLM AMC		G&SR BM		
		Serial #	Twon	Rng	Section	
Crow 21	Redhawk Copper, Inc	AMC 335162	8S	18E	10 SW1/4	
Crow 22	Redhawk Copper, Inc	AMC 335163	8S	18E	10 NE1/4	
Crow 23	Redhawk Copper, Inc	AMC 335164	8S	18E	10 NE1/4	
Crow 24	Redhawk Copper, Inc	AMC 335165	8S	18E	10 NE1/4	
Crow 25	Redhawk Copper, Inc	AMC 335166	8S	18E	3 SW1/4	
Crow 26	Redhawk Copper, Inc	AMC 335167	8S	18E	3 SW1/4	
Crow 3	Redhawk Copper, Inc	AMC 335146	8S	18E	9 SE1/4	
Crow 4	Redhawk Copper, Inc	AMC 335147	8S	18E	9 SE1/4	
Crow 5	Redhawk Copper, Inc	AMC 335148	8S	18E	9 SE1/4	
Crow 6	Redhawk Copper, Inc	AMC 335149	8S	18E	9 SE1/4	
Crow 7	Redhawk Copper, Inc	AMC 335150	8S	18E	9 SE1/4	
Crow 8	Redhawk Copper, Inc	AMC 335151	8S	18E	9 NE1/4	
Crow 9	Redhawk Copper, Inc	AMC 335152	8S	18E	9 NE1/4	
Fraction	Redhawk Copper, Inc	AMC 33961	8S	18E	11 SE1/4	
Granite Hill	Redhawk Copper, Inc	AMC 33873	8S	18E	11 SW1/4	
Hawk #1	Redhawk Copper, Inc	AMC 342788	8S	18E	3 SE1/4	
Hawk #10	Redhawk Copper, Inc	AMC 342797	8S	18E	3 SW1/4	
Hawk #11	Redhawk Copper, Inc	AMC 342798	8S	18E	3 NW1/4	
Hawk #12	Redhawk Copper, Inc	AMC 342799	8S	18E	3 NW1/4	
Hawk #13	Redhawk Copper, Inc	AMC 342800	8S	18E	3 NW1/4	
Hawk #14	Redhawk Copper, Inc	AMC 342801	8S	18E	4 NE1/4	
Hawk #15	Redhawk Copper, Inc	AMC 342802	8S	18E	4 NE1/4	
Hawk #2	Redhawk Copper, Inc	AMC 342789	8S	18E	3 SE1/4	
Hawk #3	Redhawk Copper, Inc	AMC 342790	8S	18E	3 NE1/4	
Hawk #4	Redhawk Copper, Inc	AMC 342791	8S	18E	3 NE1/4	
Hawk #5	Redhawk Copper, Inc	AMC 342792	8S	18E	3 NE1/4	
Hawk #6	Redhawk Copper, Inc	AMC 342793	8S	18E	3 NE1/4	
Hawk #7	Redhawk Copper, Inc	AMC 342794	8S	18E	3 NE1/4	
Hawk #8	Redhawk Copper, Inc	AMC 342795	8S	18E	3 SW1/4	
Hawk #9	Redhawk Copper, Inc	AMC 342796	8S	18E	3 SW1/4	
Hercules	Redhawk Copper, Inc	AMC 316110	8S	18E	11 NE1/4	
H-N Fraction 1	Redhawk Copper, Inc	AMC 316111	8S	18E	10 NE1/4	
Jay Bird	Redhawk Copper, Inc	AMC 316109	8S	18E	11 NE1/4	
Jupiter	Redhawk Copper, Inc	AMC 33964	8S	18E	14 NE1/4	
Kimbro	Redhawk Copper, Inc	AMC 33965	8S	18E	11 NW1/4	
Kimbro Eastern	Redhawk Copper, Inc	AMC 33966	8S	18E	11 NW1/4	
Lone Trail	Redhawk Copper, Inc	AMC 316108	8S	18E	11 NE1/4	
Mars	Redhawk Copper, Inc	AMC 33968	8S	18E	14 NE1/4	
Mary #1	Redhawk Copper, Inc	AMC 316100	8S	18E	11 NW1/4	
Middle March	Redhawk Copper, Inc	AMC 316107	8S	18E	11 NE1/4	
Minnesota	Redhawk Copper, Inc	AMC 316106	8S	18E	11 NW1/4	
Morningside	Redhawk Copper, Inc	AMC 316105	8S	18E	14 NW1/4	
Navajo No. 7	Redhawk Copper, Inc	AMC 316096	8S	18E	10 NW1/4	
Navajo No. 8	Redhawk Copper, Inc	AMC 316097	8S	18E	10 SW1/4	
North Star	Redhawk Copper, Inc	AMC 33986	8S	18E	11 SW1/4	
North Star No. 1	Redhawk Copper, Inc	AMC 316116	8S	18E	14 SW1/4	
North Star No. 2	Redhawk Copper, Inc	AMC 316117	8S	18E	14, 15	
North Star No. 3	Redhawk Copper, Inc	AMC 316118	8S	18E	14, 15	

RECEIVED
 D.L.M. AZ STATE OFFICE
 2006 AUG 10 A 10:56
 PHOENIX, ARIZONA

48
 TMC

RE 8/14/06

EXHIBIT A

Claim Name	Owner of Record	BLM AMC	G&SR BM		
		Serial #	Twtn	Rng	Section
NS #1	Redhawk Copper, Inc	AMC 352301	8S	18E	14 SW1/4
Paloma	Redhawk Copper, Inc	AMC 316103	8S	18E	11 NW1/4
Paloma Fraction	Redhawk Copper, Inc	AMC 316104	8S	18E	11 NW1/4
Parrot 1	Redhawk Copper, Inc	AMC 352164	8S	18E	1 NW1/4
Parrot 10	Redhawk Copper, Inc	AMC 352173	8S	18E	1 SW1/4
Parrot 11	Redhawk Copper, Inc	AMC 352174	8S	18E	1 SW1/4
Parrot 12	Redhawk Copper, Inc	AMC 352175	8S	18E	1 SW1/4
Parrot 2	Redhawk Copper, Inc	AMC 352165	8S	18E	1 NW1/4
Parrot 3	Redhawk Copper, Inc	AMC 352166	8S	18E	1 NW1/4
Parrot 4	Redhawk Copper, Inc	AMC 352167	8S	18E	1 NW1/4
Parrot 5	Redhawk Copper, Inc	AMC 352168	8S	18E	1 NW1/4
Parrot 6	Redhawk Copper, Inc	AMC 352169	8S	18E	1 NW1/4
Parrot 7	Redhawk Copper, Inc	AMC 352170	8S	18E	1 SW1/4
Parrot 8	Redhawk Copper, Inc	AMC 352171	8S	18E	1 SW1/4
Parrot 9	Redhawk Copper, Inc	AMC 352172	8S	18E	1 SW1/4
PF	Redhawk Copper, Inc	AMC 352300	8S	18E	11 NW1/4
Redondo	Redhawk Copper, Inc	AMC 316102	8S	18E	11 NE1/4
Siskon 65	Redhawk Copper, Inc	AMC 335174	8S	18E	10 SW1/4
Siskon 66	Redhawk Copper, Inc	AMC 335175	8S	18E	10 SW1/4
Siskon 67	Redhawk Copper, Inc	AMC 335176	8S	18E	10 SW1/4
Siskon 68	Redhawk Copper, Inc	AMC 335177	8S	18E	10 SW1/4
Siskon 69	Redhawk Copper, Inc	AMC 335178	8S	18E	10 SW1/4
Siskon 70	Redhawk Copper, Inc	AMC 335179	8S	18E	10 SW1/4
Siskon 71	Redhawk Copper, Inc	AMC 335180	8S	18E	10 SW1/4
Siskon 72	Redhawk Copper, Inc	AMC 335181	8S	18E	15 NW1/4
Siskon No. 34	Redhawk Copper, Inc	AMC 34022	8S	18E	10 SE1/4
Siskon No. 35	Redhawk Copper, Inc	AMC 34023	8S	18E	10 SE1/4
Siskon No. 36	Redhawk Copper, Inc	AMC 34024	8S	18E	11 SW1/4
Siskon No. 37	Redhawk Copper, Inc	AMC 34025	8S	18E	10 SE1/4
Siskon No. 38	Redhawk Copper, Inc	AMC 34026	8S	18E	15 NE1/4
Siskon No. 39	Redhawk Copper, Inc	AMC 34027	8S	18E	14 NW1/4
Siskon No. 40	Redhawk Copper, Inc	AMC 316135	8S	18E	15 NE1/4
Siskon No. 41	Redhawk Copper, Inc	AMC 34029	8S	18E	14 NW1/4
Siskon No. 42	Redhawk Copper, Inc	AMC 316136	8S	18E	14, 15
Siskon No. 44	Redhawk Copper, Inc	AMC 316137	8S	18E	14, 15
Siskon No. 46	Redhawk Copper, Inc	AMC 335168	8S	18E	15 NE1/4
Siskon No. 48	Redhawk Copper, Inc	AMC 335169	8S	18E	15 SE1/4
Siskon No. 51	Redhawk Copper, Inc	AMC 335170	8S	18E	14 SW1/4
Siskon No. 52	Redhawk Copper, Inc	AMC 34036	8S	18E	14 NW1/4
Siskon No. 53	Redhawk Copper, Inc	AMC 316138	8S	18E	10 SE1/4
Siskon No. 54	Redhawk Copper, Inc	AMC 34038	8S	18E	10 SE1/4
Siskon No. 55	Redhawk Copper, Inc	AMC 34039	8S	18E	10 SE1/4
Siskon No. 56	Redhawk Copper, Inc	AMC 316139	8S	18E	10 SE1/4
Siskon No. 57	Redhawk Copper, Inc	AMC 316140	8S	18E	15 NE1/4
Siskon No. 58	Redhawk Copper, Inc	AMC 316141	8S	18E	15 NE1/4
Siskon No. 59	Redhawk Copper, Inc	AMC 335171	8S	18E	15 NE1/4
Siskon No. 60	Redhawk Copper, Inc	AMC 335172	8S	18E	15 NE1/4
Siskon No. 64	Redhawk Copper, Inc	AMC 335173	8S	18E	10 SW1/4

RECEIVED
B.L.M. AZ STATE OFFICE
2006 AUG 10 A 10:56
PHOENIX, ARIZONA

48
TMC

EXHIBIT A

Claim Name	Owner of Record	BLM AMC	G&SR BM		
		Serial #	Twn	Rng	Section
Siskon No. 82	Redhawk Copper, Inc	AMC 34066	8S	18E	14 NW1/4
Siskon No. 83	Redhawk Copper, Inc	AMC 316142	8S	18E	14, 15
Siskon No. 84	Redhawk Copper, Inc	AMC 316143	8S	18E	14, 15
Siskon No. 85	Redhawk Copper, Inc	AMC 316144	8S	18E	14 SW1/4
Siskon No. 87	Redhawk Copper, Inc	AMC 316145	8S	18E	14 SW1/4
Siskon No. 88	Redhawk Copper, Inc	AMC 34071	8S	18E	14 NW1/4
Swallow 1	Redhawk Copper, Inc	AMC 337099	8S	18E	9 SE1/4
Swallow 2	Redhawk Copper, Inc	AMC 337100	8S	18E	9 NW1/4
Swallow 3	Redhawk Copper, Inc	AMC 337101	8S	18E	9 NW1/4
Swallow 4	Redhawk Copper, Inc	AMC 337102	8S	18E	9 NE1/4
Swallow 5	Redhawk Copper, Inc	AMC 337103	8S	18E	9 NW1/4
Swallow 6	Redhawk Copper, Inc	AMC 337104	8S	18E	9 NE1/4
Swallow 7	Redhawk Copper, Inc	AMC 337105	8S	18E	9 NE1/4
Velasquez	Redhawk Copper, Inc	AMC 34072	8S	18E	11 SW1/4
Velasquez Fraction	Redhawk Copper, Inc	AMC 34073	8S	18E	11 NW1/4
Velasquez Wedge	Redhawk Copper, Inc	AMC 34074	8S	18E	11 SW1/4
Venus	Redhawk Copper, Inc	AMC 34075	8S	18E	10 SE1/4
Whippoorwill	Redhawk Copper, Inc	AMC 316101	8S	18E	11 NE1/4
Wren 1	Redhawk Copper, Inc	AMC 352161	8S	18E	15 NW1/4
Wren 2	Redhawk Copper, Inc	AMC 352162	8S	18E	15 NW1/4
Wren 3	Redhawk Copper, Inc	AMC 352163	8S	18E	15 NW1/4
WREN-10	Redhawk Copper, Inc	AMC371138	8S	18E	15 SE1/4
WREN-11	Redhawk Copper, Inc	AMC371139	8S	18E	15 SE1/4
WREN-12	Redhawk Copper, Inc	AMC371140	8S	18E	15 SE1/4
WREN-13	Redhawk Copper, Inc	AMC371141	8S	18E	15 SE1/4
WREN-14	Redhawk Copper, Inc	AMC371142	8S	18E	15 SE1/4
WREN-15	Redhawk Copper, Inc	AMC371143	8S	18E	15 SE1/4
WREN-16	Redhawk Copper, Inc	AMC371144	8S	18E	15 SE1/4
WREN-17	Redhawk Copper, Inc	AMC371145	8S	18E	15 SW1/4
WREN-18	Redhawk Copper, Inc	AMC371146	8S	18E	15 NW1/4
WREN-19	Redhawk Copper, Inc	AMC371147	8S	18E	15 NW1/4
WREN-20	Redhawk Copper, Inc	AMC371148	8S	18E	15 NW1/4
WREN-21	Redhawk Copper, Inc	AMC371149	8S	18E	15 NW1/4
WREN-22	Redhawk Copper, Inc	AMC371150	8S	18E	9 SE1/4
WREN-23	Redhawk Copper, Inc	AMC371151	8S	18E	9 SE1/4
WREN-24	Redhawk Copper, Inc	AMC371152	8S	18E	9 SE1/4
WREN-25	Redhawk Copper, Inc	AMC373192	8S	18E	4 SW1/4
WREN-26	Redhawk Copper, Inc	AMC373193	8S	18E	4 SW1/4
WREN-27	Redhawk Copper, Inc	AMC373194	8S	18E	4 SW1/4
WREN-28	Redhawk Copper, Inc	AMC373195	8S	18E	4 SW1/4
WREN-29	Redhawk Copper, Inc	AMC373196	8S	18E	4 SW1/4
WREN-30	Redhawk Copper, Inc	AMC373197	8S	18E	4 SW1/4
WREN-31	Redhawk Copper, Inc	AMC373198	8S	18E	4 SW1/4
WREN-32	Redhawk Copper, Inc	AMC373199	8S	18E	4 NE1/4
WREN-33	Redhawk Copper, Inc	AMC373200	8S	18E	4 NE1/4
WREN-34	Redhawk Copper, Inc	AMC373201	8S	18E	4 NE1/4
WREN-35	Redhawk Copper, Inc	AMC373202	8S	18E	4 NW1/4
WREN-36	Redhawk Copper, Inc	AMC373203	8S	18E	4 NW1/4

PHOENIX, ARIZONA

2006 AUG 10 A 10:57

RECEIVED
D.L.M. AZ STATE OFFICE

48
TMC

EXHIBIT A

Claim Name	Owner of Record	BLM AMC Serial #	G&SR BM		
			Twn	Rng	Section
WREN-37	Redhawk Copper, Inc	AMC373204	8S	18E	4 NW1/4
WREN-38	Redhawk Copper, Inc	AMC373205	8S	18E	4 NW1/4
WREN-39	Redhawk Copper, Inc	AMC373206	8S	18E	4 NE1/4
WREN-4	Redhawk Copper, Inc	AMC371132	8S	18E	14 SE1/4
WREN-40	Redhawk Copper, Inc	AMC373207	8S	18E	4 NE1/4
WREN-41	Redhawk Copper, Inc	AMC373208	8S	18E	4 NE1/4
WREN-42	Redhawk Copper, Inc	AMC373209	8S	18E	4 NE1/4
WREN-43	Redhawk Copper, Inc	AMC373210	8S	18E	4 NE1/4
WREN-44	Redhawk Copper, Inc	AMC371153	8S	18E	3 NW1/4
WREN-45	Redhawk Copper, Inc	AMC371154	8S	18E	3 NW1/4
WREN-46	Redhawk Copper, Inc	AMC371155	8S	18E	3 NW1/4
WREN-47	Redhawk Copper, Inc	AMC371156	8S	18E	3 NW1/4
WREN-48	Redhawk Copper, Inc	AMC371157	8S	18E	3 NE1/4
WREN-49	Redhawk Copper, Inc	AMC371158	8S	18E	3 NE1/4
WREN-5	Redhawk Copper, Inc	AMC371133	8S	18E	14 SE1/4
WREN-50	Redhawk Copper, Inc	AMC371159	8S	18E	3 NE1/4
WREN-51	Redhawk Copper, Inc	AMC371160	8S	18E	3 NE1/4
WREN-52	Redhawk Copper, Inc	AMC371161	8S	18E	3 NE1/4
WREN-6	Redhawk Copper, Inc	AMC371134	8S	18E	14 SE1/4
WREN-7	Redhawk Copper, Inc	AMC371135	8S	18E	14 SE1/4
WREN-8	Redhawk Copper, Inc	AMC371136	8S	18E	14 NE1/4
WREN-9	Redhawk Copper, Inc	AMC371137	8S	18E	15 SE1/4

RECEIVED
B.L.M. AZ STATE OFFICE
2001 AUG 10 A 10 51
PHOENIX, ARIZONA

RE 8/14/06

23
 AMC

United States Department of the Interior
Bureau of Land Management
 BUSINESS & SUPPORT SVCS DIV
 ONE N CENTRAL AVE
 PHOENIX, AZ 85004 -2203
 Phone: (602) 417-9200

Receipt

No: 1331504

Transaction #: 1376543	
Date of Transaction: 08/10/2006	
CUSTOMER:	R J SANDBERG REDHAWK COPPER INC BOX 10 SAN MANUEL, AZ 85631

LINE #	QTY	DESCRIPTION	REMARKS	UNIT PRICE	TOTAL
1	1.00	LOCATABLE MINERALS / MINING CLAIMS-NOT NEW-UNADJUD, ONE AUTH NO. ONLY / MINING CLAIM MONEY RECEIVED (455) CASES: AMC316126/\$26750.00	MAINT 2007/214	- n/a -	26750.00
TOTAL:					\$26,750.00

PAYMENT INFORMATION			
1	AMOUNT:	\$26,750.00	POSTMARKED: N/A
	TYPE:	FOREIGN CHECK	RECEIVED: 08/10/2006
	CHECK NO:	001106	
	NAME:	REDHAWK COPPER INC SANDBERG, 650-1066 W HASTINGS ST VANCOUVER BC CANADA NS V6E 3X1	

REMARKS

This receipt was generated by the automated BLM Collections and Billing System and is a paper representation of a portion of the official electronic record contained therein.

R. J. Sandberg
P. O. Box 10
San Manuel, AZ 85631

U.S. Department of the Interior
Bureau of Land Management
Arizona State Office
222 North Central Ave
Phoenix, AZ 85004-2203

AMC 316095
AMC 33845
AMC 352161
AMC 335144
AMC 352300
AMC 316161
AMC 337099
AMC 342788

August 22, 2005

Re: 2006 Mining Claim Maintenance Fees

To Whom it may concern:


Section 10101 of the Act of August 10, 1993 (Pub.L. 103-6, 107 Stat. 312) and amended June 30, 2004 requires the annual payment of a \$125.00 maintenance fee in order to hold and maintain an unpatented mining claim, mill site, or tunnel site.

Enclosed you will find our check (check # 545) in the amount of Twenty Thousand Six Hundred Twenty-Five dollars (\$20,625.00) as payment of the maintenance fees for 165 unpatented mining claims (Albatross, et. al Claims) located in Pinal County, Arizona more particularly described on the attached Exhibit "A" (4 pages).

These maintenance fees are being paid by and on behalf of the owner, AMT (USA) Inc. for subsequent assessment year beginning September 1, 2005.

Please date stamp and return to R. J. Sandberg at the above address. If you have any questions concerning this filing please call me at (520) 385-4423.

Sincerely,


R. J. Sandberg
Agent for AMT (USA) Inc.

RECEIVED
B.L.M. AZ STATE OFFICE
2005 AUG 24 P 12:03
PHOENIX, AZ

ENTERED IN COMPUTER
RE 8/31/05

EXHIBIT A

RECEIVED
B.L.M. AZ STATE OFFICE

Claim Name	Owner of Record	BLM AMC Serial #	G&SR BM Twn Rng	Section
Albatross No. 1	AMT (USA) Inc.	AMC 316126	8S 18E	11,12 2005 AUG 21 P 12:03
Albatross No. 17	AMT (USA) Inc.	AMC 316134	8S 18E	11,12 2
Albatross No. 2	AMT (USA) Inc.	AMC 316127	8S 18E	12 SW1/4 3
Albatross No. 3	AMT (USA) Inc.	AMC 316128	8S 18E	11, 12 PHOENIX, AZ
Albatross No. 4	AMT (USA) Inc.	AMC 316129	8S 18E	12 SW1/4 5
Albatross No. 5	AMT (USA) Inc.	AMC 316130	8S 18E	11,12 6
Albatross No. 6	AMT (USA) Inc.	AMC 316131	8S 18E	12 NW1/4 7
Albatross No. 7	AMT (USA) Inc.	AMC 316132	8S 18E	11,12 8
Albatross No. 8	AMT (USA) Inc.	AMC 316133	8S 18E	12 NW1/4 9
American Eagle	AMT (USA) Inc.	AMC 33893	8S 18E	11 SE1/4 10
Angusto Lode	AMT (USA) Inc.	AMC 33894	8S 18E	10 SE1/4 11
Aurora	AMT (USA) Inc.	AMC 33895	8S 18E	11 SW1/4 12
Buzzard No. 1	AMT (USA) Inc.	AMC 316119	8S 18E	11 NW1/4 13
Buzzard No. 2	AMT (USA) Inc.	AMC 316120	8S 18E	11 NW1/4 14
Buzzard No. 3	AMT (USA) Inc.	AMC 316121	8S 18E	11 NW1/4 15
Buzzard No. 4	AMT (USA) Inc.	AMC 316122	8S 18E	11 NW1/4 16
Buzzard No. 5	AMT (USA) Inc.	AMC 316123	8S 18E	11 NE1/4 17
Buzzard No. 6	AMT (USA) Inc.	AMC 316124	8S 18E	11 NE1/4 18
Buzzard No. 7	AMT (USA) Inc.	AMC 316125	8S 18E	11 NE1/4 19
Buzzard No. 8	AMT (USA) Inc.	AMC 352176	8S 18E	11 NE1/4 20
C.C. 11	AMT (USA) Inc.	AMC 335184	8S 18E	10 NW1/4 21
C.C. 12	AMT (USA) Inc.	AMC 316098	8S 18E	10 NE1/4 22
C.C. 8	AMT (USA) Inc.	AMC 335182	8S 18E	10 NW1/4 23
C.C. 9	AMT (USA) Inc.	AMC 335183	8S 18E	10 NW1/4 24
Camino Lode	AMT (USA) Inc.	AMC 33904	8S 18E	10 SE1/4 25
Center Star	AMT (USA) Inc.	AMC 316095	8S 18E	11, 12, 1, 2 26
Clark No. 1	AMT (USA) Inc.	AMC 316112	8S 18E	12 SW1/4 27
Copper Cliff	AMT (USA) Inc.	AMC 33951	8S 18E	11 NE1/4 28
Copper Reef No. 2	AMT (USA) Inc.	AMC 316113	8S 18E	14 NE1/4 29
Copper Reef No. 3	AMT (USA) Inc.	AMC 316114	8S 18E	14 SW1/4 30
Copper Reef No. 4	AMT (USA) Inc.	AMC 316115	8S 18E	14 NW1/4 31
Copper Reef No. 5	AMT (USA) Inc.	AMC 33955	8S 18E	14 NW1/4 32
Copper Ridge	AMT (USA) Inc.	AMC 33956	8S 18E	11 SE1/4 33
Copper Trail # 1	AMT (USA) Inc.	AMC 33957	8S 18E	11 SE1/4 34
Copper Trail # 2	AMT (USA) Inc.	AMC 33958	8S 18E	11 SE1/4 35
Copper Trail # 3	AMT (USA) Inc.	AMC 33959	8S 18E	11 SE1/4 36
Copper Trail # 4	AMT (USA) Inc.	AMC 33960	8S 18E	11 SE1/4 37
Crow 1	AMT (USA) Inc.	AMC 335144	8S 18E	9 SE1/4 38
Crow 10	AMT (USA) Inc.	AMC 335153	8S 18E	9 NE1/4 39
Crow 11	AMT (USA) Inc.	AMC 335154	8S 18E	9 NE1/4 40
Crow 12	AMT (USA) Inc.	AMC 335155	8S 18E	9 NE1/4 41
Crow 13	AMT (USA) Inc.	AMC 335156	8S 18E	9, 4 42
Crow 14	AMT (USA) Inc.	AMC 335157	8S 18E	9, 4 43
Crow 15	AMT (USA) Inc.	AMC 335158	8S 18E	4 SE1/4 44
Crow 16	AMT (USA) Inc.	AMC 335159	8S 18E	4 SE1/4 45
Crow 17	AMT (USA) Inc.	AMC 335160	8S 18E	9 SE1/4 46
Crow 2	AMT (USA) Inc.	AMC 335145	8S 18E	9 SE1/4 47
Crow 20	AMT (USA) Inc.	AMC 335161	8S 18E	10 SW1/4 48

ENTERED IN COMPUTER
RE 8/31/05

RECEIVED
B.L.M. AZ STATE OFFICE

2005 AUG 24 P 12:03

PHOENIX, AZ

Crow 21	AMT (USA) Inc.	AMC 335162	8S	18E	10 SW1/4	50
Crow 22	AMT (USA) Inc.	AMC 335163	8S	18E	10 NE1/4	51
Crow 23	AMT (USA) Inc.	AMC 335164	8S	18E	10 NE1/4	52
Crow 24	AMT (USA) Inc.	AMC 335165	8S	18E	10 NE1/4	53
Crow 25	AMT (USA) Inc.	AMC 335166	8S	18E	3 SW1/4	54
Crow 26	AMT (USA) Inc.	AMC 335167	8S	18E	3 SW1/4	55
Crow 3	AMT (USA) Inc.	AMC 335146	8S	18E	9 SE1/4	56
Crow 4	AMT (USA) Inc.	AMC 335147	8S	18E	9 SE1/4	57
Crow 5	AMT (USA) Inc.	AMC 335148	8S	18E	9 SE1/4	58
Crow 6	AMT (USA) Inc.	AMC 335149	8S	18E	9 SE1/4	59
Crow 7	AMT (USA) Inc.	AMC 335150	8S	18E	9 NE1/4	60
Crow 8	AMT (USA) Inc.	AMC 335151	8S	18E	9 NE1/4	61
Crow 9	AMT (USA) Inc.	AMC 335152	8S	18E	9 NE1/4	62
Fraction	AMT (USA) Inc.	AMC 33961	8S	18E	11 SE1/4	63
Granite Hill	AMT (USA) Inc.	AMC 33873	8S	18E	11 SW1/4	64
Hercules	AMT (USA) Inc.	AMC 316110	8S	18E	11 NE1/4	65
H-N Fraction 1	AMT (USA) Inc.	AMC 316111	8S	18E	10 NE1/4	66
Jay Bird	AMT (USA) Inc.	AMC 316109	8S	18E	11 NE1/4	67
Jupiter	AMT (USA) Inc.	AMC 33964	8S	18E	14 NE1/4	68
Kimbrow	AMT (USA) Inc.	AMC 33965	8S	18E	11 NW1/4	69
Kimbrow Eastern	AMT (USA) Inc.	AMC 33966	8S	18E	11 NW1/4	70
Lone Trail	AMT (USA) Inc.	AMC 316108	8S	18E	11 NE1/4	71
Mars	AMT (USA) Inc.	AMC 33968	8S	18E	14 NE1/4	72
Mary #1	AMT (USA) Inc.	AMC 316100	8S	18E	11 NW1/4	73
Middle March	AMT (USA) Inc.	AMC 316107	8S	18E	11 NE1/4	74
Minnesota	AMT (USA) Inc.	AMC 316106	8S	18E	11 NW1/4	75
Morningside	AMT (USA) Inc.	AMC 316105	8S	18E	14 NW1/4	76
Navajo No. 7	AMT (USA) Inc.	AMC 316096	8S	18E	10 NW1/4	77
Navajo No. 8	AMT (USA) Inc.	AMC 316097	8S	18E	10 SW1/4	78
North Star	AMT (USA) Inc.	AMC 33986	8S	18E	11 SW1/4	79
North Star No. 1	AMT (USA) Inc.	AMC 316116	8S	18E	14 SW1/4	80
North Star No. 2	AMT (USA) Inc.	AMC 316117	8S	18E	14, 15	81
North Star No. 3	AMT (USA) Inc.	AMC 316118	8S	18E	14, 15	82
NS #1	AMT (USA) Inc.	AMC 352301	8S	18E	14 SW1/4	83
Paloma	AMT (USA) Inc.	AMC 316103	8S	18E	11 NW1/4	84
Paloma Fraction	AMT (USA) Inc.	AMC 316104	8S	18E	11 NW1/4	85
Parrot 1	AMT (USA) Inc.	AMC 352164	8S	18E	1 NW1/4	86
Parrot 10	AMT (USA) Inc.	AMC 352173	8S	18E	1 SW1/4	87
Parrot 11	AMT (USA) Inc.	AMC 352174	8S	18E	1 SW1/4	88
Parrot 12	AMT (USA) Inc.	AMC 352175	8S	18E	1 SW1/4	89
Parrot 2	AMT (USA) Inc.	AMC 352165	8S	18E	1 NW1/4	90
Parrot 3	AMT (USA) Inc.	AMC 352166	8S	18E	1 NW1/4	91
Parrot 4	AMT (USA) Inc.	AMC 352167	8S	18E	1 NW1/4	92
Parrot 5	AMT (USA) Inc.	AMC 352168	8S	18E	1 NW1/4	93
Parrot 6	AMT (USA) Inc.	AMC 352169	8S	18E	1 NW1/4	94
Parrot 7	AMT (USA) Inc.	AMC 352170	8S	18E	1 SW1/4	95
Parrot 8	AMT (USA) Inc.	AMC 352171	8S	18E	1 SW1/4	96
Parrot 9	AMT (USA) Inc.	AMC 352172	8S	18E	1 SW1/4	97
PF	AMT (USA) Inc.	AMC 352300	8S	18E	11 NW1/4	98
Redondo	AMT (USA) Inc.	AMC 316102	8S	18E	11 NE1/4	99
Siskon 65	AMT (USA) Inc.	AMC 335174	8S	18E	10 SW1/4	100
Siskon 66	AMT (USA) Inc.	AMC 335175	8S	18E	10 SW1/4	100

ENTERED IN COMPUTER

RE 8/31/05

Siskon 67	AMT (USA) Inc.	AMC 335176	8S	18E	10 SW1/4	101
Siskon 68	AMT (USA) Inc.	AMC 335177	8S	18E	10 SW1/4	102
Siskon 69	AMT (USA) Inc.	AMC 335178	8S	18E	10 SW1/4	103
Siskon 70	AMT (USA) Inc.	AMC 335179	8S	18E	10 SW1/4	104
Siskon 71	AMT (USA) Inc.	AMC 335180	8S	18E	10 SW1/4	105
Siskon 72	AMT (USA) Inc.	AMC 335181	8S	18E	15 NW1/4	106
Siskon No. 34	AMT (USA) Inc.	AMC 34022	8S	18E	10 SE1/4	107
Siskon No. 35	AMT (USA) Inc.	AMC 34023	8S	18E	10 SE1/4	108
Siskon No. 36	AMT (USA) Inc.	AMC 34024	8S	18E	11 SW1/4	109
Siskon No. 37	AMT (USA) Inc.	AMC 34025	8S	18E	10 SE1/4	110
Siskon No. 38	AMT (USA) Inc.	AMC 34026	8S	18E	15 NE1/4	111
Siskon No. 39	AMT (USA) Inc.	AMC 34027	8S	18E	14 NW1/4	112
Siskon No. 40	AMT (USA) Inc.	AMC 316135	8S	18E	15 NE1/4	113
Siskon No. 41	AMT (USA) Inc.	AMC 34029	8S	18E	14 NW1/4	114
Siskon No. 42	AMT (USA) Inc.	AMC 316136	8S	18E	14, 15	115
Siskon No. 44	AMT (USA) Inc.	AMC 316137	8S	18E	14, 15	116
Siskon No. 46	AMT (USA) Inc.	AMC 335168	8S	18E	15 NE1/4	117
Siskon No. 48	AMT (USA) Inc.	AMC 335169	8S	18E	15 SE1/4	118
Siskon No. 51	AMT (USA) Inc.	AMC 335170	8S	18E	14 SW1/4	119
Siskon No. 52	AMT (USA) Inc.	AMC 34036	8S	18E	14 NW1/4	120
Siskon No. 53	AMT (USA) Inc.	AMC 316138	8S	18E	10 SE1/4	121
Siskon No. 54	AMT (USA) Inc.	AMC 34038	8S	18E	10 SE1/4	122
Siskon No. 55	AMT (USA) Inc.	AMC 34039	8S	18E	10 SE1/4	123
Siskon No. 56	AMT (USA) Inc.	AMC 316139	8S	18E	10 SE1/4	124
Siskon No. 57	AMT (USA) Inc.	AMC 316140	8S	18E	15 NE1/4	125
Siskon No. 58	AMT (USA) Inc.	AMC 316141	8S	18E	15 NE1/4	126
Siskon No. 59	AMT (USA) Inc.	AMC 335171	8S	18E	15 NE1/4	127
Siskon No. 60	AMT (USA) Inc.	AMC 335172	8S	18E	15 NE1/4	128
Siskon No. 64	AMT (USA) Inc.	AMC 335173	8S	18E	10 SW1/4	129
Siskon No. 82	AMT (USA) Inc.	AMC 34066	8S	18E	14 NW1/4	130
Siskon No. 83	AMT (USA) Inc.	AMC 316142	8S	18E	14, 15	131
Siskon No. 84	AMT (USA) Inc.	AMC 316143	8S	18E	14, 15	132
Siskon No. 85	AMT (USA) Inc.	AMC 316144	8S	18E	14 SW1/4	133
Siskon No. 87	AMT (USA) Inc.	AMC 316145	8S	18E	14 SW1/4	134
Siskon No. 88	AMT (USA) Inc.	AMC 34071	8S	18E	14 NW1/4	135
Swallow 1	AMT (USA) Inc.	AMC 337099	8S	18E	9 SE1/4	136
Swallow 2	AMT (USA) Inc.	AMC 337100	8S	18E	9 NW1/4	137
Swallow 3	AMT (USA) Inc.	AMC 337101	8S	18E	9 NW1/4	138
Swallow 4	AMT (USA) Inc.	AMC 337102	8S	18E	9 NE1/4	139
Swallow 5	AMT (USA) Inc.	AMC 337103	8S	18E	9 NW1/4	140
Swallow 6	AMT (USA) Inc.	AMC 337104	8S	18E	9 NE1/4	141
Swallow 7	AMT (USA) Inc.	AMC 337105	8S	18E	9 NE1/4	142
Velasquez	AMT (USA) Inc.	AMC 34072	8S	18E	11 SW1/4	143
Velasquez Fraction	AMT (USA) Inc.	AMC 34073	8S	18E	11 NW1/4	144
Velasquez Wedge	AMT (USA) Inc.	AMC 34074	8S	18E	11 SW1/4	145
Venus	AMT (USA) Inc.	AMC 34075	8S	18E	10 SE1/4	146
Whippoorwill	AMT (USA) Inc.	AMC 316101	8S	18E	11 NE1/4	147
Wren 1	AMT (USA) Inc.	AMC 352161	8S	18E	15 NW1/4	148
Wren 2	AMT (USA) Inc.	AMC 352162	8S	18E	15 NW1/4	149
Wren 3	AMT (USA) Inc.	AMC 352163	8S	18E	15 NW1/4	150
Hawk #1	AMT (USA) Inc.	AMC 342788	8S	18E	3 SE1/4	151
Hawk #10	AMT (USA) Inc.	AMC 342797	8S	18E	3 SW1/4	152

RECEIVED
L.M. AZ STATE OFFICE

2005 AUG 24 P 12:03

PHOENIX, AZ

ENTERED IN COMPUTER

RE 8/31/05

Hawk #11	AMT (USA) Inc.	AMC 342798	8S	18E	3 NW1/4	153
Hawk #12	AMT (USA) Inc.	AMC 342799	8S	18E	3 NW1/4	154
Hawk #13	AMT (USA) Inc.	AMC 342800	8S	18E	3 NW1/4	155
Hawk #14	AMT (USA) Inc.	AMC 342801	8S	18E	4 NE1/4	156
Hawk #15	AMT (USA) Inc.	AMC 342802	8S	18E	4 NE1/4	157
Hawk #2	AMT (USA) Inc.	AMC 342789	8S	18E	3 SE1/4	158
Hawk #3	AMT (USA) Inc.	AMC 342790	8S	18E	3 NE1/4	159
Hawk #4	AMT (USA) Inc.	AMC 342791	8S	18E	3 NE1/4	160
Hawk #5	AMT (USA) Inc.	AMC 342792	8S	18E	3 NE1/4	161
Hawk #6	AMT (USA) Inc.	AMC 342793	8S	18E	3 NE1/4	162
Hawk #7	AMT (USA) Inc.	AMC 342794	8S	18E	3 NE1/4	163
Hawk #8	AMT (USA) Inc.	AMC 342795	8S	18E	3 SW1/4	164
Hawk #9	AMT (USA) Inc.	AMC 342796	8S	18E	3 SW1/4	165

RECEIVED
 W.L.M. AZ STATE OFFICE

2005 AUG 21 P 12: 04

PHOENIX, AZ

ENTERED IN COMPUT

RE 8/31/05

**United States Department of the Interior
Bureau of Land Management**

BUSINESS & SUPPORT SVCS DIV
222 N CENTRAL AVE
PHOENIX, AZ 85004 -2203
Phone: (602) 417-9200

Receipt	
No:	1136334

Transaction #: 1175473
Date of Transaction: 08/24/2005
CUSTOMER: R SANDBERG RED HOT RESOURCES PO BOX 10 SAN MANUEL,AZ 85631

LINE #	QTY	DESCRIPTION	REMARKS	UNIT PRICE	TOTAL
1	1.00	LOCATABLE MINERALS / MINING CLAIMS-NOT NEW-UNADJUD,ONE AUTH NO. ONLY / MINING CLAIM MONEY RECEIVED (455) CASES: AMC316126/\$20625.00	MAINT 2006 - 165	- n/a -	20625.00
TOTAL:					\$20,625.00

PAYMENT INFORMATION																	
1	<table border="1"> <tr> <td>AMOUNT:</td> <td>\$20,625.00</td> <td>POSTMARKED:</td> <td>N/A</td> </tr> <tr> <td>TYPE:</td> <td>CHECK</td> <td>RECEIVED:</td> <td>08/24/2005</td> </tr> <tr> <td>CHECK NO:</td> <td>545</td> <td></td> <td></td> </tr> <tr> <td>NAME:</td> <td colspan="3">RED HOT RESOURCES SANDBERG, R PO BOX 10 SAN MANUEL AZ 85631</td> </tr> </table>	AMOUNT:	\$20,625.00	POSTMARKED:	N/A	TYPE:	CHECK	RECEIVED:	08/24/2005	CHECK NO:	545			NAME:	RED HOT RESOURCES SANDBERG, R PO BOX 10 SAN MANUEL AZ 85631		
AMOUNT:	\$20,625.00	POSTMARKED:	N/A														
TYPE:	CHECK	RECEIVED:	08/24/2005														
CHECK NO:	545																
NAME:	RED HOT RESOURCES SANDBERG, R PO BOX 10 SAN MANUEL AZ 85631																

REMARKS

This receipt was generated by the automated BLM Collections and Billing System and is a paper representation of a portion of the official electronic record contained therein.



August 6, 2004
GROUPE FINANCIER
NORSHIELD
FINANCIAL GROUP

RECEIVED
BUREAU OF
LAND MANAGEMENT

2004 AUG -5 A 9:15

ARIZONA
STATE OFFICE
PHOENIX, ARIZONA

514 875-6755
Telephone

514 875-2940
Facsimile

United States Department of the Interior
Bureau of Land Management
Arizona State Office
222 North Central Avenue
Phoenix, Arizona 85004-2203

342788
AMC 33845
316095
335144
337099
352161
352300
352778 *Sc*

Dear Sirs,

Re: AMT (USA) Inc

Enclosed please find payment in the amount of \$6,400.00 representing the Annual Maintenance Fee in lieu of assessment work of \$100.00 per claim for the Crow 1, and 63 other mining claims listed on the attached Exhibit "A". This payment is for the 2004-2005 assessment year and is timely submitted before its due date of August 31, 2004.

The names of the claims and their AMC Serial Numbers are listed on the enclosed Exhibit "A", which is part hereof. The claims listed are all owned by:

AMT (USA) Inc
C/o Norshield Investment Corp
630 boul Rene Levesque West, Suite 3050
Montreal, Que H3B 5C7

Please return evidence of this payment to AMT (USA) Inc, care of the address shown above.

Sincerely,

Dora Santschi
Director

Enclosure

*169 @ \$100
\$ 16,900.
C*

verify 10/20/04 Sc
ENTERED IN CO'PUTER
9/2/04 MCH

FOR 2004

EXHIBIT A

MAINTENANCE FEES

64 Unpatented Lode Claims in T. 8 S., R. 18E., Secs. 1,3,4,9,10,11 and 15, G&SR B&M,
Pinal Co. Arizona

Name of Claims	BLM Serial Nos.
Crow 1	AMC 335144
Crow 2	AMC 335145
Crow 3	AMC 335146
Crow 4	AMC 335147
Crow 5	AMC 335148
Crow 6	AMC 335149
Crow 7	AMC 335150
Crow 8	AMC 335151
Crow 9	AMC 335152
Crow 10	AMC 335153
Crow 11	AMC 335154
Crow 12	AMC 335155
Crow 13	AMC 335156
Crow 14	AMC 335157
Crow 15	AMC 335158
Crow 16	AMC 335159
Crow 17	AMC 335160
Crow 20	AMC 335161
Crow 21	AMC 335162
Crow 22	AMC 335163
Crow 23	AMC 335164
Crow 24	AMC 335165
Crow 25	AMC 335166
Crow 26	AMC 335167
Siskon No. 46	AMC 335168
Siskon No. 48	AMC 335169
Siskon No. 51	AMC 335170
Siskon No. 59	AMC 335171
Siskon No. 60	AMC 335172
Siskon No. 64	AMC 335173
Siskon 65	AMC 335174

ARIZONA
STATE OFFICE
PHOENIX, ARIZONA

2004 AUG - 5 A 9: 15

RECEIVED
BUREAU OF
LAND MANAGEMENT

31

ENTERED IN COMPUTER

9/2/04 *MSH*

FOR 2004

Name of Claims	BLM Serial Nos.
Siskon 66	AMC 335175
Siskon 67	AMC 335176
Siskon 68	AMC 335177
Siskon 69	AMC 335178
Siskon 70	AMC 335179
Siskon 71	AMC 335180
Siskon 72	AMC 335181
C.C. 8	AMC 335182
C.C. 9	AMC 335183
C.C. 11	AMC 335184
Swallow 1	AMC 337099
Swallow 2	AMC 337100
Swallow 3	AMC 337101
Swallow 4	AMC 337102
Swallow 5	AMC 337103
Swallow 6	AMC 337104
Swallow 7	AMC 337105
Wren 1	AMC 352161
Wren 2	AMC 352162
Wren 3	AMC 352163
Parrot 1	AMC 352164
Parrot 2	AMC 352165
Parrot 3	AMC 352166
Parrot 4	AMC 352167
Parrot 5	AMC 352168
Parrot 6	AMC 352169
Parrot 7	AMC 352170
Parrot 8	AMC 352171
Parrot 9	AMC 352172
Parrot 10	AMC 352173
Parrot 11	AMC 352174
Parrot 12	AMC 352175
Buzzard No. 8	AMC 352176

ARIZONA
STATE OFFICE
PHOENIX, ARIZONA

2004 AUG - 5 A 9: 15

RECEIVED
BUREAU OF
LAND MANAGEMENT

33

ENTERED IN CO'PUTER

9/2/04 *MA*



August 6, 2004

GRUPE FINANCIER
NORSHIELD
FINANCIAL GROUP

514 875-6755
Telephone

514 875-2940
Facsimile

United States Department of the Interior
Bureau of Land Management
Arizona State Office
222 North Central Avenue
Phoenix, Arizona 85004-2203

RECEIVED
BUREAU OF
LAND MANAGEMENT
2004 AUG -5 A 9:15
ARIZONA
STATE OFFICE
PHOENIX, ARIZONA

Dear Sirs,

Re: AMT (USA) Inc

Enclosed please find payment in the amount of \$1,500.00 representing the Annual Maintenance Fee in lieu of assessment work of \$100.00 per claim for the Hawk # 1, and 14 other mining claims listed on the attached Exhibit "A". This payment is for the 2004-2005 assessment year and is timely submitted before its due date of August 31, 2004.

The names of the claims and their AMC Serial Numbers are listed on the enclosed Exhibit "A", which is part hereof. The claims listed are all owned by:

AMT (USA) Inc
C/o Norshield Investment Corp
630 boul Rene Levesque West, Suite 3050
Montreal, Que H3B 5C7

Please return evidence of this payment to AMT (USA) Inc, care of the address shown above.

Sincerely,

Dora Santschi
Director

Enclosure

ENTERED IN CO'PUTER

FOR 2004

EXHIBIT A

MAINTENANCE FEES

15 Unpatented Lode Claims in T. 8 S., R. 18E., Secs. 2,3 and 4, G&SR B&M, Pinal Co. Arizona

Name of Claims	BLM Serial Nos.
Hawk #1	AMC 342788
Hawk #2	AMC 342789
Hawk #3	AMC 342790
Hawk #4	AMC 342791
Hawk #5	AMC 342792
Hawk #6	AMC 342793
Hawk #7	AMC 342794
Hawk #8	AMC 342795
Hawk #9	AMC 342796
Hawk #10	AMC 342797
Hawk #11	AMC 342798
Hawk #12	AMC 342799
Hawk #13	AMC 342800
Hawk #14	AMC 342801
Hawk #15	AMC 342802

ARIZONA
STATE OFFICE
PHOENIX, ARIZONA

2004 AUG - 5 A 9: 16

RECEIVED
BUREAU OF
LAND MANAGEMENT

15

ENTERED IN COMPUTER

9/2/04 not



August 6, 2004

GRUPE FINANCIER
NORSHIELD
FINANCIAL GROUP

United States Department of the Interior
Bureau of Land Management
Arizona State Office
222 North Central Avenue
Phoenix, Arizona 85004-2203

514 875-6755
Telephone

514 875-2940
Facsimile

Dear Sirs,

Re: AMT (USA) Inc

RECEIVED
BUREAU OF
LAND MANAGEMENT
2004 AUG - 5 A 9: 16
ARIZONA
STATE OFFICE
PHOENIX, ARIZONA

Enclosed please find payment in the amount of \$3,400.00 representing the Annual Maintenance Fee in lieu of assessment work of \$100.00 per claim for the Granite Hill, and 33 other mining claims listed on the attached Exhibit "A". This payment is for the 2004-2005 assessment year and is timely submitted before its due date of August 31, 2004.

The names of the claims and their AMC Serial Numbers are listed on the enclosed Exhibit "A", which is part hereof. The claims listed are all owned by:

AMT (USA) Inc
C/o Norshield Investment Corp
630 boul Rene Levesque West, Suite 3050
Montreal, Que H3B 5C7

Please return evidence of this payment to AMT (USA) Inc, care of the address shown above.

Sincerely,

Dora Santschi
Director

Enclosure

ENTERED IN COMPUTER
9/2/04 MRL

FOR 2004

EXHIBIT A

MAINTENANCE FEES

34 Unpatented Lode Claims in T. 8 S., R. 18E., Secs. 10, 11, 12, 14 and 15, G&SR B&M, Pinal Co. Arizona

Name of Claims	BLM Serial Nos.
Granite Hill	AMC 33873
American Eagle	AMC 33893
Angusto Lode	AMC 33894
Aurora	AMC 33895
Camino Lode	AMC 33904
Copper Cliff	AMC 33951
Copper Reef No. 5	AMC 33955
Copper Ridge	AMC 33956
Copper Trail #1	AMC 33957
Copper Trail #2	AMC 33958
Copper Trail #3	AMC 33959
Copper Trail No. 4	AMC 33960
Fraction	AMC 33961
Jupiter	AMC 33964
Kimbro	AMC 33965
Kimbro Eastern	AMC 33966
Mars	AMC 33968
North Star	AMC 33986
Siskon No. 34	AMC 34022
Siskon No. 35	AMC 34023
Siskon No. 36	AMC 34024
Siskon No. 37	AMC 34025
Siskon No. 38	AMC 34026
Siskon No. 39	AMC 34027
Siskon No. 41	AMC 34029
Siskon No. 52	AMC 34036
Siskon No. 54	AMC 34038
Siskon No. 55	AMC 34039
Siskon No. 82	AMC 34066
Siskon No. 88	AMC 34071
Velasquez	AMC 34072
Velasquez Fraction	AMC 34073
Velascoques Wedge	AMC 34074
Venus	AMC 34075

ARIZONA
STATE OFFICE
PHOENIX, ARIZONA

2004 AUG - 5 A 9:16

RECEIVED
BUREAU OF
LAND MANAGEMENT

ENTERED IN COMPUTER 34
9/12/04 Mx



August 6, 2004

GRUPE FINANCIER
NORSHIELD
FINANCIAL

United States Department of the Interior
Bureau of Land Management
Arizona State Office
222 North Central Avenue
Phoenix, Arizona 85004-2203

514 875-6755
Telephone

514 875-2940
Facsimile

RECEIVED
BUREAU OF
LAND MANAGEMENT
2004 AUG - 5 A 9: 16
ARIZONA
STATE OFFICE
PHOENIX, ARIZONA

Dear Sirs,

Re: AMT (USA) Inc

Enclosed please find payment in the amount of \$5,000.00 representing the Annual Maintenance Fee in lieu of assessment work of \$100.00 per claim for the Center Star, and 49 other mining claims listed on the attached Exhibit "A". This payment is for the 2004-2005 assessment year and is timely submitted before its due date of August 31, 2004.

The names of the claims and their AMC Serial Numbers are listed on the enclosed Exhibit "A", which is part hereof. The claims listed are all owned by:

AMT (USA) Inc
C/o Norshield Investment Corp
630 boul Rene Levesque West, Suite 3050
Montreal, Que H3B 5C7

Please return evidence of this payment to AMT (USA) Inc, care of the address shown above.

Sincerely,

Dora Santschi
Director

Enclosure

ENTERED IN COMPUTER

9/2/04 MAJ

FOR 2004

EXHIBIT A

MAINTENANCE FEES

34 Unpatented Lode Claims in T. 8 S., R. 18E., Secs. 10, 11, 12, 14 and 15, G&SR B&M,
Pinal Co. Arizona

Name of Claims	BLM Serial Nos.
Center Star	AMC 316095
Navajo No. 7	AMC 316096
Navajo No. 8	AMC 316097
C.C. 12	AMC 316098
Mary #1	AMC 316100
Whippoorwill	AMC 316101
Redondo	AMC 316102
Paloma	AMC 316103
Paloma Fraction	AMC 316104
Morningside	AMC 316105
Minnesota	AMC 316106
Middle March	AMC 316107
Lone Trail	AMC 316108
Jay Bird	AMC 316109
Hercules	AMC 316110
H-N Fraction 1	AMC 316111
Clark No. 1	AMC 316112
Copper Reef No. 2	AMC 316113
Copper Reef No. 3	AMC 316114
Copper Reef No. 4	AMC 316115
North star No. 1	AMC 316116
North Star No. 2	AMC 316117
North Star No. 3	AMC 316118
Buzzard No. 1	AMC 316119
Buzzard No. 2	AMC 316120
Buzzard No. 3	AMC 316121
Buzzard No. 4	AMC 316122
Buzzard No. 5	AMC 316123
Buzzard No. 6	AMC 316124
Buzzard No. 7	AMC 316125
Albatross No. 1	AMC 316126
Albatross No. 2	AMC 316127
Albatross No. 3	AMC 316128
Albatross No. 4	AMC 316129

ARIZONA
STATE OFFICE
PHOENIX, ARIZONA

2004 AUG - 5 A 9: 16

RECEIVED
BUREAU OF
LAND MANAGEMENT

ENTERED IN COMPUTER 34
9/2/04 *XX*

FOR 2004

Name of Claims	BLM Serial Nos.
Albatross No. 5	AMC 316130
Albatross No. 6	AMC 316131
Albatross No. 7	AMC 316132
Albatross No. 8	AMC 316133
Albatross No. 17	AMC 316134
Siskon No. 40	AMC 316135
Siskon No. 42	AMC 316136
Siskon No. 44	AMC 316137
Siskon No. 53	AMC 316138
Siskon No. 56	AMC 316139
Siskon No. 57	AMC 316140
Siskon No. 58	AMC 316141
Siskon No. 83	AMC 316142
Siskon No. 84	AMC 316143
Siskon No. 85	AMC 316144
Siskon No. 87	AMC 316145

16

ARIZONA
STATE OFFICE
PHOENIX, ARIZONA

2004 AUG - 5 A 9: 16

RECEIVED
BUREAU OF
LAND MANAGEMENT

ENTERED IN COMPUTER

9/2/04 MHL



August 6, 2004

United States Department of the Interior
Bureau of Land Management
Arizona State Office
222 North Central Avenue
Phoenix, Arizona 85004-2203

514 875-6755
Telephone

514 875-2940
Facsimile

RECEIVED
BUREAU OF
LAND MANAGEMENT
2004 AUG - 5 A 9:16
ARIZONA
STATE OFFICE
PHOENIX, ARIZONA

Dear Sirs,

Re: AMT (USA) Inc

Enclosed please find payment in the amount of \$200.00 representing the Annual Maintenance Fee in lieu of assessment work of \$100.00 per claim for the PF and NS#1 mining claims listed on the attached Exhibit "A". This payment is for the 2004-2005 assessment year and is timely submitted before its due date of August 31, 2004.

The names of the claims and their AMC Serial Numbers are listed on the enclosed Exhibit "A", which is part hereof. The claims listed are all owned by:

AMT (USA) Inc
C/o Norshield Investment Corp
630 boul Rene Levesque West, Suite 3050
Montreal, Que H3B 5C7

Please return evidence of this payment to AMT (USA) Inc, care of the address shown above.

Sincerely,

Dora Santschi
Director

Enclosure

ENTERED IN COMPUTER

9/2/04 MT

FOR 2004

EXHIBIT A

MAINTENANCE FEES

2 Unpatented Lode Claims in T. 8 S., R. 18E., Secs. 11 and 14, G&SR B&M, Pinal Co.
Arizona

Name of Claims	BLM Serial Nos.
PF	AMC 352300
NS #1	AMC 352301

2

ARIZONA
STATE OFFICE
PHOENIX, ARIZONA

2004 AUG -5 A 9:16

RECEIVED
BUREAU OF
LAND MANAGEMENT

ENTERED IN COMPUTER

9/2/04 MCH

FOR 2004

EXHIBIT A

MAINTENANCE FEES

4 Unpatented Lode Claims in T. 8 S., R. 18E., Sections 11 and 14, G&SR B&M, Pinal Co. Arizona

Name of Claims	BLM Serial Nos.
Moose #2	AMC 33973
Moose #4	AMC 33974
Moose #6	AMC 33975
Moose #8	AMC 33976

4

ARIZONA
STATE OFFICE
PHOENIX, ARIZONA

2004 AUG - 5 A 9:16

RECEIVED
BUREAU OF
LAND MANAGEMENT

ENTERED IN COMPUTER

9/2/04 *mt*

United States Department of the Interior
Bureau of Land Management
 BUSINESS & SUPPORT SVCS DIV
 222 N CENTRAL AVE
 PHOENIX, AZ 85004 -2203
 Phone: (602) 417-9200

Receipt	
No:	921799

Transaction #: 955911
Date of Transaction: 08/05/2004

CUSTOMER:	NORSHIELD INVESTMENT CORP 630 BOUL RENE LEVESQUE WEST STE 3050 MONTREAL,QU H3B5C7 CANADA
------------------	---

LINE #	QTY	DESCRIPTION	REMARKS	UNIT PRICE	TOTAL
1	1.00	LOCATABLE MINERALS / MINING CLAIMS-NOT NEW-UNADJUD,ONE AUTH NO. ONLY / MINING CLAIM MONEY RECEIVED (455) CASES: AMC335144/\$16900.00	MAINT 2005 (169)	- n/a -	16900.00
TOTAL:					\$16,900.00

PAYMENT INFORMATION			
1	AMOUNT:	\$16,900.00	POSTMARKED: 07/30/2004
	TYPE:	CHECK	RECEIVED: 08/05/2004
	CHECK NO:	000157	
	NAME:	NORSHIELD INVESTMENT CORPORATION 630 BOUL RENE LEVESQUE WEST STE 3050 MONTREAL QU H3B5C7 CANADA	

REMARKS
RE: AMT (USA) INC

This receipt was generated by the automated BLM Collections and Billing System and is a paper representation of a portion of the official electronic record contained therein.

Suppl Payment

000160

Check Number: 160
Check Date: Aug 16, 2004

Duplicate

Vendor: United States Dept. of the Interior

Check Amount: \$4,225.00

Item to be Paid - Description

Discount Taken Amount Paid

bal. Annual Maint. Fees

4,225.00

Cases ATC 335144

169 claims x \$25.-

Difference of \$100.- vs \$125.-

ARIZONA
STATE OFFICE
PHOENIX, ARIZONA

2004 AUG 25 A 11:40

RECEIVED
BUREAU OF
LAND MANAGEMENT

ENTERED IN COMPUTER
6/21/04 BR

30228451786923-1

LF120 To re-order call Davis | Henderson 1-800-268-5779 (M-F, 9am to 8pm EST)

C1042

PRINTED IN CANADA IMPRIMÉ AU CANADA

- AMC 33845
- AMC 335144
- AMC 337099
- AMC 352161
- AMC 342788
- AMC 316095
- AMC 352300

United States Department of the Interior
Bureau of Land Management
 BUSINESS & SUPPORT SVCS DIV
 222 N CENTRAL AVE
 PHOENIX, AZ 85004 -2203
 Phone: (602) 417-9200

Receipt

No: 940795

Transaction #: 975159	
Date of Transaction: 08/30/2004	
CUSTOMER:	NORSHIELD INVESTMENT CORP 630 BOUL RENE LEVESQUE WEST STE 3050 MONTREAL, QU H3B5C7

LINE #	QTY	DESCRIPTION	REMARKS	UNIT PRICE	TOTAL
1	1.00	LOCATABLE MINERALS / MINING CLAIMS- NOT NEW-UNADJUD, ONE AUTH NO. ONLY / MINING CLAIM MONEY RECEIVED (455) CASES: AMC335144/\$4225.00	SUPPLEMENTAL PAYMENT 2005 (169 ITEMS)	- n/a -	4225.00
TOTAL:					\$4,225.00

PAYMENT INFORMATION					
1	AMOUNT:	\$4,225.00	POSTMARKED:	08/19/2004	
	TYPE:	FOREIGN CHECK	RECEIVED:	08/25/2004	
	CHECK NO:	000160			
	NAME:	NORSHIELD INVESTMENT CORPORATION 630 BOUL RENE LEVESQUE WEST STE 3050 MONTREAL QU H3B5C7			

REMARKS

This receipt was generated by the automated BLM Collections and Billing System and is a paper representation of a portion of the official electronic record contained therein.

FOR 2004

EXHIBIT A

MAINTENANCE FEES

64 Unpatented Lode Claims in T. 8 S., R. 18E., Secs. 1,3,4,9,10,11 and 15, G&SR B&M,
Pinal Co. Arizona

Name of Claims	BLM Serial Nos.
Crow 1	AMC 335144
Crow 2	AMC 335145
Crow 3	AMC 335146
Crow 4	AMC 335147
Crow 5	AMC 335148
Crow 6	AMC 335149
Crow 7	AMC 335150
Crow 8	AMC 335151
Crow 9	AMC 335152
Crow 10	AMC 335153
Crow 11	AMC 335154
Crow 12	AMC 335155
Crow 13	AMC 335156
Crow 14	AMC 335157
Crow 15	AMC 335158
Crow 16	AMC 335159
Crow 17	AMC 335160
Crow 20	AMC 335161
Crow 21	AMC 335162
Crow 22	AMC 335163
Crow 23	AMC 335164
Crow 24	AMC 335165
Crow 25	AMC 335166
Crow 26	AMC 335167
Siskon No. 46	AMC 335168
Siskon No. 48	AMC 335169
Siskon No. 51	AMC 335170
Siskon No. 59	AMC 335171
Siskon No. 60	AMC 335172
Siskon No. 64	AMC 335173
Siskon 65	AMC 335174

RECEIVED
BUREAU OF
LAND MANAGEMENT
2004 AUG -5 A 9:15
ARIZONA
STATE OFFICE
PHOENIX, ARIZONA

31

ENTERED IN COMPUTER

RM 10/12/04

FOR 2004

Name of Claims	BLM Serial Nos.
Siskon 66	AMC 335175
Siskon 67	AMC 335176
Siskon 68	AMC 335177
Siskon 69	AMC 335178
Siskon 70	AMC 335179
Siskon 71	AMC 335180
Siskon 72	AMC 335181
C.C. 8	AMC 335182
C.C. 9	AMC 335183
C.C. 11	AMC 335184
Swallow 1	AMC 337099
Swallow 2	AMC 337100
Swallow 3	AMC 337101
Swallow 4	AMC 337102
Swallow 5	AMC 337103
Swallow 6	AMC 337104
Swallow 7	AMC 337105
Wren 1	AMC 352161
Wren 2	AMC 352162
Wren 3	AMC 352163
Parrot 1	AMC 352164
Parrot 2	AMC 352165
Parrot 3	AMC 352166
Parrot 4	AMC 352167
Parrot 5	AMC 352168
Parrot 6	AMC 352169
Parrot 7	AMC 352170
Parrot 8	AMC 352171
Parrot 9	AMC 352172
Parrot 10	AMC 352173
Parrot 11	AMC 352174
Parrot 12	AMC 352175
Buzzard No. 8	AMC 352176

ARIZONA
STATE OFFICE
PHOENIX, ARIZONA

2004 AUG - 5 A 9: 15

RECEIVED
BUREAU OF
LAND MANAGEMENT

33

ENTERED IN COMPUTER

RS 10/12/04



August 6, 2004

GRUPE FINANCIER
NORSHIELD
FINANCIAL GROUP

514 875-6755
Telephone

514 875-2940
Facsimile

United States Department of the Interior
Bureau of Land Management
Arizona State Office
222 North Central Avenue
Phoenix, Arizona 85004-2203

RECEIVED
BUREAU OF
LAND MANAGEMENT
2004 AUG - 5 A 9: 15
ARIZONA
STATE OFFICE
PHOENIX, ARIZONA

Dear Sirs,

Re: AMT (USA) Inc

Enclosed please find payment in the amount of \$1,500.00 representing the Annual Maintenance Fee in lieu of assessment work of \$100.00 per claim for the Hawk # 1, and 14 other mining claims listed on the attached Exhibit "A". This payment is for the 2004-2005 assessment year and is timely submitted before its due date of August 31, 2004.

The names of the claims and their AMC Serial Numbers are listed on the enclosed Exhibit "A", which is part hereof. The claims listed are all owned by:

AMT (USA) Inc
C/o Norshield Investment Corp
630 boul Rene Levesque West, Suite 3050
Montreal, Que H3B 5C7

Please return evidence of this payment to AMT (USA) Inc, care of the address shown above.

Sincerely,

Dora Santschi
Director

Enclosure

FOR 2004

EXHIBIT A

MAINTENANCE FEES

15 Unpatented Lode Claims in T. 8 S., R. 18E., Secs. 2,3 and 4, G&SR B&M, Pinal Co. Arizona

Name of Claims	BLM Serial Nos.
Hawk #1	AMC 342788
Hawk #2	AMC 342789
Hawk #3	AMC 342790
Hawk #4	AMC 342791
Hawk #5	AMC 342792
Hawk #6	AMC 342793
Hawk #7	AMC 342794
Hawk #8	AMC 342795
Hawk #9	AMC 342796
Hawk #10	AMC 342797
Hawk #11	AMC 342798
Hawk #12	AMC 342799
Hawk #13	AMC 342800
Hawk #14	AMC 342801
Hawk #15	AMC 342802

ARIZONA
STATE OFFICE
PHOENIX, ARIZONA

2004 AUG - 5 A 9:16

RECEIVED
BUREAU OF
LAND MANAGEMENT

15

ENTERED IN COMPUTER

RS 10/12/04



August 6, 2004

GROUPE FINANCIER
NORSHIELD
FINANCIAL GROUP

United States Department of the Interior
Bureau of Land Management
Arizona State Office
222 North Central Avenue
Phoenix, Arizona 85004-2203

514 875-6755
Telephone

514 875-2940
Facsimile

RECEIVED
BUREAU OF
LAND MANAGEMENT
2004 AUG - 5 A 9:16
ARIZONA
STATE OFFICE
PHOENIX, ARIZONA

Dear Sirs,

Re: AMT (USA) Inc

Enclosed please find payment in the amount of \$3,400.00 representing the Annual Maintenance Fee in lieu of assessment work of \$100.00 per claim for the Granite Hill, and 33 other mining claims listed on the attached Exhibit "A". This payment is for the 2004-2005 assessment year and is timely submitted before its due date of August 31, 2004.

The names of the claims and their AMC Serial Numbers are listed on the enclosed Exhibit "A", which is part hereof. The claims listed are all owned by:

AMT (USA) Inc
C/o Norshield Investment Corp
630 boul Rene Levesque West, Suite 3050
Montreal, Que H3B 5C7

Please return evidence of this payment to AMT (USA) Inc, care of the address shown above.

Sincerely,

Dora Santschi
Director

Enclosure

FOR 2004

EXHIBIT A

MAINTENANCE FEES

34 Unpatented Lode Claims in T. 8 S., R. 18E., Secs. 10, 11, 12, 14 and 15, G&SR B&M,
Pinal Co. Arizona

Name of Claims	BLM Serial Nos.
Granite Hill	AMC 33873
American Eagle	AMC 33893
Angusto Lode	AMC 33894
Aurora	AMC 33895
Camino Lode	AMC 33904
Copper Cliff	AMC 33951
Copper Reef No. 5	AMC 33955
Copper Ridge	AMC 33956
Copper Trail #1	AMC 33957
Copper Trail #2	AMC 33958
Copper Trail #3	AMC 33959
Copper Trail No. 4	AMC 33960
Fraction	AMC 33961
Jupiter	AMC 33964
Kimbro	AMC 33965
Kimbro Eastern	AMC 33966
Mars	AMC 33968
North Star	AMC 33986
Siskon No. 34	AMC 34022
Siskon No. 35	AMC 34023
Siskon No. 36	AMC 34024
Siskon No. 37	AMC 34025
Siskon No. 38	AMC 34026
Siskon No. 39	AMC 34027
Siskon No. 41	AMC 34029
Siskon No. 52	AMC 34036
Siskon No. 54	AMC 34038
Siskon No. 55	AMC 34039
Siskon No. 82	AMC 34066
Siskon No. 88	AMC 34071
Velasquez	AMC 34072
Velasquez Fraction	AMC 34073
Velascoques Wedge	AMC 34074
Venus	AMC 34075

ARIZONA
STATE OFFICE
PHOENIX, ARIZONA

2004 AUG - 5 A 9:16

RECEIVED
BUREAU OF
LAND MANAGEMENT

34

ENTERED IN COMPUTER

RE 10/12/04



August 6, 2004

GRUPE FINANCIER
NORSHIELD
FINANCIER

United States Department of the Interior
Bureau of Land Management
Arizona State Office
222 North Central Avenue
Phoenix, Arizona 85004-2203

514 875-6755
Telephone

514 875-2940
Facsimile

RECEIVED
BUREAU OF
LAND MANAGEMENT
2004 AUG - 5 A 9: 16
ARIZONA
STATE OFFICE
PHOENIX, ARIZONA

Dear Sirs,

Re: AMT (USA) Inc

Enclosed please find payment in the amount of \$5,000.00 representing the Annual Maintenance Fee in lieu of assessment work of \$100.00 per claim for the Center Star, and 49 other mining claims listed on the attached Exhibit "A". This payment is for the 2004-2005 assessment year and is timely submitted before its due date of August 31, 2004.

The names of the claims and their AMC Serial Numbers are listed on the enclosed Exhibit "A", which is part hereof. The claims listed are all owned by:

AMT (USA) Inc
C/o Norshield Investment Corp
630 boul Rene Levesque West, Suite 3050
Montreal, Que H3B 5C7

Please return evidence of this payment to AMT (USA) Inc, care of the address shown above.

Sincerely,

Dora Santschi
Director

Enclosure

FOR 2004

EXHIBIT A

MAINTENANCE FEES

34 Unpatented Lode Claims in T. 8 S., R. 18E., Secs. 10, 11, 12, 14 and 15, G&SR B&M,
Pinal Co. Arizona

Name of Claims	BLM Serial Nos.
Center Star	AMC 316095
Navajo No. 7	AMC 316096
Navajo No. 8	AMC 316097
C.C. 12	AMC 316098
Mary #1	AMC 316100
Whippoorwill	AMC 316101
Redondo	AMC 316102
Paloma	AMC 316103
Paloma Fraction	AMC 316104
Morningside	AMC 316105
Minnesota	AMC 316106
Middle March	AMC 316107
Lone Trail	AMC 316108
Jay Bird	AMC 316109
Hercules	AMC 316110
H-N Fraction 1	AMC 316111
Clark No. 1	AMC 316112
Copper Reef No. 2	AMC 316113
Copper Reef No. 3	AMC 316114
Copper Reef No. 4	AMC 316115
North star No. 1	AMC 316116
North Star No. 2	AMC 316117
North Star No. 3	AMC 316118
Buzzard No. 1	AMC 316119
Buzzard No. 2	AMC 316120
Buzzard No. 3	AMC 316121
Buzzard No. 4	AMC 316122
Buzzard No. 5	AMC 316123
Buzzard No. 6	AMC 316124
Buzzard No. 7	AMC 316125
Albatross No. 1	AMC 316126
Albatross No. 2	AMC 316127
Albatross No. 3	AMC 316128
Albatross No. 4	AMC 316129

ARIZONA
STATE OFFICE
PHOENIX, ARIZONA

2004 AUG - 5 A 9 16

RECEIVED
BUREAU OF
LAND MANAGEMENT

34
ENTRERED IN COMPUTER
RS 10/12/07

FOR 2004

Name of Claims	BLM Serial Nos.
Albatross No. 5	AMC 316130
Albatross No. 6	AMC 316131
Albatross No. 7	AMC 316132
Albatross No. 8	AMC 316133
Albatross No. 17	AMC 316134
Siskon No. 40	AMC 316135
Siskon No. 42	AMC 316136
Siskon No. 44	AMC 316137
Siskon No. 53	AMC 316138
Siskon No. 56	AMC 316139
Siskon No. 57	AMC 316140
Siskon No. 58	AMC 316141
Siskon No. 83	AMC 316142
Siskon No. 84	AMC 316143
Siskon No. 85	AMC 316144
Siskon No. 87	AMC 316145

16

ARIZONA
STATE OFFICE
PHOENIX, ARIZONA

2004 AUG -5 A 9:16

RECEIVED
BUREAU OF
LAND MANAGEMENT

ENTERED IN COMPUTER

RS 10112104



August 6, 2004

United States Department of the Interior
Bureau of Land Management
Arizona State Office
222 North Central Avenue
Phoenix, Arizona 85004-2203

514 875-6755 Telephone 514 875-2940 Facsimile

RECEIVED
BUREAU OF
LAND MANAGEMENT
2004 AUG - 5 A 9: 16
ARIZONA
STATE OFFICE
PHOENIX, ARIZONA

Dear Sirs,

Re: AMT (USA) Inc

Enclosed please find payment in the amount of \$200.00 representing the Annual Maintenance Fee in lieu of assessment work of \$100.00 per claim for the PF and NS#1 mining claims listed on the attached Exhibit "A". This payment is for the 2004-2005 assessment year and is timely submitted before its due date of August 31, 2004.

The names of the claims and their AMC Serial Numbers are listed on the enclosed Exhibit "A", which is part hereof. The claims listed are all owned by:

AMT (USA) Inc
C/o Norshield Investment Corp
630 boul Rene Levesque West, Suite 3050
Montreal, Que H3B 5C7

Please return evidence of this payment to AMT (USA) Inc, care of the address shown above.

Sincerely,

Dora Santschi
Director

Enclosure

FOR 2004

EXHIBIT A

MAINTENANCE FEES

2 Unpatented Lode Claims in T. 8 S., R. 18E., Secs. 11 and 14, G&SR B&M, Pinal Co. Arizona

Name of Claims	BLM Serial Nos.
PF	AMC 352300
NS #1	AMC 352301

2

RECEIVED
BUREAU OF
LAND MANAGEMENT
2004 AUG -5 A 9 16
ARIZONA
STATE OFFICE
PHOENIX, ARIZONA

ENTERED IN COMPUTER
RE 10/12/04



GROUPES FINANCIERS August 6, 2004
NORSHIELD
FINANCIAL GROUP

514 875-6755
Telephone

514 875-2940
Facsimile

United States Department of the Interior
Bureau of Land Management
Arizona State Office
222 North Central Avenue
Phoenix, Arizona 85004-2203

RECEIVED
BUREAU OF
LAND MANAGEMENT
2004 AUG - 5 A 9: 16
ARIZONA
STATE OFFICE
PHOENIX, ARIZONA

Dear Sirs,

Re: AMT (USA) Inc

Enclosed please find payment in the amount of \$400.00 representing the Annual Maintenance Fee in lieu of assessment work of \$100.00 per claim for the Moose # 2, and 3 other mining claims listed on the attached Exhibit "A". This payment is for the 2004-2005 assessment year and is timely submitted before its due date of August 31, 2004.

The names of the claims and their AMC Serial Numbers are listed on the enclosed Exhibit "A", which is part hereof. The claims listed are all owned by:

AMT (USA) Inc
C/o Norshield Investment Corp
630 boul Rene Levesque West, Suite 3050
Montreal, Que H3B 5C7

Please return evidence of this payment to AMT (USA) Inc, care of the address shown above.

Sincerely,

Dora Santschi
Director

Enclosure

FOR 2004

EXHIBIT A

MAINTENANCE FEES

4 Unpatented Lode Claims in T. 8 S., R. 18E., Sections 11 and 14, G&SR B&M, Pinal Co. Arizona

Name of Claims	BLM Serial Nos.
Moose #2	AMC 33973
Moose #4	AMC 33974
Moose #6	AMC 33975
Moose #8	AMC 33976

4

ARIZONA
STATE OFFICE
PHOENIX, ARIZONA

2004 AUG -5 A 9:16

RECEIVED
BUREAU OF
LAND MANAGEMENT

ENTERED IN COMPUTER

RS 10/12/04

United States Department of the Interior
Bureau of Land Management
 BUSINESS & SUPPORT SVCS DIV
 222 N CENTRAL AVE
 PHOENIX, AZ 85004 -2203
 Phone: (602) 417-9200

Receipt	
No.	921799

Transaction #: 955911
 Date of Transaction: 08/05/2004

CUSTOMER:	NORSHIELD INVESTMENT CORP 630 BOUL RENE LEVESQUE WEST STE 3050 MONTREAL, QU H3B5C7 CANADA
------------------	--

LINE #	QTY	DESCRIPTION	REMARKS	UNIT PRICE	TOTAL
1	1.00	LOCATABLE MINERALS / MINING CLAIMS-NOT NEW-UNADJUD, ONE AUTH NO. ONLY / MINING CLAIM MONEY RECEIVED (455) CASES: AMC335144/\$16900.00	MAINT 2005 (169)	- n/a -	16900.00
TOTAL:					\$16,900.00

PAYMENT INFORMATION																	
1	<table border="1"> <tr> <td>AMOUNT:</td> <td>\$16,900.00</td> <td>POSTMARKED:</td> <td>07/30/2004</td> </tr> <tr> <td>TYPE:</td> <td>CHECK</td> <td>RECEIVED:</td> <td>08/05/2004</td> </tr> <tr> <td>CHECK NO:</td> <td>000157</td> <td></td> <td></td> </tr> <tr> <td>NAME:</td> <td colspan="3">NORSHIELD INVESTMENT CORPORATION 630 BOUL RENE LEVESQUE WEST STE 3050 MONTREAL QU H3B5C7 CANADA</td> </tr> </table>	AMOUNT:	\$16,900.00	POSTMARKED:	07/30/2004	TYPE:	CHECK	RECEIVED:	08/05/2004	CHECK NO:	000157			NAME:	NORSHIELD INVESTMENT CORPORATION 630 BOUL RENE LEVESQUE WEST STE 3050 MONTREAL QU H3B5C7 CANADA		
AMOUNT:	\$16,900.00	POSTMARKED:	07/30/2004														
TYPE:	CHECK	RECEIVED:	08/05/2004														
CHECK NO:	000157																
NAME:	NORSHIELD INVESTMENT CORPORATION 630 BOUL RENE LEVESQUE WEST STE 3050 MONTREAL QU H3B5C7 CANADA																

REMARKS

RE: AMT (USA) INC

This receipt was generated by the automated BLM Collections and Billing System and is a paper representation of a portion of the official electronic record contained therein.

RECEIVED
 BUREAU OF
 LAND MANAGEMENT
 ARIZONA
 STATE OFFICE
 PHOENIX, ARIZONA
 2004 AUG 25 A 11:40

**LEAD FILE NUMBERS: AMC 33845, 316095, 335144, 337099, 342788,
352161, 352300**

AMC NUMBER (S)	AMOUNT	LEAD FILE NUMBER
33873	100	AMC 33845
33893-33895	300	"
33904	100	"
33951	100	"
33955-33961	700	"
33964-33966	300	"
33968	100	"
33973-33976	400	"
33986	100	"
34022-34027	600	"
34029	100	"
34036	100	"
34038-34039	200	"
34066	100	"
34071-34075	500	"
316095-316098	400	316095
316100-316145	4600	"
335144-335184	4100	335144
337099-337105	700	337099
342788-342802	1500	342788
352161-352176	1600	352161
352300-352301	200	352300
GRAND TOTAL:	\$16,900	

ENTERED INTO COMPUTER

8/11/03 PB



GRUPE FINANCIER
NORSHIELD
 FINANCIAL GROUP

August 8, 2003

514 875-6755
 Telephone

514 875-2940
 Facsimile

United States Department of the Interior
 Bureau of Land Management
 Arizona State Office
 222 North Central Avenue
 Phoenix, Arizona 85004-2203

Dear Sirs,

Re: AMT (USA) Inc

Enclosed please find payment in the amount of \$400.00 representing the Annual Maintenance Fee in lieu of assessment work of \$100.00 per claim for the Moose # 2, and 3 other mining claims listed on the attached Exhibit "A". This payment is for the 2003-2004 assessment year and is timely submitted before its due date of August 31, 2003.

The names of the claims and their AMC Serial Numbers are listed on the enclosed Exhibit "A", which is part hereof. The claims listed are all owned by:

AMT (USA) Inc
 C/o Norshield Investment Corp
 630 boul Rene Levesque West, Suite 3050
 Montreal, Que H3B 5C7

Please return evidence of this payment to AMT (USA) Inc, care of the address shown above.

Sincerely,

Dora Santschi
 Director

Enclosure

RECEIVED
 BUREAU OF
 LAND MANAGEMENT
 2003 AUG - 5 P 1:59
 ARIZONA
 STATE OFFICE
 PHOENIX, ARIZONA

ENTERED INTO COMPUTER

EXHIBIT A

MAINTENANCE FEES

For 2003

4 Unpatented Lode Claims in T. 8 S., R. 18E., Sections 11 and 14, G&SR B&M, Pinal Co. Arizona

Name of Claims	BLM Serial Nos.
Moose #2	AMC 33973
Moose #4	AMC 33974
Moose #6	AMC 33975
Moose #8	AMC 33976

4

RECEIVED
BUREAU OF
LAND MANAGEMENT
2003 AUG - 5 P 1:59
ARIZONA
STATE OFFICE
PHOENIX, ARIZONA

ENTERED INTO COMPUTER
8/11/03 PB



GROUPES FINANCIERS
NORSHIELD
FINANCIAL GROUP

August 8, 2003

514 875-6755
Telephone

514 875-2940
Facsimile

United States Department of the Interior
Bureau of Land Management
Arizona State Office
222 North Central Avenue
Phoenix, Arizona 85004-2203

Dear Sirs,

Re: AMT (USA) Inc

Enclosed please find payment in the amount of \$6,400.00 representing the Annual Maintenance Fee in lieu of assessment work of \$100.00 per claim for the Crow 1, and 63 other mining claims listed on the attached Exhibit "A". This payment is for the 2003-2004 assessment year and is timely submitted before its due date of August 31, 2003.

The names of the claims and their AMC Serial Numbers are listed on the enclosed Exhibit "A", which is part hereof. The claims listed are all owned by:

AMT (USA) Inc
C/o Norshield Investment Corp
630 boul Rene Levesque West, Suite 3050
Montreal, Que H3B 5C7

Please return evidence of this payment to AMT (USA) Inc, care of the address shown above.

Sincerely,

Dora Santschi
Director

Enclosure

RECEIVED
BUREAU OF
LAND MANAGEMENT
2003 AUG - 5 P 1:59
ARIZONA
STATE OFFICE
PHOENIX, ARIZONA

ENTERED INTO COMPUTER

8/11/03 PB

EXHIBIT A

MAINTENANCE FEES

For 2003

64 Unpatented Lode Claims in T. 8 S., R. 18E., Secs. 1,3,4,9,10,11 and 15, G&SR B&M, Pinal Co. Arizona

Name of Claims	BLM Serial Nos.
Crow 1	AMC 335144
Crow 2	AMC 335145
Crow 3	AMC 335146
Crow 4	AMC 335147
Crow 5	AMC 335148
Crow 6	AMC 335149
Crow 7	AMC 335150
Crow 8	AMC 335151
Crow 9	AMC 335152
Crow 10	AMC 335153
Crow 11	AMC 335154
Crow 12	AMC 335155
Crow 13	AMC 335156
Crow 14	AMC 335157
Crow 15	AMC 335158
Crow 16	AMC 335159
Crow 17	AMC 335160
Crow 20	AMC 335161
Crow 21	AMC 335162
Crow 22	AMC 335163
Crow 23	AMC 335164
Crow 24	AMC 335165
Crow 25	AMC 335166
Crow 26	AMC 335167
Siskon No. 46	AMC 335168
Siskon No. 48	AMC 335169
Siskon No. 51	AMC 335170
Siskon No. 59	AMC 335171
Siskon No. 60	AMC 335172
Siskon No. 64	AMC 335173
Siskon 65	AMC 335174

RECEIVED
BUREAU OF
LAND MANAGEMENT
2003 AUG -5 P 1:59
ARIZONA
STATE OFFICE
PHOENIX, ARIZONA

31

ENTERED INTO COMPUTER

8/11/03 CE

Name of Claims	BLM Serial Nos.
Siskon 66	AMC 335175
Siskon 67	AMC 335176
Siskon 68	AMC 335177
Siskon 69	AMC 335178
Siskon 70	AMC 335179
Siskon 71	AMC 335180
Siskon 72	AMC 335181
C.C. 8	AMC 335182
C.C. 9	AMC 335183
C.C. 11	AMC 335184
Swallow 1	AMC 337099
Swallow 2	AMC 337100
Swallow 3	AMC 337101
Swallow 4	AMC 337102
Swallow 5	AMC 337103
Swallow 6	AMC 337104
Swallow 7	AMC 337105
Wren 1	AMC 352161
Wren 2	AMC 352162
Wren 3	AMC 352163
Parrot 1	AMC 352164
Parrot 2	AMC 352165
Parrot 3	AMC 352166
Parrot 4	AMC 352167
Parrot 5	AMC 352168
Parrot 6	AMC 352169
Parrot 7	AMC 352170
Parrot 8	AMC 352171
Parrot 9	AMC 352172
Parrot 10	AMC 352173
Parrot 11	AMC 352174
Parrot 12	AMC 352175
Buzzard No. 8	AMC 352176

33

RECEIVED
BUREAU OF
LAND MANAGEMENT
2003 AUG -5 P 1:59
ARIZONA
STATE OFFICE
PHOENIX, ARIZONA

ENTERED INTO COMPUTER

8/11/03 PB



August 8, 2003

GROUPE FINANCIER
NORSHIELD
FINANCIER

United States Department of the Interior
Bureau of Land Management
Arizona State Office
222 North Central Avenue
Phoenix, Arizona 85004-2203

514 875-6755
Telephone

514 875-2940
Facsimile

Dear Sirs,

Re: AMT (USA) Inc

Enclosed please find payment in the amount of \$5,000.00 representing the Annual Maintenance Fee in lieu of assessment work of \$100.00 per claim for the Center Star, and 49 other mining claims listed on the attached Exhibit "A". This payment is for the 2003-2004 assessment year and is timely submitted before its due date of August 31, 2003.

The names of the claims and their AMC Serial Numbers are listed on the enclosed Exhibit "A", which is part hereof. The claims listed are all owned by:

AMT (USA) Inc
C/o Norshield Investment Corp
630 boul Rene Levesque West, Suite 3050
Montreal, Que H3B 5C7

Please return evidence of this payment to AMT (USA) Inc, care of the address shown above.

Sincerely,

Dora Santschi
Director

Enclosure

RECEIVED
BUREAU OF
LAND MANAGEMENT
2003 AUG - 5 P 1: 59
ARIZONA
STATE OFFICE
PHOENIX, ARIZONA

ENTERED INTO COMPUTER

8/11/03 PB

EXHIBIT A

MAINTENANCE FEES

For 2003
 34 Unpatented Lode Claims in T. 8 S., R. 18E., Secs. 10, 11, 12, 14 and 15, G&SR B&M,
 Pinal Co. Arizona

Name of Claims	BLM Serial Nos.
Center Star	AMC 316095
Navajo No. 7	AMC 316096
Navajo No. 8	AMC 316097
C.C. 12	AMC 316098
Mary #1	AMC 316100
Whippoorwill	AMC 316101
Redondo	AMC 316102
Paloma	AMC 316103
Paloma Fraction	AMC 316104
Morningside	AMC 316105
Minnesota	AMC 316106
Middle March	AMC 316107
Lone Trail	AMC 316108
Jay Bird	AMC 316109
Hercules	AMC 316110
H-N Fraction 1	AMC 316111
Clark No. 1	AMC 316112
Copper Reef No. 2	AMC 316113
Copper Reef No. 3	AMC 316114
Copper Reef No. 4	AMC 316115
North star No. 1	AMC 316116
North Star No. 2	AMC 316117
North Star No. 3	AMC 316118
Buzzard No. 1	AMC 316119
Buzzard No. 2	AMC 316120
Buzzard No. 3	AMC 316121
Buzzard No. 4	AMC 316122
Buzzard No. 5	AMC 316123
Buzzard No. 6	AMC 316124
Buzzard No. 7	AMC 316125
Albatross No. 1	AMC 316126
Albatross No. 2	AMC 316127
Albatross No. 3	AMC 316128
Albatross No. 4	AMC 316129

ARIZONA
 STATE OFFICE
 PHOENIX, ARIZONA

RECEIVED
 BUREAU OF
 LAND MANAGEMENT
 2003 AUG -5 P 1:59

34

ENTERED INTO COMPUTER

8/11/03 RB

Name of Claims	BLM Serial Nos.
Albatross No. 5	AMC 316130
Albatross No. 6	AMC 316131
Albatross No. 7	AMC 316132
Albatross No. 8	AMC 316133
Albatross No. 17	AMC 316134
Siskon No. 40	AMC 316135
Siskon No. 42	AMC 316136
Siskon No. 44	AMC 316137
Siskon No. 53	AMC 316138
Siskon No. 56	AMC 316139
Siskon No. 57	AMC 316140
Siskon No. 58	AMC 316141
Siskon No. 83	AMC 316142
Siskon No. 84	AMC 316143
Siskon No. 85	AMC 316144
Siskon No. 87	AMC 316145

16

ARIZONA
STATE OFFICE
PHOENIX, ARIZONA

2003 AUG - 5 P 1: 59

RECEIVED
BUREAU OF
LAND MANAGEMENT

ENTERED INTO COMPUTER

8/11/03 PB



August 8, 2003

United States Department of the Interior
Bureau of Land Management
Arizona State Office
222 North Central Avenue
Phoenix, Arizona 85004-2203

514 875-6755 Telephone
514 875-2940 Facsimile

Dear Sirs,

Re: AMT (USA) Inc

Enclosed please find payment in the amount of \$200.00 representing the Annual Maintenance Fee in lieu of assessment work of \$100.00 per claim for the PF and NS#1 mining claims listed on the attached Exhibit "A". This payment is for the 2003-2004 assessment year and is timely submitted before its due date of August 31, 2003.

The names of the claims and their AMC Serial Numbers are listed on the enclosed Exhibit "A", which is part hereof. The claims listed are all owned by:

AMT (USA) Inc
C/o Norshield Investment Corp
630 boul Rene Levesque West, Suite 3050
Montreal, Que H3B 5C7

Please return evidence of this payment to AMT (USA) Inc, care of the address shown above.

Sincerely,

Dora Santschi
Director

Enclosure

RECEIVED
BUREAU OF
LAND MANAGEMENT
2003 AUG -5 P 1:59
ARIZONA
STATE OFFICE
PHOENIX, ARIZONA

ENTERED INTO COMPUTER

8/11/03 PB

EXHIBIT A

MAINTENANCE FEES

For 2003

2 Unpatented Lode Claims in T. 8 S., R. 18E., Secs. 11 and 14, G&SR B&M, Pinal Co.
Arizona

Name of Claims	BLM Serial Nos.
PF	AMC 352300
NS #1	AMC 352301

2

ARIZONA
STATE OFFICE
PHOENIX, ARIZONA

2003 AUG - 5 P 2: 00

RECEIVED
BUREAU OF
LAND MANAGEMENT

ENTERED INTO COMPUTER

8/11/03 PB



August 8, 2003

GRUPE FINANCIER
NORSHIELD
FINANCIAL GROUP

514 875-6755
Telephone

514 875-2940
Facsimile

United States Department of the Interior
Bureau of Land Management
Arizona State Office
222 North Central Avenue
Phoenix, Arizona 85004-2203

Dear Sirs,

Re: AMT (USA) Inc

Enclosed please find payment in the amount of \$3,400.00 representing the Annual Maintenance Fee in lieu of assessment work of \$100.00 per claim for the Granite Hill, and 33 other mining claims listed on the attached Exhibit "A". This payment is for the 2003-2004 assessment year and is timely submitted before its due date of August 31, 2003.

The names of the claims and their AMC Serial Numbers are listed on the enclosed Exhibit "A", which is part hereof. The claims listed are all owned by:

AMT (USA) Inc
C/o Norshield Investment Corp
630 boul Rene Levesque West, Suite 3050
Montreal, Que H3B 5C7

Please return evidence of this payment to AMT (USA) Inc, care of the address shown above.

Sincerely,

Dora Santschi
Director

Enclosure

RECEIVED
BUREAU OF
LAND MANAGEMENT
2003 AUG -5 P 1:59
ARIZONA
STATE OFFICE
PHOENIX, ARIZONA

ENTERED INTO COMPUTER

8/11/03 PB

EXHIBIT A

MAINTENANCE FEES

For 2003

34 Unpatented Lode Claims in T. 8 S., R. 18E., Secs. 10, 11, 12, 14 and 15, G&SR B&M,
Pinal Co. Arizona

Name of Claims	BLM Serial Nos.
Granite Hill	AMC 33873
American Eagle	AMC 33893
Angusto Lode	AMC 33894
Aurora	AMC 33895
Camino Lode	AMC 33904
Copper Cliff	AMC 33951
Copper Reef No. 5	AMC 33955
Copper Ridge	AMC 33956
Copper Trail #1	AMC 33957
Copper Trail #2	AMC 33958
Copper Trail #3	AMC 33959
Copper Trail No. 4	AMC 33960
Fraction	AMC 33961
Jupiter	AMC 33964
Kimbro	AMC 33965
Kimbro Eastern	AMC 33966
Mars	AMC 33968
North Star	AMC 33986
Siskon No. 34	AMC 34022
Siskon No. 35	AMC 34023
Siskon No. 36	AMC 34024
Siskon No. 37	AMC 34025
Siskon No. 38	AMC 34026
Siskon No. 39	AMC 34027
Siskon No. 41	AMC 34029
Siskon No. 52	AMC 34036
Siskon No. 54	AMC 34038
Siskon No. 55	AMC 34039
Siskon No. 82	AMC 34066
Siskon No. 88	AMC 34071
Velasquez	AMC 34072
Velasquez Fraction	AMC 34073
Velascoques Wedge	AMC 34074
Venus	AMC 34075

PHOENIX, ARIZONA
 STATE OFFICE
 ARIZONA

RECEIVED
 BUREAU OF
 LAND MANAGEMENT
 2003 AUG - 5 P 1:59

34

ENTERED INTO COMPUTER

8/11/03 FB



August 8, 2003

GRUPE FINANCIER
NORSHIELD
FINANCIAL GROUP

514 875-6755
Telephone

514 875-2940
Facsimile

United States Department of the Interior
Bureau of Land Management
Arizona State Office
222 North Central Avenue
Phoenix, Arizona 85004-2203

Dear Sirs,

Re: AMT (USA) Inc

Enclosed please find payment in the amount of \$1,500.00 representing the Annual Maintenance Fee in lieu of assessment work of \$100.00 per claim for the Hawk # 1, and 14 other mining claims listed on the attached Exhibit "A". This payment is for the 2003-2004 assessment year and is timely submitted before its due date of August 31, 2003.

The names of the claims and their AMC Serial Numbers are listed on the enclosed Exhibit "A", which is part hereof. The claims listed are all owned by:

AMT (USA) Inc
C/o Norshield Investment Corp
630 boul Rene Levesque West, Suite 3050
Montreal, Que H3B 5C7

Please return evidence of this payment to AMT (USA) Inc, care of the address shown above.

Sincerely,

Dora Santschi
Director

Enclosure

RECEIVED
BUREAU OF
LAND MANAGEMENT
2003 AUG - 5 P 1: 59
ARIZONA
STATE OFFICE
PHOENIX, ARIZONA

ENTERED INTO COMPUTER

8/11/03 PB

EXHIBIT A

MAINTENANCE FEES

For 2003

15 Unpatented Lode Claims in T. 8 S., R. 18E., Secs. 2,3 and 4, G&SR B&M, Pinal Co.
Arizona

Name of Claims	BLM Serial Nos.
Hawk #1	AMC 342788
Hawk #2	AMC 342789
Hawk #3	AMC 342790
Hawk #4	AMC 342791
Hawk #5	AMC 342792
Hawk #6	AMC 342793
Hawk #7	AMC 342794
Hawk #8	AMC 342795
Hawk #9	AMC 342796
Hawk #10	AMC 342797
Hawk #11	AMC 342798
Hawk #12	AMC 342799
Hawk #13	AMC 342800
Hawk #14	AMC 342801
Hawk #15	AMC 342802

15

ARIZONA
STATE OFFICE
PHOENIX, ARIZONA

2003 AUG - 5 P 1:59

RECEIVED
BUREAU OF
LAND MANAGEMENT

ENTERED INTO COMPUTER

8/11/03 PB

**United States Department of the Interior
Bureau of Land Management**

BUSINESS & SUPPORT SVCS DIV
222 N CENTRAL AVE
PHOENIX, AZ 85004 -2203
Phone: (602) 417-9200

Receipt	
No:	724458

Transaction #: 753721
Date of Transaction: 08/06/2003

CUSTOMER:	AMT C/O NORSHIELD INVESTMENT 630 BOUL RENE LEVESQUE W-#3050 MONTREAL,QU H3B5C7 CANADA
-----------	--

LINE #	QTY	DESCRIPTION	REMARKS	UNIT PRICE	TOTAL
1	1.00	LOCATABLE MINERALS / MINING CLAIMS-NOT NEW-UNADJUD,ONE AUTH NO. ONLY / MINING CLAIM MONEY RECEIVED (455) CASES: AMC33873/\$16900.00	MAINT 2004 (169)	- n/a -	16900.00
TOTAL:					\$16,900.00

PAYMENT INFORMATION																	
1	<table border="1" style="width: 100%;"> <tr> <td style="width: 20%;">AMOUNT:</td> <td>\$16,900.00</td> <td style="width: 20%;">POSTMARKED:</td> <td>08/04/2003</td> </tr> <tr> <td>TYPE:</td> <td>FOREIGN CHECK</td> <td>RECEIVED:</td> <td>08/06/2003</td> </tr> <tr> <td>CHECK NO:</td> <td colspan="3">000097</td> </tr> <tr> <td>NAME:</td> <td colspan="3">NORSHIELD INVESMENT CORPORATION C/O NORSHIELD INVESTMENT 630 BOUL RENE LEVESQUE W-#30 MONTREAL QU H3B5C7 CANADA</td> </tr> </table>	AMOUNT:	\$16,900.00	POSTMARKED:	08/04/2003	TYPE:	FOREIGN CHECK	RECEIVED:	08/06/2003	CHECK NO:	000097			NAME:	NORSHIELD INVESMENT CORPORATION C/O NORSHIELD INVESTMENT 630 BOUL RENE LEVESQUE W-#30 MONTREAL QU H3B5C7 CANADA		
AMOUNT:	\$16,900.00	POSTMARKED:	08/04/2003														
TYPE:	FOREIGN CHECK	RECEIVED:	08/06/2003														
CHECK NO:	000097																
NAME:	NORSHIELD INVESMENT CORPORATION C/O NORSHIELD INVESTMENT 630 BOUL RENE LEVESQUE W-#30 MONTREAL QU H3B5C7 CANADA																

REMARKS

This receipt was generated by the automated BLM Collections and Billing System and is a paper representation of a portion of the official electronic record contained therein.

August 9, 2002

United States Department of the Interior
Bureau of Land Management
Arizona State Office
222 North Central Avenue
Phoenix, Arizona 85004-2203

RECEIVED
BUREAU OF
LAND MANAGEMENT
2002 AUG 20 A 10:20
ARIZONA
STATE OFFICE
PHOENIX, ARIZONA

Dear Sirs,

Re: AMT (USA) Inc

Enclosed please find payment in the amount of \$6,400.00 representing the Annual Maintenance Fee in lieu of assessment work of \$100.00 per claim for the Crow 1, and 63 other mining claims listed on the attached Exhibit "A". This payment is for the 2002-2003 assessment year and is timely submitted before its due date of August 31, 2002.

The names of the claims and their AMC Serial Numbers are listed on the enclosed Exhibit "A", which is part hereof. The claims listed are all owned by:

AMT (USA) Inc
C/o Norshield Investment Corp
630 boul Rene Levesque West, Suite 3050
Montreal, Que H3B

Please return evidence of this payment to AMT (USA) Inc, care of the address shown above.

Sincerely,



Dora Santschi
Director

Enclosure

EXHIBIT A

For 2002

MAINTENANCE FEES

64 Unpatented Lode Claims in T. 8 S., R. 18E., Secs. 1,3,4,9,10,11 and 15, G&SR B&M,
Pinal Co. Arizona

Name of Claims	BLM Serial Nos.
Crow 1	AMC 335144
Crow 2	AMC 335145
Crow 3	AMC 335146
Crow 4	AMC 335147
Crow 5	AMC 335148
Crow 6	AMC 335149
Crow 7	AMC 335150
Crow 8	AMC 335151
Crow 9	AMC 335152
Crow 10	AMC 335153
Crow 11	AMC 335154
Crow 12	AMC 335155
Crow 13	AMC 335156
Crow 14	AMC 335157
Crow 15	AMC 335158
Crow 16	AMC 335159
Crow 17	AMC 335160
Crow 20	AMC 335161
Crow 21	AMC 335162
Crow 22	AMC 335163/
Crow 23	AMC 335164
Crow 24	AMC 335165
Crow 25	AMC 335166
Crow 26	AMC 335167
Siskon No. 46	AMC 335168
Siskon No. 48	AMC 335169
Siskon No. 51	AMC 335170
Siskon No. 59	AMC 335171
Siskon No. 60	AMC 335172
Siskon No. 64	AMC 335173
Siskon 65	AMC 335174

RECEIVED
BUREAU OF
LAND MANAGEMENT
2002 AUG 20 A 10: 20
ARIZONA
STATE OFFICE
PINAL CO. ARIZONA

9/13/2002
VERIFIED

ENTERED IN COMPUTER

FE 9/13/2002

Name of Claims	BLM Serial Nos.
Siskon 66	AMC 335175
Siskon 67	AMC 335176
Siskon 68	AMC 335177
Siskon 69	AMC 335178
Siskon 70	AMC 335179
Siskon 71	AMC 335180
Siskon 72	AMC 335181
C.C. 8	AMC 335182
C.C. 9	AMC 335183
C.C. 11	AMC 335184
Swallow 1	AMC 337099
Swallow 2	AMC 337100
Swallow 3	AMC 337101
Swallow 4	AMC 337102
Swallow 5	AMC 337103
Swallow 6	AMC 337104
Swallow 7	AMC 337105
Wren 1	AMC 352161
Wren 2	AMC 352162
Wren 3	AMC 352163
Parrot 1	AMC 352164
Parrot 2	AMC 352165
Parrot 3	AMC 352166
Parrot 4	AMC 352167
Parrot 5	AMC 352168
Parrot 6	AMC 352169
Parrot 7	AMC 352170
Parrot 8	AMC 352171
Parrot 9	AMC 352172
Parrot 10	AMC 352173
Parrot 11	AMC 352174
Parrot 12	AMC 352175
Buzzard No. 8	AMC 352176

64-600

ENTERED IN COMPUTER
 RE 9/13/2002

United States Department of the Interior
Bureau of Land Management
 BUSINESS & SUPPORT SVCS DIV
 222 N CENTRAL AVE
 PHOENIX, AZ 85004 -2203
 Phone: (602) 417-9200

Receipt	
No:	544326

Transaction #: 568960
Date of Transaction: 08/20/2002
CUSTOMER: AMAT (USA) C/O NORSHIELD INVESTMENT CORP 630 BOUL RENE LEVESQUE W #3050 MONTREAL, QUE H3B 00000

LINE #	QTY	DESCRIPTION	REMARKS	UNIT PRICE	TOTAL
1	1.00	LOCATABLE MINERALS / MINING CLAIMS-NOT NEW-UNADJUD,ONE AUTH NO. ONLY / MINING CLAIM MONEY RECEIVED (455) CASES: AMC335144/\$6400.00	MAINT 2003 (64)	- n/a -	6400.00
TOTAL:					\$6,400.00

PAYMENT INFORMATION																	
1	<table border="1"> <tr> <td>AMOUNT:</td> <td>\$6,400.00</td> <td>POSTMARKED:</td> <td>08/19/2002</td> </tr> <tr> <td>TYPE:</td> <td>CHECK</td> <td>RECEIVED:</td> <td>08/20/2002</td> </tr> <tr> <td>CHECK NO:</td> <td>24</td> <td></td> <td></td> </tr> <tr> <td>NAME:</td> <td colspan="3">NORSHIELD INVESTMENT CORPORATION C/O NORSHIELD INVESTMENT COR 630 BOUL RENE LEVESQUE W #30 MONTREAL, QUE H3B 00000</td> </tr> </table>	AMOUNT:	\$6,400.00	POSTMARKED:	08/19/2002	TYPE:	CHECK	RECEIVED:	08/20/2002	CHECK NO:	24			NAME:	NORSHIELD INVESTMENT CORPORATION C/O NORSHIELD INVESTMENT COR 630 BOUL RENE LEVESQUE W #30 MONTREAL, QUE H3B 00000		
AMOUNT:	\$6,400.00	POSTMARKED:	08/19/2002														
TYPE:	CHECK	RECEIVED:	08/20/2002														
CHECK NO:	24																
NAME:	NORSHIELD INVESTMENT CORPORATION C/O NORSHIELD INVESTMENT COR 630 BOUL RENE LEVESQUE W #30 MONTREAL, QUE H3B 00000																

REMARKS

This receipt was generated by the automated BLM Collections and Billing System and is a paper representation of a portion of the official electronic record contained therein.



(USA) INC.

August 27, 2001

RECEIVED
BUREAU OF
LAND MANAGEMENT
2001 SEP - 5 A 10: 01
ARIZONA
STATE OFFICE
PHOENIX, ARIZONA

United States Department of the Interior
Bureau of Land Management
Arizona State Office
222 North Central Avenue
Phoenix, Arizona 85004-2203

Gentlemen:

Enclosed please find AMT's check in the amount of \$6,400.00 representing payment of an Annual Maintenance Fee in lieu of assessment work of \$100.00 per claim for the Crow 1 and 63 other mining claims listed on the attached Exhibit 'A'. This payment is for the 2001-2002 assessment year and is timely submitted before its due date of August 31, 2001.

The names of the claims and their AMC Serial Numbers are listed on the attached Exhibit 'A' which is a part hereof. The claims listed are all owned by:

AMT (USA) Inc.
7400 North Oracle Road, Suite 343
Tucson, Arizona 85704
(520) 544-8815

Please return evidence of this payment to AMT (USA) Inc., at the address shown above.

Sincerely,

Allan K. Cameron
Vice President & Controller

Attachments

POSTMARKED
TIMELY



(USA) INC.

EXHIBIT A

MAINTENANCE FEES

For 2001

64 Unpatented Lode Claims in T. 8 S., R. 18E., Secs. 1,3,4,9,10,11 and 15, G&SR B&M, Pinal Co. Arizona

Name of Claims	BLM Serial Nos.
Crow 1	AMC 335144
Crow 2	AMC 335145
Crow 3	AMC 335146
Crow 4	AMC 335147
Crow 5	AMC 335148
Crow 6	AMC 335149
Crow 7	AMC 335150
Crow 8	AMC 335151
Crow 9	AMC 335152
Crow 10	AMC 335153
Crow 11	AMC 335154
Crow 12	AMC 335155
Crow 13	AMC 335156
Crow 14	AMC 335157
Crow 15	AMC 335158
Crow 16	AMC 335159
Crow 17	AMC 335160
Crow 20	AMC 335161
Crow 21	AMC 335162
Crow 22	AMC 335163
Crow 23	AMC 335164
Crow 24	AMC 335165
Crow 25	AMC 335166
Crow 26	AMC 335167
Siskon No. 46	AMC 335168
Siskon No. 48	AMC 335169
Siskon No. 51	AMC 335170
Siskon No. 59	AMC 335171
Siskon No. 60	AMC 335172
Siskon No. 64	AMC 335173
Siskon 65	AMC 335174

ARIZONA
STATE OFFICE
PHOENIX, ARIZONA

2001 SEP - 5 A 10: 01

RECEIVED
BUREAU OF
LAND MANAGEMENT

31 ENTERED INTO COMPUTER

AMT (USA) INC.

7400 North Oracle Road, Suite 343, Tucson, AZ 85704-6342 ▲ Phone (520) 544-8815 ▲ Fax (520) 544-8507

AM 10/24/01



(USA) INC.

Name of Claims	BLM Serial Nos.
Siskon 66	AMC 335175
Siskon 67	AMC 335176
Siskon 68	AMC 335177
Siskon 69	AMC 335178
Siskon 70	AMC 335179
Siskon 71	AMC 335180
Siskon 72	AMC 335181
C.C. 8	AMC 335182
C.C. 9	AMC 335183
C.C. 11	AMC 335184
Swallow 1	AMC 337099
Swallow 2	AMC 337100
Swallow 3	AMC 337101
Swallow 4	AMC 337102
Swallow 5	AMC 337103
Swallow 6	AMC 337104
Swallow 7	AMC 337105
Wren 1	AMC 352161
Wren 2	AMC 352162
Wren 3	AMC 352163
Parrot 1	AMC 352164
Parrot 2	AMC 352165
Parrot 3	AMC 352166
Parrot 4	AMC 352167
Parrot 5	AMC 352168
Parrot 6	AMC 352169
Parrot 7	AMC 352170
Parrot 8	AMC 352171
Parrot 9	AMC 352172
Parrot 10	AMC 352173
Parrot 11	AMC 352174
Parrot 12	AMC 352175
Buzzard No. 8	AMC 352176

ARIZONA
STATE OFFICE
PHOENIX, ARIZONA

2001 SEP - 5 A 10: 01

RECEIVED
BUREAU OF
LAND MANAGEMENT

33

ENTERED INTO COMPUTER

DM 10/24/01

AMT (USA) INC.

7400 North Oracle Road, Suite 343, Tucson, AZ 85704-6342 ▲ Phone (520) 544-8815 ▲ Fax (520) 544-8507

United States Department of the Interior
Bureau of Land Management
 BUSINESS & SUPPORT SVCS DIV
 222 N CENTRAL AVE
 PHOENIX, AZ 85004 -2203
 Phone: (602) 417-9200

Receipt	
No:	373466

Transaction #: 392276
Date of Transaction: 09/05/2001

CUSTOMER: AMT (USA), INC.
 7400 N. ORACLE RD
 STE 343
 TUCSON, AZ 85704

LINE #	QTY	COMMODITY / SUBJECT / ACTION / PRODUCT	REMARKS	UNIT PRICE	TOTAL
1	1.00	LOCATABLE MINERALS / MINING CLAIMS-NOT NEW-UNADJUD, ONE AUTH NO. ONLY / MINING CLAIM MONEY RECEIVED (455)	MAINT 2002 (64)	- n/a -	\$6,400.00
TOTAL:					\$6,400.00

PAYMENT INFORMATION			
1	AMOUNT:	\$6,400.00	POSTMARKED: 08/31/2001
	TYPE:	CHECK	RECEIVED: 09/05/2001
	CHECK NO:	04884	
	NAME:	AMT 7400 N. ORACLE RD STE 343 TUCSON AZ 85704	

REMARKS

CASE SERIAL NUMBER INFORMATION		
TRNS #	LINE #	CASES
392276	1	AMC335144/\$6400.00

This receipt was generated by the automated BLM Collections and Billings System and is a paper representation of a portion of the official electronic record contained therein.

**POSTMARKED
TIMELY**



August 7, 2000

United States Department of the Interior
Bureau of Land Management
Arizona State Office
222 North Central Avenue
Phoenix, Arizona 85004-2203

Gentlemen:

Enclosed please find AMT's check in the amount of \$6400.00 which represents payment of an Annual Maintenance Fee in lieu of assessment work of \$100.00 per claim for the Crow 1 and 63 other mining claims listed on the attached Exhibit 'A'. This payment is for the 2000-2001 assessment year and is timely submitted before its due date, August 31, 2000.

The names of the claims and their AMC Serial Numbers are listed on the attached Exhibit 'A' which is a part hereof. The claims listed are all owned by:

AMT (USA) Inc.
7400 North Oracle Road, Suite 343
Tucson, AZ 85704
(520) 544-8815

Please return evidence of this payment to AMT (USA) Inc., at the address shown above.

Sincerely,

Mani Verma
President

MV:tmm

Attachments

RECEIVED
BUREAU OF
LAND MANAGEMENT
Aug 25 10 42 AM '00
ARIZONA
STATE OFFICE
PHOENIX, ARIZONA



(USA) INC.

EXHIBIT A

MAINTENANCE FEES

For: 2000

64 Unpatented Lode Claims in T. 8 S., R. 18 E., Secs. 1, 3, 4, 9, 10, 11, and 15, G&SR B&M, Pinal Co. Arizona

Name of Claims	BLM Serial Nos.
Crow 1	AMC 335144
Crow 2	AMC 335145
Crow 3	AMC 335146
Crow 4	AMC 335147
Crow 5	AMC 335148
Crow 6	AMC 335149
Crow 7	AMC 335150
Crow 8	AMC 335151
Crow 9	AMC 335152
Crow 10	AMC 335153
Crow 11	AMC 335154
Crow 12	AMC 335155
Crow 13	AMC 335156
Crow 14	AMC 335157
Crow 15	AMC 335158
Crow 16	AMC 335159
Crow 17	AMC 335160
Crow 20	AMC 335161
Crow 21	AMC 335162
Crow 22	AMC 335163
Crow 23	AMC 335164
Crow 24	AMC 335165
Crow 25	AMC 335166
Crow 26	AMC 335167
Siskon No. 46	AMC 335168
Siskon No. 48	AMC 335169
Siskon No. 51	AMC 335170
Siskon No. 59	AMC 335171
Siskon No. 60	AMC 335172
Siskon No. 64	AMC 335173
Siskon 65	AMC 335174
Siskon 66	AMC 335175
Siskon 67	AMC 335176
Siskon 68	AMC 335177
Siskon 69	AMC 335178
Siskon 70	AMC 335179

RECEIVED
 BUREAU OF
 LAND MANAGEMENT
 ARIZONA
 STATE OFFICE
 PHOENIX, ARIZONA
 AUG 25 10 42 AM '00

ENTERED INTO COMPUTER

30 AUG 2000

36

VERIFIED

9-20-00



(USA) INC.

Name of Claims

BLM Serial Nos.

Siskon 71	AMC 335180
Siskon 72	AMC 335181
C.C. 8	AMC 335182
C.C. 9	AMC 335183
C.C. 11	AMC 335184
Swallow 1	AMC 337099
Swallow 2	AMC 337100
Swallow 3	AMC 337101
Swallow 4	AMC 337102
Swallow 5	AMC 337103
Swallow 6	AMC 337104
Swallow 7	AMC 337105
Wren 1	AMC 352161
Wren 2	AMC 352162
Wren 3	AMC 352163
Parrot 1	AMC 352164
Parrot 2	AMC 352165
Parrot 3	AMC 352166
Parrot 4	AMC 352167
Parrot 5	AMC 352168
Parrot 6	AMC 352169
Parrot 7	AMC 352170
Parrot 8	AMC 352171
Parrot 9	AMC 352172
Parrot 10	AMC 352173
Parrot 11	AMC 352174
Parrot 12	AMC 352175
Buzzard No. 8	AMC 352176

28

RECEIVED
 BUREAU OF
 LAND MANAGEMENT
 ARIZONA
 STATE OFFICE
 PHOENIX, ARIZONA
 Aug 25 10 42 AM '00

ENTERED INTO COMPUTER

30 AUG 2000

VERIFIED

10-9-20-00

**United States Department of the Interior
Bureau of Land Management**
BUSINESS & SUPPORT SVCS DIV
222 N CENTRAL AVE
PHOENIX, AZ 85004 -2203
Phone: (602) 417-9200

Receipt	
No:	176617

Transaction #: 189859
Date of Transaction: 08/25/2000

CUSTOMER: AMT (USA), INC.
7400 N. ORACLE RD, #343
TUCSON, AZ 85704

LINE #	QTY	COMMODITY / SUBJECT / ACTION / PRODUCT	REMARKS	UNIT PRICE	TOTAL
1	1	LOCATABLE MINERALS / MINING CLAIMS-ACCOUNTS/UNADJUDICATED / MINING CLAIM MONEY RECEIVED (455)	MAINT 2001 (64)	- n/a -	\$6,400.00
TOTAL:					\$6,400.00

PAYMENT INFORMATION

1	AMOUNT:	\$6,400.00	POSTMARKED:	08/24/2000
	TYPE:	CHECK	RECEIVED:	08/25/2000
	CHECK NO:	04555		
	NAME:	AMT (USA) INC. 7400 N. ORACLE RD, #343 TUCSON AZ 85704		

REMARKS

CASE SERIAL NUMBER INFORMATION

TRNS #	LINE #	CASES
189859	1	AMC335144

This receipt was generated by the automated BLM Collections and Billings System and is a paper representation of a portion of the official electronic record contained therein.

335144

337099

352161

352300

August 18, 1999

RECEIVED
BUREAU OF
LAND MANAGEMENT
Aug 27 9 00 AM '99
STATE OFFICE
PHOENIX, ARIZONA

Bureau of Land Management
Arizona State Office
222 North Central Avenue
Phoenix, AZ 85004-2203

Gentlemen:


Enclosed please find AMT's check in the amount of \$6600.00 which represents payment of an Annual Maintenance Fee in lieu of assessment work of \$100.00 per claim for the Crow 1 and 65 other mining claims listed on the attached Exhibit 'A'. This payment is for the 1999-2000 assessment year and is timely submitted before its due date, August 31, 1999.

The names of the claims and their AMC Serial Numbers are listed on the attached Exhibit 'A' which is a part hereof. The claims listed are all owned by:

AMT (USA) Inc.
7400 North Oracle Road, Suite 343
Tucson, AZ 85704
(520) 544-8815

Please return evidence of this payment to AMT (USA) Inc., at the address shown above.

Sincerely,


W. Glen Zinn
President

WGZ:tmm

Attachments

66



(USA) INC.

Exhibit 'A'
Lode Claims in T. 8 S., R. 18 E.,
GBM, Sections 1, 3, 4, 9, 10, 11, 14, 15
(Bunker Hill District)

Name of Claim	Serial Number	Claimant's Name
Crow 1	AMC 335144	AMT (USA) Inc.
Crow 2	AMC 335145	AMT (USA) Inc.
Crow 3	AMC 335146	AMT (USA) Inc.
Crow 4	AMC 335147	AMT (USA) Inc.
Crow 5	AMC 335148	AMT (USA) Inc.
Crow 6	AMC 335149	AMT (USA) Inc.
Crow 7	AMC 335150	AMT (USA) Inc.
Crow 8	AMC 335151	AMT (USA) Inc.
Crow 9	AMC 335152	AMT (USA) Inc.
Crow 10	AMC 335153	AMT (USA) Inc.
Crow 11	AMC 335154	AMT (USA) Inc.
Crow 12	AMC 335155	AMT (USA) Inc.
Crow 13	AMC 335156	AMT (USA) Inc.
Crow 14	AMC 335157	AMT (USA) Inc.
Crow 15	AMC 335158	AMT (USA) Inc.
Crow 16	AMC 335159	AMT (USA) Inc.
Crow 17	AMC 335160	AMT (USA) Inc.
Crow 20	AMC 335161	AMT (USA) Inc.
Crow 21	AMC 335162	AMT (USA) Inc.
Crow 22	AMC 335163	AMT (USA) Inc.
Crow 23	AMC 335164	AMT (USA) Inc.
Crow 24	AMC 335165	AMT (USA) Inc.
Crow 25	AMC 335166	AMT (USA) Inc.
Crow 26	AMC 335167	AMT (USA) Inc.
Siskon No. 46	AMC 335168	AMT (USA) Inc.
Siskon No. 48	AMC 335169	AMT (USA) Inc.
Siskon No. 51	AMC 335170	AMT (USA) Inc.
Siskon No. 59	AMC 335171	AMT (USA) Inc.
Siskon No. 60	AMC 335172	AMT (USA) Inc.
Siskon No. 64	AMC 335173	AMT (USA) Inc.
Siskon 65	AMC 335174	AMT (USA) Inc.
Siskon 66	AMC 335175	AMT (USA) Inc.
Siskon 67	AMC 335176	AMT (USA) Inc.
Siskon 68	AMC 335177	AMT (USA) Inc.
Siskon 69	AMC 335178	AMT (USA) Inc.
Siskon 70	AMC 335179	AMT (USA) Inc.
Siskon 71	AMC 335180	AMT (USA) Inc.
Siskon 72	AMC 335181	AMT (USA) Inc.
C.C. 8	AMC 335182	AMT (USA) Inc.
C.C. 9	AMC 335183	AMT (USA) Inc.
C.C. 11	AMC 335184	AMT (USA) Inc.
Swallow 1	AMC 337099	AMT (USA) Inc.
Swallow 2	AMC 337100	AMT (USA) Inc.
Swallow 3	AMC 337101	AMT (USA) Inc.
Swallow 4	AMC 337102	AMT (USA) Inc.
Swallow 5	AMC 337103	AMT (USA) Inc.
Swallow 6	AMC 337104	AMT (USA) Inc.
Swallow 7	AMC 337105	AMT (USA) Inc.
Wren 1	AMC 352161	AMT (USA) Inc.
Wren 2	AMC 352162	AMT (USA) Inc.
Wren 3	AMC 352163	AMT (USA) Inc.
Parrot 1	AMC 352164	AMT (USA) Inc.
Parrot 2	AMC 352165	AMT (USA) Inc.
Parrot 3	AMC 352166	AMT (USA) Inc.
Parrot 4	AMC 352167	AMT (USA) Inc.
Parrot 5	AMC 352168	AMT (USA) Inc.
Parrot 6	AMC 352169	AMT (USA) Inc.
Parrot 7	AMC 352170	AMT (USA) Inc.
Parrot 8	AMC 352171	AMT (USA) Inc.
Parrot 9	AMC 352172	AMT (USA) Inc.
Parrot 10	AMC 352173	AMT (USA) Inc.
Parrot 11	AMC 352174	AMT (USA) Inc.
Parrot 12	AMC 352175	AMT (USA) Inc.
Buzzard No. 8	AMC 352176	AMT (USA) Inc.
PF	AMC 352300	AMT (USA) Inc.
NS #1	AMC 352301	AMT (USA) Inc.

RECEIVED
LAW OFFICE OF
AUG 27 9 00 AM '99

Prepared by Tim Marsh 8/19/99

ENTERED INTO COMPUTER

8/31/99
[Signature]

AMT (USA) INC.

7400 North Oracle Road, Suite 343, Tucson, AZ 85704-6342 ▲ Phone (520) 544-8815 ▲ Fax (520) 544-8507

UNITED STATES
DEPARTMENT OF THE INTERIOR
BUREAU OF LAND MANAGEMENT

RECEIPT AND ACCOUNTING ADVICE

NO. 2296954 07

CD/AZ 08/27/99

Subject: CLAIM MAINTENANCE FEE 2000

2 26 13

6,600.00

Applicant:

ATM
7400 N ORACLE RD
TUCSON AZ 85704

CK 4077

Remitter:

Assignor:

LEASE MANAGEMENT DATA NEW UPDATE PAYMENT

ORIGINAL SERIAL NO.	ASG.	TYPE	ST.	CTY.	FUND SYMBOL	ACRES/UNITS	RATE
AMC 335144 ET AL	(66)						

AMOUNT	ANV. DATE	EXP. DATE	BILL CYC.	S/C	DISTRICT	NEXT BILL	MISC. DATA	U of M	ACTUAL UNITS

ASSIGNMENT SERIAL NO.	ASG.	TYPE	ST.	CTY.	FUND SYMBOL	ACRES/UNITS	RATE

AMOUNT	ANV. DATE	EXP. DATE	BILL CYC.	S/C	DISTRICT	NEXT BILL	MISC. DATA	U of M	ACTUAL UNITS

APPLY REMITTANCE			
ACTION	FUND SYMBOL	CTY.	AMOUNT
FILING FEE			
RENTAL			
UNEARNED			
REFUND			
TOTAL			
AMOUNT DUE			

Remarks:

BY: _____ DATE: _____

Lease in Escrow?
 KGS? Of Interest?
 Auto Escalates? Operating Rights?
 Auto Renew? Operator
 Bond Filed?

FOR MMS USE ONLY

BILLEE	FOREST REFUGE
NUMBER	
OCS SECTION	
CODE	



3 788

33845-
316095-
335144-
337099-

RECEIVED
LAND MANAGEMENT
ARIZONA
STATE OFFICE
PHOENIX, ARIZONA
Aug 26 9 11 AM '98

August 25, 1998

Bureau of Land Management
Arizona State Office
3707 North 7th Street
PO Box 16563
Phoenix, AZ 85011

Dear Sir or Madam:

Enclosed please find AMT's check in the amount of \$8,400.00 which represents payment of an Annual Maintenance Fee in lieu of assessment work of \$100.00 per claim for the Copper Trail #1 and the 83 additional mining claims listed on the attached Exhibit 'A.' This payment is for the 1998-1999 assessment year and is timely submitted before its due date, August 31, 1998.

The name of each claim and its AMC Number is listed on the attached Exhibit 'A' which is a part hereof. All claims listed on Exhibit 'A' are owned by:

AMT (USA) Inc.
7400 North Oracle Road, Suite 343
Tucson, AZ 85704-6342
(520) 544-8815

Please return evidence of this payment to AMT (USA) Inc. at the address shown at the foot of this letter.

Sincerely,

W. Glen Zinn
Wm

W. Glen Zinn
President

imm

Attachments

EXHIBIT A

Lode Claims in T.8S., R.18E, Sections 9, 10, 11, 12, 19, and 20 (Copper Creek)

NAME OF CLAIM	BLM SERIAL NO.	SECTION	TOWNSHIP	RANGE	BOOK OF RECORDS	PAGE
Copper Trail # 1	A MC 33957	11, SE 1/4	8S	18E	744	289
Copper Trail # 2	A MC 33958	11, SE 1/4	8S	18E	368	296
Copper Trail # 3	A MC 33959	11, SE 1/4	8S	18E	368	297
Copper Trail No. 4	A MC 33960	11, SE 1/4	8S	18E	744	290
Copper Ridge	A MC 33956	11, SE 1/4 SW 1/4	8S	18E	49	534
Copper Cliff	A MC 33951	11, NW 1/4 NE 1/4 SE 1/4	8S	18E	49	533
"Velasques"	A MC 34072	11, SW 1/4	9S	18E	24	409
"Velasques Fraction"	A MC 34073	11, NW 1/4	8S	18E	297	430
Fraction	A MC 33961	11, SE 1/4 SW 1/4	8S	18E	56	197
American Eagle	A MC 33893	11, SE 1/4 SW 1/4	8S	18E	49	526
North Star	A MC 33986	11 & 14, SE 1/4 SW 1/4	8S	18E	56	198
"Kimbros"	A MC 33965	11, NW 1/4 SW 1/4	8S	18E	22	562
"Kimbros Eastern"	A MC 33966	11, NW 1/4 SW 1/4	8S	18E	24	48
Venus	A MC 34075	10, SE 1/4	8S	18E	49	95
Velascoques Wedge	A MC 34074	11, SW 1/4	8S	18E	24	583
Granite Hill	A MC 33873	11, SW 1/4	8S	18E	24	582
Aurora	A MC 33895	11 & 14, SW 1/4 & NW 1/4	8S	18E	49	92
Angusto Lode	A MC 33894	10 & 11, SE 1/4 & SW 1/4	8S	18E	160	78
Mars	A MC 33968	11 & 14, SE 1/4 & NE 1/4	8S	18E	49	96
Camino Lode	A MC 33904	10 SE 1/4 SW 1/4	8S	18E	160	77
Copper Reef No. 5	A MC 33955	14, NW 1/4	8S	18E	377	345
Siskon No. 34	A MC 34022	10, SE 1/4	8S	18E	452	268
Siskon No. 35	A MC 34023	10, SE 1/4	8S	18E	452	269
Siskon No. 36	A MC 34024	11, SW 1/4	8S	18E	452	270
Siskon No. 37	A MC 34025	10, SE 1/4	8S	18E	452	271
Siskon No. 38	A MC 34026	15, NE 1/4	8S	18E	452	272
Siskon No. 39	A MC 34027	14, NW 1/4	8S	18E	452	273
Siskon No. 41	A MC 34029	14, NW 1/4	8S	18E	452	275
Siskon No. 54	A MC 34038	10, SE 1/4 SW 1/4	8S	18E	516	355
Siskon No. 55	A MC 34039	10, SE 1/4 SW 1/4	8S	18E	516	356
Jupiter	A MC 33964	14, NE 1/4	8S	18E	49	97

ENTERED IN COPY

VERIFIED

1

5D 9/29/98

RECEIVED
BUREAU OF
LAND MANAGEMENT
DENVER, COLORADO

SEP 11 6 97

RECEIVED
BUREAU OF
LAND MANAGEMENT

31 59m

EXHIBIT A

NAME OF CLAIM	BLM SERIAL NO.	SECTION	TOWNSHIP	RANGE	BOOK OF RECORDS	PAGE
Siskon No. 52	A MC 34036 ✓	14, NW 1/4	8S	18E	452	286
Siskon # 82	A MC 34066 ✓	14, NW 1/4	8S	18E	528	753
Siskon # 88	A MC 34071 ✓	14, NW 1/4	8S	18E	528	758
Center Star	A MC 316095	11, 12, 1 & 2	8S	18E	1758	825
Navajo No. 7	A MC 316096	10, NW 1/4	8S	18E	1758	826
Navajo No. 8	A MC 316097	10, SW 1/4	8S	18E	1758	827
C.C. No. 12	A MC 316098	10, NE 1/4	8S	18E	1758	828
Mary #1	A MC 316100	11 & 12, NW 1/4 & NE 1/4	8S	18E	1758	830
Whipoorwill	A MC 316101	11, NE 1/4 & NW 1/4	8S	18E	1758	831
Redondo	A MC 316102	11, NE 1/4	8S	18E	1758	832
Paloma	A MC 316103	11, NW 1/4	8S	18E	1758	833
Paloma Fraction	A MC 316104	11, NW 1/4	8S	18E	1758	834
Morningside	A MC 316105	14, NW 1/4	8S	18E	1758	835
Minnesota	A MC 316106	11, NW 1/4 & NE 1/4	8S	18E	1758	836
Middle March	A MC 316107	11 & 12, NE 1/4 & NW 1/4	8S	18E	1758	837
Lone Trail	A MC 316108	11 & 12, NE 1/4 & NW 1/4	8S	18E	1758	838
Jay Bird	A MC 316109	11, NE 1/4	8S	18E	1758	839
Hercules	A MC 316110	11, NE 1/4	8S	18E	1758	840
H-N Fraction 1	A MC 316111	10, NE 1/4	8S	18E	1758	841
Clark No. 1	A MC 316112	12, SW 1/4 & SE 1/4	8S	18E	1758	842
Copper Reef No. 2	A MC 316113	14, NE 1/4 & SW 1/4	8S	18E	1758	843
Copper Reef No. 3	A MC 316114	14 & 15, SW 1/4 & NE 1/4	8S	18E	1758	844
Copper Reef No. 4	A MC 316115	14 & 15, NW 1/4 & NE 1/4	8S	18E	1758	845
North Star No. 1	A MC 316116	14, SW 1/4	8S	18E	1758	846
North Star No. 2	A MC 316117	14 & 15, SW 1/4	8S	18E	1758	847
North Star No. 3	A MC 316118	14 & 15, SW 1/4 & SE 1/4	8S	18E	1758	848
Buzzard No. 1	A MC 316119	11, NW 1/4	8S	18E	1758	849
Buzzard No. 2	A MC 316120	11, NW 1/4	8S	18E	1758	850
Buzzard No. 3	A MC 316121	11, NW 1/4	8S	18E	1758	851
Buzzard No. 4	A MC 316122	11, NW 1/4	8S	18E	1758	852
Buzzard No. 5	A MC 316123	11 & 2, NE 1/4 & NW 1/4	8S	18E	1758	853
Buzzard No. 6	A MC 316124	11 & 2, NE 1/4	8S	18E	1758	854
Buzzard No. 7	A MC 316125	11 & 2, NE 1/4	8S	18E	1758	855
Albatross No. 1	A MC 316126	12 & 11, SW 1/4	8S	18E	1758	856

RECEIVED
STATE OFFICE
MONTANA
FISCAL CONTROL

Aug 26 9 11 AM '98

RECEIVED
BUREAU OF
LAND MANAGEMENT

ENTERED IN COMPUTER
L 8/24/98

VERIFIED
SB 9/24/98

EXHIBIT A

NAME OF CLAIM	BLM SERIAL NO.	SECTION	TOWNSHIP	RANGE	BOOK OF RECORDS	PAGE
Albatross No. 2	A MC 316127	12, SW 1/4	8S	18E	1758	857
Albatross No. 3	A MC 316128	12 & 11, SW 1/4	8S	18E	1758	858
Albatross No. 4	A MC 316129	12, SW 1/4	8S	18E	1758	859
Albatross No. 5	A MC 316130	12 & 11, NW 1/4	8S	18E	1758	860
Albatross No. 6	A MC 316131	12, NW 1/4	8S	18E	1758	861
Albatross No. 7	A MC 316132	11 & 12, NW 1/4	8S	18E	1758	862
Albatross No. 8	A MC 316133	12, NW 1/4	8S	18E	1758	863
Albatross No. 17	A MC 316134	11 & 12, SE 1/4	8S	18E	1758	864
Siskon No. 40	A MC 316135	15, NE 1/4	8S	18E	1758	865
Siskon No. 42	A MC 316136	15 & 14, NE 1/4	8S	18E	1758	866
Siskon No. 44	A MC 316137	15 & 14, NE 1/4	8S	18E	1758	867
Siskon No. 53	A MC 316138	10, SE 1/4	8S	18E	1758	868
Siskon No. 56	A MC 316139	10, SE 1/4	8S	18E	1758	869
Siskon No. 57	A MC 316140	15, NE 1/4	8S	18E	1758	870
Siskon No. 58	A MC 316141	15, NE 1/4	8S	18E	1758	871
Siskon No. 83	A MC 316142	14 & 15, NW 1/4	8S	18E	1758	872
Siskon No. 84	A MC 316143	14 & 15, NW 1/4 & SW 1/4	8S	18E	1758	873
Siskon No. 85	A MC 316144	14, SW 1/4	8S	18E	1758	874
Siskon No. 87	A MC 316145	14, SW 1/4	8S	18E	1758	875

19 ✓

ENTERED IN COMPUTER

SEP 1 1988

VERIFIED

SB 9/29/98

AMERICAN
STATE OFFICE
PHOENIX, ARIZONA

Aug 26 11 6 98

RECEIVED
BUREAU OF
LAND MANAGEMENT



August 25, 1998

Bureau of Land Management
Arizona State Office
3707 North 7th Street
PO Box 16563
Phoenix, AZ 85011

RECEIVED
BUREAU OF
LAND MANAGEMENT
Aug 26 9 12 AM '98
ARIZONA
STATE OFFICE
PHOENIX, ARIZONA

Dear Sir or Madam:

Enclosed please find AMT's check in the amount of \$4,800.00 which represents payment of an Annual Maintenance Fee in lieu of assessment work of \$100.00 per claim for the Crow 1 and the 47 additional mining claims listed on the attached Exhibit 'A.' This payment is for the 1998-1999 assessment year and is timely submitted before its due date, August 31, 1998.

The name of each claim and its AMC Number is listed on the attached Exhibit 'A' which is a part hereof. All claims listed on Exhibit 'A' are owned by:

AMT (USA) Inc.
7400 North Oracle Road, Suite 343
Tucson, AZ 85704-6342
(520) 544-8815

Please return evidence of this payment to AMT (USA) Inc. at the address shown at the foot of this letter.

Sincerely,

W. Glen Zinn
imm

W. Glen Zinn
President

imm

Attachments

EXHIBIT A

Lode Claims in T.8S., R.18E., Sections 4, 9, 10 and 18 (Copper Creek)

SERIAL NUMBER	CLAIM NAME	CLAIMANT'S NAME
A MC 335144	Crow 1	AMT (USA) Inc.
A MC 335145	Crow 2	AMT (USA) Inc.
A MC 335146	Crow 3	AMT (USA) Inc.
A MC 335147	Crow 4	AMT (USA) Inc.
A MC 335148	Crow 5	AMT (USA) Inc.
A MC 335149	Crow 6	AMT (USA) Inc.
A MC 335150	Crow 7	AMT (USA) Inc.
A MC 335151	Crow 8	AMT (USA) Inc.
A MC 335152	Crow 9	AMT (USA) Inc.
A MC 335153	Crow 10	AMT (USA) Inc.
A MC 335154	Crow 11	AMT (USA) Inc.
A MC 335155	Crow 12	AMT (USA) Inc.
A MC 335156	Crow 13	AMT (USA) Inc.
A MC 335157	Crow 14	AMT (USA) Inc.
A MC 335158	Crow 15	AMT (USA) Inc.
A MC 335159	Crow 16	AMT (USA) Inc.
A MC 335160	Crow 17	AMT (USA) Inc.
A MC 335161	Crow 20	AMT (USA) Inc.
A MC 335162	Crow 21	AMT (USA) Inc.
A MC 335163	Crow 22	AMT (USA) Inc.
A MC 335164	Crow 23	AMT (USA) Inc.
A MC 335165	Crow 24	AMT (USA) Inc.
A MC 335166	Crow 25	AMT (USA) Inc.
A MC 335167	Crow 26	AMT (USA) Inc.
A MC 335168	Siskon 46	AMT (USA) Inc.
A MC 335169	Siskon 48	AMT (USA) Inc.
A MC 335170	Siskon 51	AMT (USA) Inc.
A MC 335171	Siskon 59	AMT (USA) Inc.
A MC 335172	Siskon 60	AMT (USA) Inc.
A MC 335173	Siskon 64	AMT (USA) Inc.
A MC 335174	Siskon 65	AMT (USA) Inc.
A MC 335175	Siskon 66	AMT (USA) Inc.
A MC 335176	Siskon 67	AMT (USA) Inc.
A MC 335177	Siskon 68	AMT (USA) Inc.
A MC 335178	Siskon 69	AMT (USA) Inc.
A MC 335179	Siskon 70	AMT (USA) Inc.
A MC 335180	Siskon 71	AMT (USA) Inc.
A MC 335181	Siskon 72	AMT (USA) Inc.
A MC 335182	C C 8	AMT (USA) Inc.
A MC 335183	C C 9	AMT (USA) Inc.
A MC 335184	C C 11	AMT (USA) Inc.
A MC 337099	Swallow 1	AMT (USA) Inc.
A MC 337100	Swallow 2	AMT (USA) Inc.
A MC 337101	Swallow 3	AMT (USA) Inc.
A MC 337102	Swallow 4	AMT (USA) Inc.
A MC 337103	Swallow 5	AMT (USA) Inc.
A MC 337104	Swallow 6	AMT (USA) Inc.
A MC 337105	Swallow 7	AMT (USA) Inc.

RECEIVED
 BUREAU OF
 LAND MANAGEMENT
 AUG 26 9 12 AM '99
 FEDERAL BUREAU OF INVESTIGATION
 STATE OFFICE

VERIFIED

ENTERED IN COMPUTER *48 99m*

6/29/99



August 25, 1998

Bureau of Land Management
Arizona State Office
3707 North 7th Street
PO Box 16563
Phoenix, AZ 85011

RECEIVED
BUREAU OF
LAND MANAGEMENT
Aug 26 9 12 AM '98
ARIZONA
STATE OFFICE
PHOENIX, AZ 85011

Dear Sir or Madam:

Enclosed please find AMT's check in the amount of \$1,500.00 which represents payment of an Annual Maintenance Fee in lieu of assessment work of \$100.00 per claim for the Hawk 1 and the 14 additional mining claims listed on the attached Exhibit 'A.' This payment is for the 1998-1999 assessment year and is timely submitted before its due date, August 31, 1998.

The name of each claim and its AMC Number is listed on the attached Exhibit 'A' which is a part hereof. All claims listed on Exhibit 'A' are owned by:

AMT (USA) Inc.
7400 North Oracle Road, Suite 343
Tucson, AZ 85704-6342
(520) 544-8815

Please return evidence of this payment to AMT (USA) Inc. at the address shown at the foot of this letter.

Sincerely,

W. Glen Zinn
imm

W. Glen Zinn
President

imm

Attachments

EXHIBIT A

Lode Claims in T.8S., R.18E., Sections 3 and 4 (Copper Creek)

SERIAL NUMBER	CLAIM NAME	CLAIMANT'S NAME
A MC 342788	Hawk 1	AMT (USA) Inc.
A MC 342789	Hawk 2	AMT (USA) Inc.
A MC 342790	Hawk 3	AMT (USA) Inc.
A MC 342791	Hawk 4	AMT (USA) Inc.
A MC 342792	Hawk 5	AMT (USA) Inc.
A MC 342793	Hawk 6	AMT (USA) Inc.
A MC 342794	Hawk 7	AMT (USA) Inc.
A MC 342795	Hawk 8	AMT (USA) Inc.
A MC 342796	Hawk 9	AMT (USA) Inc.
A MC 342797	Hawk 10	AMT (USA) Inc.
A MC 342798	Hawk 11	AMT (USA) Inc.
A MC 342799	Hawk 12	AMT (USA) Inc.
A MC 342800	Hawk 13	AMT (USA) Inc.
A MC 342801	Hawk 14	AMT (USA) Inc.
A MC 342802	Hawk 15	AMT (USA) Inc.

RECEIVED
LAND RECORDS
AUG 26 9 12 AM '98

VERIFIED

SB 9/29/98

ENTERED IN COMPUTER

SEP 1 1998

✓
15 SAM



August 25, 1998

Bureau of Land Management
Arizona State Office
3707 North 7th Street
PO Box 16563
Phoenix, AZ 85011

RECEIVED
BUREAU OF
LAND MANAGEMENT
Aug 26 9 13 AM '98
ARIZONA
STATE OFFICE
PHOENIX, ARIZONA

Dear Sir or Madam:

Enclosed please find AMT's check in the amount of \$400.00 which represents payment of an Annual Maintenance Fee in lieu of assessment work of \$100.00 per claim for the Moose #2 and the 3 additional mining claims listed on the attached Exhibit 'A.' This payment is for the 1998-1999 assessment year and is timely submitted before its due date, August 31, 1998.

The name of each claim and its AMC Number is listed on the attached Exhibit 'A' which is a part hereof. All claims listed on Exhibit 'A' are owned by:

D & G Mining Company LP
1803 East 10th Street
Tucson, AZ 85719
(520) 884-5345

Please return evidence of this payment to AMT (USA) Inc. at the address shown at the foot of this letter.

Sincerely,

W. Glen Zinn
imm

W. Glen Zinn
President

imm

Attachments

EXHIBIT A

Unpatented Lode Claims in T.8S., R.18E., Sections 11 and 14, G..R.M., Pinal County, Arizona

SERIAL NUMBER	CLAIM NAME	OWNER'S NAME	DOCKET	PAGE
A MC 33973	Moose #2	D & G Mining Company	401	253
A MC 33974	Moose #4	D & G Mining Company	401	255
A MC 33975	Moose #6	D & G Mining Company	401	257
A MC 33976	Moose #8	D & G Mining Company	401	259

RECEIVED
L. S. PIERCE
STATE ENGINEER
AUG 26 9 13 AM '99
STATE ENGINEER
PINAL COUNTY, ARIZONA

VERIFIED
SB 9/29/98

ENTERED IN COMPUTER
[Handwritten signature]

↓
4:29M

UNITED STATES
DEPARTMENT OF THE INTERIOR
BUREAU OF LAND MANAGEMENT

RECEIPT AND ACCOUNTING ADVICE

No. 2389696

ST. 02 MB/ST 190

1 15 10, 100.00 ✓

Subject: CLAIM MAINTENANCE FEE 1992 (150)

Applicant:

ANT (USA) INC
1400 N ORGIELE RD
TUCSON, AZ 85704

IN 4 000004, 000000
Remitter: 000000, 000000

Assignor:

LEASE MANAGEMENT DATA									
<input type="checkbox"/> NEW <input type="checkbox"/> UPDATE <input type="checkbox"/> PAYMENT									
ORIGINAL SERIAL NO.	ASG.	TYPE	ST.	CTY.	FUND SYMBOL			ACRES/UNITS	RATE
AMOUNT	ANV. DATE	EXP. DATE	BILL CYC.	S/C	DISTRICT	NEXT BILL	MISC. DATA	U of M	ACTUAL UNITS
ASSIGNMENT SERIAL NO.	ASG.	TYPE	ST.	CTY.	FUND SYMBOL			ACRES/UNITS	RATE
AMOUNT	ANV. DATE	EXP. DATE	BILL CYC.	S/C	DISTRICT	NEXT BILL	MISC. DATA	U of M	ACTUAL UNITS

APPLY REMITTANCE

ACTION	FUND SYMBOL	CTY.	AMOUNT
FILING FEE			
RENTAL			
UNEARNED			
REFUND			
TOTAL			
AMOUNT DUE			

Remarks:

BY: _____ DATE: _____

Lease in Escrow?
 KGS?
 Auto Escalates?
 Auto Renew?

Of Interest?
 Operating Rights?
 Operator
 Bond Filed?

FOR MMS USE ONLY		
BILLEE		FOREST REFUGE
NUMBER		
OCS SECTION		
CODE		

Amc
335144
RB



(USA) INC.

August 15, 1997

Bureau of Land Management
Arizona State Office
3707 North 7th Street
PO Box 16563
Phoenix, AZ 85011

ARIZONA
STATE OFFICE
PHOENIX, ARIZONA

AUG 18 10 39 AM '97

RECEIVED
BUREAU OF
LAND MANAGEMENT

Gentlemen:


Enclosed please find AMT's check in the amount of \$4,800.00 which represents payment of an Annual Maintenance Fee in lieu of assessment work of \$100.00 per claim for the Crow 1 and the 47 additional mining claims listed on the attached Exhibit 'A.' This payment is for the 1997-1998 assessment year and is timely submitted before its due date, August 31, 1997.

The name of each claim and its AMC Number is listed on the attached Exhibit 'A' which is a part hereof. All claims listed on Exhibit 'A' are owned by:

AMT (USA) Inc.
7400 North Oracle Road, Suite 343
Tucson, AZ 85704-6360
(520) 544-8815

Please return evidence of this payment to AMT (USA) Inc. at the address shown at the foot of this letter.

Sincerely,


W. Glen Zinn
President

DFH:ime

Attachments

343 AMT (USA) INC.
7400 North Oracle Road, Suite 131, Tucson, AZ 85704-6360 ▲ Phone (520) 544-8815 ▲ Fax (520) 544-8507

ENTERED IN COMPUTER

9-10-97 S

VERIFIED

OCT 18 1997



Lode Claims in T.8S., R.18E., Sections 4, 9, 10 and 18 (Copper Creek)

<u>SERIAL NUMBER</u>	<u>CLAIM NAME</u>	<u>CLAIMANT'S NAME</u>
A MC 335144	Crow 1	AMT (USA) Inc.
A MC 335145	Crow 2	"
A MC 335146	Crow 3	"
A MC 335147	Crow 4	"
A MC 335148	Crow 5	"
A MC 335149	Crow 6	"
A MC 335150	Crow 7	"
A MC 335151	Crow 8	"
A MC 335152	Crow 9	"
A MC 335153	Crow 10	"
A MC 335154	Crow 11	"
A MC 335155	Crow 12	"
A MC 335156	Crow 13	"
A MC 335157	Crow 14	"
A MC 335158	Crow 15	"
A MC 335159	Crow 16	"
A MC 335160	Crow 17	"
A MC 335161	Crow 20	"
A MC 335162	Crow 21	"
A MC 335163	Crow 22	"
A MC 335164	Crow 23	"
A MC 335165	Crow 24	"
A MC 335166	Crow 25	"
A MC 335167	Crow 26	"
A MC 335168	Siskon 46	"

ARIZONA
STATE OFFICE
PHOENIX, ARIZONA

AUG 18 10 39 AM '97

RECEIVED
BUREAU OF
LAND MANAGEMENT

25
4/11/1

<u>SERIAL NUMBER</u>	<u>CLAIM NAME</u>	<u>CLAIMANT'S NAME</u>
A MC 335169	Siskon 48	"
A MC 335170	Siskon 51	"
A MC 335171	Siskon 59	"
A MC 335172	Siskon 60	"
A MC 335173	Siskon 64	"
A MC 335174	Siskon 65	"
A MC 335175	Siskon 66	"
A MC 335176	Siskon 67	"
A MC 335177	Siskon 68	"
A MC 335178	Siskon 69	"
A MC 335179	Siskon 70	"
A MC 335180	Siskon 71	"
A MC 335181	Siskon 72	"
A MC 335182	C C 8	"
A MC 335183	C C 9	"
A MC 335184	C C 11	"
A MC 337099	SWALLOW 1	"
A MC 337100	SWALLOW 2	"
A MC 337101	SWALLOW 3	"
A MC 337102	SWALLOW 4	"
A MC 337103	SWALLOW 5	"
A MC 337104	SWALLOW 6	"
A MC 337105	SWALLOW 7	"

83
CWS

EXHIBIT 'A'

<u>SERIAL NUMBER</u>	<u>CLAIM NAME</u>	<u>CLAIMANT'S NAME</u>
A MC 335169	Siskon 48	A M T (USA) Inc.
A MC 335170	Siskon 51	" " " "
A MC 335171	Siskon 59	" " " "
A MC 335172	Siskon 60	" " " "
A MC 335173	Siskon 64	" " " "
A MC 335174	Siskon 65	" " " "
A MC 335175	Siskon 66	" " " "
A MC 335176	Siskon 67	" " " "
A MC 335177	Siskon 68	" " " "
A MC 335178	Siskon 69	" " " "
A MC 335179	Siskon 70	" " " "
A MC 335180	Siskon 71	" " " "
A MC 335181	Siskon 72	" " " "
A MC 335182	C C 8	" " " "
A MC 335183	C C 9	" " " "
A MC 335184	C C 11	" " " "
A MC 337099	SWALLOW 1	" " "
A MC 337100	SWALLOW 2	" "
A MC 337101	SWALLOW 3	" "
A MC 337102	SWALLOW 4	" "
A MC 337103	SWALLOW 5	" "
A MC 337104	SWALLOW 6	" "
A MC 337105	SWALLOW 7	" "

RECEIVED
BUREAU OF
LAND MANAGEMENT
Aug 22 9 45 AM '96
FEDERAL BUREAU OF
STATE SERVICE
PHOENIX, ARIZONA

23 59m

UNITED STATES
DEPARTMENT OF THE INTERIOR
BUREAU OF LAND MANAGEMENT

RECEIPT AND ACCOUNTING ADVICE

NO. 2372318 04

TC/AZ 08/19/97

Subject: CLAIM MAINTENANCE FEE 1998 - 48 2 6 13 4,800.00

Applicant:
AMT USA INC
7400 N ORACLE RD
TUCSON AZ 85704

Remitter: CK 002519
520-544-8815

Assignor:

LEASE MANAGEMENT DATA NEW UPDATE PAYMENT

ORIGINAL SERIAL NO.	ASG.	TYPE	ST.	CTY.	FUND SYMBOL	ACRES/UNITS	RATE
AMC 335144, ET AL							

AMOUNT	ANV. DATE	EXP. DATE	BILL CYC.	S/C	DISTRICT	NEXT BILL	MISC. DATA	U of M	ACTUAL UNITS

ASSIGNMENT SERIAL NO.	ASG.	TYPE	ST.	CTY.	FUND SYMBOL	ACRES/UNITS	RATE

AMOUNT	ANV. DATE	EXP. DATE	BILL CYC.	S/C	DISTRICT	NEXT BILL	MISC. DATA	U of M	ACTUAL UNITS

APPLY REMITTANCE			
ACTION	FUND SYMBOL	CTY.	AMOUNT
FILING FEE			
RENTAL			
UNEARNED			
REFUND			
TOTAL			
AMOUNT DUE			

Remarks:

BY: _____ DATE: _____

Lease in Escrow?
 KGS? Of Interest?
 Auto Escalates? Operating Rights?
 Auto Renew? Operator
 Bond Filed?

FOR MMS USE ONLY

BILLEE	FOREST REFUGE
NUMBER	
OCS SECTION	
CODE	



(USA) INC.

335144
337099
SR

August 20, 1996

RECEIVED
BUREAU OF
LAND MANAGEMENT
Aug 22 9 45 AM '96
ARIZONA
STATE OFFICE
PHOENIX, ARIZONA

Bureau of Land Management
Arizona State Office
3707 N. 7th Street
P.O. Box 16563
Phoenix, Arizona 85011

Gentlemen:

Enclosed please find AMT's check in the amount of \$4,800.00 which represents payment of an Annual Maintenance Fee in lieu of assessment work of \$100.00 per claim for the Crow #1 and the 47 additional mining claims listed on the attached Exhibit 'A'. This payment is for the 1995-1996 assessment year and is timely submitted before its due date, August 31, 1996.

The name of this claim and its AMC Number is listed on the attached Exhibit 'A' which is a part hereof. All claims listed on Exhibit 'A' are owned by:

AMT (USA), Inc.
7400 N. Oracle Road, Suite #131
Tucson, AZ 85704-6360
(520) 544-8815

Please return evidence of this payment to AMT (USA), Inc., at the address shown on the above letterhead.

Sincerely,

Donald F. Hammer
Director of Geology

DFH:dh

Attachments

9/25/96 SR GRS
ENTERED IN COMPUTER

EXHIBIT 'A'

CLAIM INDEX

<u>SERIAL NUMBER</u>	<u>CLAIM NAME</u>	<u>CLAIMANT'S NAME</u>
A MC 335144	Crow 1	A M T (USA) Inc.
A MC 335145	Crow 2	" " " "
A MC 335146	Crow 3	" " " "
A MC 335147	Crow 4	" " " "
A MC 335148	Crow 5	" " " "
A MC 335149	Crow 6	" " " "
A MC 335150	Crow 7	" " " "
A MC 335151	Crow 8	" " " "
A MC 335152	Crow 9	" " " "
A MC 335153	Crow 10	" " " "
A MC 335154	Crow 11	" " " "
A MC 335155	Crow 12	" " " "
A MC 335156	Crow 13	" " " "
A MC 335157	Crow 14	" " " "
A MC 335158	Crow 15	" " " "
A MC 335159	Crow 16	" " " "
A MC 335160	Crow 17	" " " "
A MC 335161	Crow 20	" " " "
A MC 335162	Crow 21	" " " "
A MC 335163	Crow 22	" " " "
A MC 335164	Crow 23	" " " "
A MC 335165	Crow 24	" " " "
A MC 335166	Crow 25	" " " "
A MC 335167	Crow 26	" " " "
A MC 335168	Siskon 46	" " " "

RECEIVED
 BUREAU OF
 LAND MANAGEMENT
 AUG 22 9 45 AM '96
 FEDERAL BUREAU OF
 SURVEYING
 WASHINGTON, D.C.

UNITED STATES
DEPARTMENT OF THE INTERIOR
BUREAU OF LAND MANAGEMENT

RECEIPT AND ACCOUNTING ADVICE

NO. **2263316** 04

TC/AZ 08/22/96

Subject: CLAIM MAINTENANCE FEE 1997 - 48

2 25 13

4,800.00

Applicant:

AMT
7400 N ORACLE RD
SUITE 131
TUCSON AZ 85704

Remitter: SAME AS CK 001448

Assignor:

LEASE MANAGEMENT DATA NEW UPDATE PAYMENT

ORIGINAL SERIAL NO.	ASG.	TYPE	ST.	CTY.	FUND SYMBOL	ACRES/UNITS	RATE
AMC 335144, ET AL							

AMOUNT	ANV. DATE	EXP. DATE	BILL CYC.	S/C	DISTRICT	NEXT BILL	MISC. DATA	U of M	ACTUAL UNITS

ASSIGNMENT SERIAL NO.	ASG.	TYPE	ST.	CTY.	FUND SYMBOL	ACRES/UNITS	RATE

AMOUNT	ANV. DATE	EXP. DATE	BILL CYC.	S/C	DISTRICT	NEXT BILL	MISC. DATA	U of M	ACTUAL UNITS

APPLY REMITTANCE

ACTION	FUND SYMBOL	CTY.	AMOUNT
FILING FEE			
RENTAL			
UNEARNED			
REFUND			
TOTAL			
AMOUNT DUE			

Remarks:

335144 - 335184
337099 - 337105
SK

BY:

DATE:

- Lease in Escrow?
 - KGS?
 - Auto Escalates?
 - Auto Renew?
- Of Interest?
Operating Rights?
Operator
Bond Filed?

FOR MMS USE ONLY

BILLEE	FOREST REFUGE
NUMBER	
OCS SECTION	
CODE	

DEL TIERRA ENGINEERING & MINING CORP.

HARVEY W. SMITH, E.M. PRESIDENT

Registered Mining Engineer
U.S. Approved Title Abstracter


U.S. Mineral Surveyor
Registered Land Surveyor

4330 N. Civic Center Plaza Ste 104
Tel. 602 / 946-3996
FAX 602 / 946-3985

Scottsdale, Arizona 85251

August 28, 1995

335144 SR



Reproduction of the Colony
Rock - Mine -
Lance S. Hoffman - Imp

U. S. Department of the Interior
Bureau of Land Management
P. O. Box 16563
Phoenix, AZ 85011

Gentlemen:

Enclosed is Exhibit "A" outlining the data pertaining to the claims of A M T (USA) Inc. This is for the purpose of submitting the rental fees on these claims for the period September 1, 1995 to August 31, 1996 as follows:

CROW 1-17 and 20-26
SISKON 46, 48, 51, 59, 60 and 64-72
C.C. 8, 9 & 11 lodes

We are enclosing our check in the amount of \$ 4,100.00 representing the fee for filing based on \$ 100.00 per claim rental fees for these 41 claims. Please acknowledge receipt of these rental fees.

Sincerely,

Harvey W. Smith, E.M.
President

HWS/hm

Enclosures - hand carried

41 claims
\$ 4,100.00
Ka

PHOENIX, ARIZONA

AUG 29 10 23 AM '95

B.L.M. AZ STATE OFFICE

ENTERED IN COMPUTER

10/3/95
HWS

EXHIBIT "A"

The following lode mining claims are situate in Secs. 3, 4, 9, 10, 14 & 15, T.8 S., R.18 E., Gila & Salt River Meridian, Pinal County, Arizona. The claims were located June 26-29, 1995, recorded with the Pinal County Recorder on August 10, 1995. Copies of the location notices were recorded with the Bureau of Land Management, Phoenix, Arizona August 25, 1995.

<u>Claim Name</u>	<u>Pinal County Document Number</u>	<u>B.L.M. Ser. #</u>
CROW 1	1995-024676	A MC 335144
CROW 2	1995-024677	A MC 335145
CROW 3	1995-024678	A MC 335146
CROW 4	1995-024679	A MC 335147
CROW 5	1995-024680	A MC 335148
CROW 6	1995-024681	A MC 335149
CROW 7	1995-024682	A MC 335150
CROW 8	1995-024683	A MC 335151
CROW 9	1995-024684	A MC 335152
CROW 10	1995-024685	A MC 335153
CROW 11	1995-024686	A MC 335154
CROW 12	1995-024687	A MC 335155
CROW 13	1995-024688	A MC 335156
CROW 14	1995-024689	A MC 335157
CROW 15	1995-024690	A MC 335158
CROW 16	1995-024691	A MC 335159
CROW 17	1995-024692	A MC 335160
CROW 20	1995-024693	A MC 335161
CROW 21	1995-024694	A MC 335162
CROW 22	1995-024695	A MC 335163
CROW 23	1995-024696	A MC 335164
CROW 24	1995-024712	A MC 335165
CROW 25	1995-024713	A MC 335166
CROW 26	1995-024714	A MC 335167
SISKON 46	1995-024715	A MC 335168
SISKON 48	1995-024716	A MC 335169
SISKON 51	1995-024717	A MC 335170
SISKON 59	1995-024718	A MC 335171
SISKON 60	1995-024719	A MC 335172
SISKON 64	1995-024720	A MC 335173
SISKON 65	1995-024721	A MC 335174
SISKON 66	1995-024722	A MC 335175
SISKON 67	1995-024723	A MC 335176
SISKON 68	1995-024724	A MC 335177
SISKON 69	1995-024725	A MC 335178
SISKON 70	1995-024726	A MC 335179
SISKON 71	1995-024727	A MC 335180
SISKON 72	1995-024728	A MC 335181
C.C. 8	1995-024729	A MC 335182
C.C. 9	1995-024730	A MC 335183
C.C. 11	1995-024731	A MC 335184

RECEIVED
 B.L.M. ARIZONA OFFICE
 PINAL COUNTY, ARIZONA
 AUG 29 10 23 AM '95
 AUG 29 10 23 AM '95

ENTERED IN COMPUTER
 10/3/95
 ADL

UNITED STATES
DEPARTMENT OF THE INTERIOR
BUREAU OF LAND MANAGEMENT

RECEIPT AND ACCOUNTING ADVICE

NO. **2148070** 04

WG/AZ 08/29/95

Subject: CLAIM MAINTENANCE FEE 1996 (41) 2 26 13 4,100.00

Applicant:
DEL TIERRA ENG. & MINING INC
4330 N CIVIC CENTER STE 104
SCOTTSDALE AZ. 85251

Remitter: AMT (USA) INC
1760 E RIVER RD # 257
TUCSON AZ. 85718
CK. # 1098 520-577-5159

Assignor:

LEASE MANAGEMENT DATA NEW UPDATE PAYMENT

ORIGINAL SERIAL NO.	ASG.	TYPE	ST.	CTY.	FUND SYMBOL	ACRES/UNITS	RATE
AMC 335144, ET AL							

AMOUNT	ANV. DATE	EXP. DATE	BILL CYC.	S/C	DISTRICT	NEXT BILL	MISC. DATA	U of M	ACTUAL UNITS

ASSIGNMENT SERIAL NO.	ASG.	TYPE	ST.	CTY.	FUND SYMBOL	ACRES/UNITS	RATE

AMOUNT	ANV. DATE	EXP. DATE	BILL CYC.	S/C	DISTRICT	NEXT BILL	MISC. DATA	U of M	ACTUAL UNITS

APPLY REMITTANCE			
ACTION	FUND SYMBOL	CTY.	AMOUNT
FILING FEE			
RENTAL			
UNEARNED			
REFUND			
TOTAL			
AMOUNT DUE			

Remarks:

BY: _____ DATE: _____

Lease in Escrow?
 KGS?
 Auto Escalates?
 Auto Renew?

Of Interest?
 Operating Rights?
 Operator
 Bond Filed?

FOR MMS USE ONLY		
BILLEE	NUMBER	FOREST REFUGE
OCS SECTION		
CODE		

UNITED STATES
DEPARTMENT OF THE INTERIOR
BUREAU OF LAND MANAGEMENT

RECEIPT AND ACCOUNTING ADVICE

NO. **2148070** 04

WB/AZ 08/29/95

Subject: CLAIM MAINTENANCE FEE 1996 (41) 2 26 13 4,100.00

Applicant:
DEL TIERRA ENG. & MINING INC
4330 N CIVIC CENTER STE 104
SCOTTSDALE AZ. 85251

Remitter: AMT (USA) INC
1760 E RIVER RD # 257
TUCSON AZ. 85718
CK. # 1098 520-577-5159

Assignor:

LEASE MANAGEMENT DATA									
<input type="checkbox"/> NEW <input type="checkbox"/> UPDATE <input type="checkbox"/> PAYMENT									
ORIGINAL SERIAL NO.	ASG.	TYPE	ST.	CTY.	FUND SYMBOL			ACRES/UNITS	RATE
AMC 335144, ET AL									
AMOUNT	ANV. DATE	EXP. DATE	BILL CYC.	S/C	DISTRICT	NEXT BILL	MISC. DATA	U of M	ACTUAL UNITS
ASSIGNMENT SERIAL NO.	ASG.	TYPE	ST.	CTY.	FUND SYMBOL			ACRES/UNITS	RATE
AMOUNT	ANV. DATE	EXP. DATE	BILL CYC.	S/C	DISTRICT	NEXT BILL	MISC. DATA	U of M	ACTUAL UNITS

APPLY REMITTANCE			
ACTION	FUND SYMBOL	CTY.	AMOUNT
FILING FEE			
RENTAL			
UNEARNED			
REFUND			
TOTAL			
AMOUNT DUE			

Remarks:
AMC 335144 - 335184
SR

BY: _____ DATE: _____

Lease in Escrow?
 KGS?
 Auto Escalates?
 Auto Renew?

Of Interest?
 Operating Rights?
 Operator
 Bond Filed?

FOR MMS USE ONLY

BILLEE	FOREST REFUGE
NUMBER	
OCS SECTION	
CODE	

NOTICE!!

These documents have been scanned!

Do not place un-scanned documents beneath this notice!

Do not remove this notice from this file!

GPO Jacket No. 560-102
Print Order 61540
Rise Business Services, LLC
Job=AZ15 7/15/2019




Box Number= AZ15165



Claim Begin-End: AMC335144-AMC335184

5 Miscellaneous



AZ15165-10

AMC334171-AMC335144

PAULINE BROWN
LEGAL INSTRUMENTS EXAMINER
U.S. DEPARTMENT OF THE INTERIOR
BUREAU OF LAND MANAGEMENT
AZSO LANDS AND MINERALS ADJUDICATION
ONE NORTH CENTRAL AVE. SUITE 800
PHOENIX, AZ 85004-4427
Phone: 602-417-9360
Fax: 602-417-9490
Pauline_Brown@b



Joe Sandberg
<rjsgeo@gmail.com>
08/02/2011 02:24 PM

To paulinebrown@blm.gov
cc
bcc
Subject Re: Redhawk address

Pauline,
See attached.

Joe

On Tue, Aug 2, 2011 at 1:14 PM, <paulinebrown@blm.gov> wrote:
Please provide the AMC numbers associated with this message.

Thank you,
Pauline

Joe Sandberg
<rjsgeo@gmail.com>
> To
paulinebrown@blm.gov
08/02/2011 01:08 PM cc
Subject
Re: Redhawk address

Hi Pauline,
Redhawk has moved it's offices in San Manuel. The new address is 130 N.
Redington Rd. San Manuel, AZ 85631. Phone numbers are the same. Thanks.

Regards,
Joe Sandberg

On Thu, Jun 16, 2011 at 7:09 AM, <paulinebrown@blm.gov> wrote:
This is fine for now, but in the future, you can include your listing.

Thank you Kindly and have a nice day,

Pauline



BLMlist.xls

Amc 33845
78902
316095
335144
337099
342788
349069
352161
352300
371132
373192
408299
409378

	A	B	C	D	E	F	G
1			EXHIBIT A				
2							
3			BLM AMC	G&SR BM			
4	Claim Name	Owner of Record	Serial #	Twn	Rng	Section	
5	Granite Hill	Redhawk Copper, Inc	AMC 33873	8S	18E	11 SW1/4	1
6	American Eagle	Redhawk Copper, Inc	AMC 33893	8S	18E	11 SE1/4	2
7	Angusto Lode	Redhawk Copper, Inc	AMC 33894	8S	18E	10 SE1/4	3
8	Aurora	Redhawk Copper, Inc	AMC 33895	8S	18E	11 SW1/4	4
9	Camino Lode	Redhawk Copper, Inc	AMC 33904	8S	18E	10 SE1/4	5
10	Copper Cliff	Redhawk Copper, Inc	AMC 33951	8S	18E	11 NE1/4	6
11	Copper Reef No. 5	Redhawk Copper, Inc	AMC 33955	8S	18E	14 NW1/4	7
12	Copper Ridge	Redhawk Copper, Inc	AMC 33956	8S	18E	11 SE1/4	8
13	Copper Trail # 1	Redhawk Copper, Inc	AMC 33957	8S	18E	11 SE1/4	9
14	Copper Trail # 2	Redhawk Copper, Inc	AMC 33958	8S	18E	11 SE1/4	10
15	Copper Trail # 3	Redhawk Copper, Inc	AMC 33959	8S	18E	11 SE1/4	11
16	Copper Trail # 4	Redhawk Copper, Inc	AMC 33960	8S	18E	11 SE1/4	12
17	Fraction	Redhawk Copper, Inc	AMC 33961	8S	18E	11 SE1/4	13
18	Jupiter	Redhawk Copper, Inc	AMC 33964	8S	18E	14 NE1/4	14
19	Kimbro	Redhawk Copper, Inc	AMC 33965	8S	18E	11 NW1/4	15
20	Kimbro Eastern	Redhawk Copper, Inc	AMC 33966	8S	18E	11 NW1/4	16
21	Mars	Redhawk Copper, Inc	AMC 33968	8S	18E	14 NE1/4	17
22	North Star	Redhawk Copper, Inc	AMC 33986	8S	18E	11 SW1/4	18
23	Siskon No. 34	Redhawk Copper, Inc	AMC 34022	8S	18E	10 SE1/4	19
24	Siskon No. 35	Redhawk Copper, Inc	AMC 34023	8S	18E	10 SE1/4	20
25	Siskon No. 36	Redhawk Copper, Inc	AMC 34024	8S	18E	11 SW1/4	21
26	Siskon No. 37	Redhawk Copper, Inc	AMC 34025	8S	18E	10 SE1/4	22
27	Siskon No. 38	Redhawk Copper, Inc	AMC 34026	8S	18E	15 NE1/4	23
28	Siskon No. 39	Redhawk Copper, Inc	AMC 34027	8S	18E	14 NW1/4	24
29	Siskon No. 41	Redhawk Copper, Inc	AMC 34029	8S	18E	14 NW1/4	25
30	Siskon No. 52	Redhawk Copper, Inc	AMC 34036	8S	18E	14 NW1/4	26
31	Siskon No. 54	Redhawk Copper, Inc	AMC 34038	8S	18E	10 SE1/4	27
32	Siskon No. 55	Redhawk Copper, Inc	AMC 34039	8S	18E	10 SE1/4	28
33	Siskon No. 82	Redhawk Copper, Inc	AMC 34066	8S	18E	14 NW1/4	29
34	Siskon No. 88	Redhawk Copper, Inc	AMC 34071	8S	18E	14 NW1/4	30
35	Velasquez	Redhawk Copper, Inc	AMC 34072	8S	18E	11 SW1/4	31
36	Velasquez Fraction	Redhawk Copper, Inc	AMC 34073	8S	18E	11 NW1/4	32
37	Velasquez Wedge	Redhawk Copper, Inc	AMC 34074	8S	18E	11 SW1/4	33
38	Venus	Redhawk Copper, Inc	AMC 34075	8S	18E	10 SE1/4	34
39	Zella A	Redhawk Copper, Inc	AMC 79732	8S	18E	3 SE1/4	35
40	Center Star	Redhawk Copper, Inc	AMC 316095	8S	18E	11, 12, 1, 2	36
41	Navajo No. 7	Redhawk Copper, Inc	AMC 316096	8S	18E	10 NW1/4	37
42	Navajo No. 8	Redhawk Copper, Inc	AMC 316097	8S	18E	10 SW1/4	38
43	C.C. 12	Redhawk Copper, Inc	AMC 316098	8S	18E	10 NE1/4	39
44	Mary #1	Redhawk Copper, Inc	AMC 316100	8S	18E	11 NW1/4	40
45	Whippoorwill	Redhawk Copper, Inc	AMC 316101	8S	18E	11 NE1/4	41
46	Redondo	Redhawk Copper, Inc	AMC 316102	8S	18E	11 NE1/4	42
47	Paloma	Redhawk Copper, Inc	AMC 316103	8S	18E	11 NW1/4	43
48	Paloma Fraction	Redhawk Copper, Inc	AMC 316104	8S	18E	11 NW1/4	44
49	Morningside	Redhawk Copper, Inc	AMC 316105	8S	18E	14 NW1/4	45
50	Minnesota	Redhawk Copper, Inc	AMC 316106	8S	18E	11 NW1/4	46
51	Middle March	Redhawk Copper, Inc	AMC 316107	8S	18E	11 NE1/4	47
52	Lone Trail	Redhawk Copper, Inc	AMC 316108	8S	18E	11 NE1/4	48
53	Jay Bird	Redhawk Copper, Inc	AMC 316109	8S	18E	11 NE1/4	49

	A	B	C	D	E	F	G
54	Hercules	Redhawk Copper, Inc	AMC 316110	8S	18E	11 NE1/4	50
55	H-N Fraction 1	Redhawk Copper, Inc	AMC 316111	8S	18E	10 NE1/4	51
56	Clark No. 1	Redhawk Copper, Inc	AMC 316112	8S	18E	12 SW1/4	52
57	Copper Reef No. 2	Redhawk Copper, Inc	AMC 316113	8S	18E	14 NE1/4	53
58	Copper Reef No. 3	Redhawk Copper, Inc	AMC 316114	8S	18E	14 SW1/4	54
59	Copper Reef No. 4	Redhawk Copper, Inc	AMC 316115	8S	18E	14 NW1/4	55
60	North Star No. 1	Redhawk Copper, Inc	AMC 316116	8S	18E	14 SW1/4	56
61	North Star No. 2	Redhawk Copper, Inc	AMC 316117	8S	18E	14, 15	57
62	North Star No. 3	Redhawk Copper, Inc	AMC 316118	8S	18E	14, 15	58
63	Buzzard No. 1	Redhawk Copper, Inc	AMC 316119	8S	18E	11 NW1/4	59
64	Buzzard No. 2	Redhawk Copper, Inc	AMC 316120	8S	18E	11 NW1/4	60
65	Buzzard No. 3	Redhawk Copper, Inc	AMC 316121	8S	18E	11 NW1/4	61
66	Buzzard No. 4	Redhawk Copper, Inc	AMC 316122	8S	18E	11 NW1/4	62
67	Buzzard No. 5	Redhawk Copper, Inc	AMC 316123	8S	18E	11 NE1/4	63
68	Buzzard No. 6	Redhawk Copper, Inc	AMC 316124	8S	18E	11 NE1/4	64
69	Buzzard No. 7	Redhawk Copper, Inc	AMC 316125	8S	18E	11 NE1/4	65
70	Albatross No. 1	Redhawk Copper, Inc	AMC 316126	8S	18E	11, 12	66
71	Albatross No. 2	Redhawk Copper, Inc	AMC 316127	8S	18E	12 SW1/4	67
72	Albatross No. 3	Redhawk Copper, Inc	AMC 316128	8S	18E	11, 12	68
73	Albatross No. 4	Redhawk Copper, Inc	AMC 316129	8S	18E	12 SW1/4	69
74	Albatross No. 5	Redhawk Copper, Inc	AMC 316130	8S	18E	11, 12	70
75	Albatross No. 6	Redhawk Copper, Inc	AMC 316131	8S	18E	12 NW1/4	71
76	Albatross No. 7	Redhawk Copper, Inc	AMC 316132	8S	18E	11, 12	72
77	Albatross No. 8	Redhawk Copper, Inc	AMC 316133	8S	18E	12 NW1/4	73
78	Albatross No. 17	Redhawk Copper, Inc	AMC 316134	8S	18E	11, 12	74
79	Siskon No. 40	Redhawk Copper, Inc	AMC 316135	8S	18E	15 NE1/4	75
80	Siskon No. 42	Redhawk Copper, Inc	AMC 316136	8S	18E	14, 15	76
81	Siskon No. 44	Redhawk Copper, Inc	AMC 316137	8S	18E	14, 15	77
82	Siskon No. 53	Redhawk Copper, Inc	AMC 316138	8S	18E	10 SE1/4	78
83	Siskon No. 56	Redhawk Copper, Inc	AMC 316139	8S	18E	10 SE1/4	79
84	Siskon No. 57	Redhawk Copper, Inc	AMC 316140	8S	18E	15 NE1/4	80
85	Siskon No. 58	Redhawk Copper, Inc	AMC 316141	8S	18E	15 NE1/4	81
86	Siskon No. 83	Redhawk Copper, Inc	AMC 316142	8S	18E	14, 15	82
87	Siskon No. 84	Redhawk Copper, Inc	AMC 316143	8S	18E	14, 15	83
88	Siskon No. 85	Redhawk Copper, Inc	AMC 316144	8S	18E	14 SW1/4	84
89	Siskon No. 87	Redhawk Copper, Inc	AMC 316145	8S	18E	14 SW1/4	85
90	Crow 1	Redhawk Copper, Inc	AMC 335144	8S	18E	9 SE1/4	86
91	Crow 2	Redhawk Copper, Inc	AMC 335145	8S	18E	9 SE1/4	87
92	Crow 3	Redhawk Copper, Inc	AMC 335146	8S	18E	9 SE1/4	88
93	Crow 4	Redhawk Copper, Inc	AMC 335147	8S	18E	9 SE1/4	89
94	Crow 5	Redhawk Copper, Inc	AMC 335148	8S	18E	9 SE1/4	90
95	Crow 6	Redhawk Copper, Inc	AMC 335149	8S	18E	9 SE1/4	91
96	Crow 7	Redhawk Copper, Inc	AMC 335150	8S	18E	9 NE1/4	92
97	Crow 8	Redhawk Copper, Inc	AMC 335151	8S	18E	9 NE1/4	93
98	Crow 9	Redhawk Copper, Inc	AMC 335152	8S	18E	9 NE1/4	94
99	Crow 10	Redhawk Copper, Inc	AMC 335153	8S	18E	9 NE1/4	95
100	Crow 11	Redhawk Copper, Inc	AMC 335154	8S	18E	9 NE1/4	96
101	Crow 12	Redhawk Copper, Inc	AMC 335155	8S	18E	9 NE1/4	97
102	Crow 13	Redhawk Copper, Inc	AMC 335156	8S	18E	9, 4	98
103	Crow 14	Redhawk Copper, Inc	AMC 335157	8S	18E	9, 4	99
104	Crow 15	Redhawk Copper, Inc	AMC 335158	8S	18E	4 SE1/4	100
105	Crow 16	Redhawk Copper, Inc	AMC 335159	8S	18E	4 SE1/4	101
106	Crow 17	Redhawk Copper, Inc	AMC 335160	8S	18E	9 SE1/4	102

	A	B	C	D	E	F	G
107	Crow 20	Redhawk Copper, Inc	AMC 335161	8S	18E	10 SW1/4	103
108	Crow 21	Redhawk Copper, Inc	AMC 335162	8S	18E	10 SW1/4	104
109	Crow 22	Redhawk Copper, Inc	AMC 335163	8S	18E	10 NE1/4	105
110	Crow 23	Redhawk Copper, Inc	AMC 335164	8S	18E	10 NE1/4	106
111	Crow 24	Redhawk Copper, Inc	AMC 335165	8S	18E	10 NE1/4	107
112	Crow 25	Redhawk Copper, Inc	AMC 335166	8S	18E	3 SW1/4	108
113	Crow 26	Redhawk Copper, Inc	AMC 335167	8S	18E	3 SW1/4	109
114	Siskon No. 46	Redhawk Copper, Inc	AMC 335168	8S	18E	15 NE1/4	110
115	Siskon No. 48	Redhawk Copper, Inc	AMC 335169	8S	18E	15 SE1/4	111
116	Siskon No. 51	Redhawk Copper, Inc	AMC 335170	8S	18E	14 SW1/4	112
117	Siskon No. 59	Redhawk Copper, Inc	AMC 335171	8S	18E	15 NE1/4	113
118	Siskon No. 60	Redhawk Copper, Inc	AMC 335172	8S	18E	15 NE1/4	114
9	Siskon No. 64	Redhawk Copper, Inc	AMC 335173	8S	18E	10 SW1/4	115
0	Siskon 65	Redhawk Copper, Inc	AMC 335174	8S	18E	10 SW1/4	116
1	Siskon 66	Redhawk Copper, Inc	AMC 335175	8S	18E	10 SW1/4	117
122	Siskon 67	Redhawk Copper, Inc	AMC 335176	8S	18E	10 SW1/4	118
123	Siskon 68	Redhawk Copper, Inc	AMC 335177	8S	18E	10 SW1/4	119
124	Siskon 69	Redhawk Copper, Inc	AMC 335178	8S	18E	10 SW1/4	120
125	Siskon 70	Redhawk Copper, Inc	AMC 335179	8S	18E	10 SW1/4	121
126	Siskon 71	Redhawk Copper, Inc	AMC 335180	8S	18E	10 SW1/4	122
127	Siskon 72	Redhawk Copper, Inc	AMC 335181	8S	18E	15 NW1/4	123
128	C.C. 8	Redhawk Copper, Inc	AMC 335182	8S	18E	10 NW1/4	124
129	C.C. 9	Redhawk Copper, Inc	AMC 335183	8S	18E	10 NW1/4	125
130	C.C. 11	Redhawk Copper, Inc	AMC 335184	8S	18E	10 NW1/4	126
131	Swallow 1	Redhawk Copper, Inc	AMC 337099	8S	18E	9 SE1/4	127
132	Swallow 2	Redhawk Copper, Inc	AMC 337100	8S	18E	9 NW1/4	128
133	Swallow 3	Redhawk Copper, Inc	AMC 337101	8S	18E	9 NW1/4	129
134	Swallow 4	Redhawk Copper, Inc	AMC 337102	8S	18E	9 NE1/4	130
135	Swallow 5	Redhawk Copper, Inc	AMC 337103	8S	18E	9 NW1/4	131
136	Swallow 6	Redhawk Copper, Inc	AMC 337104	8S	18E	9 NE1/4	132
137	Swallow 7	Redhawk Copper, Inc	AMC 337105	8S	18E	9 NE1/4	133
138	Hawk #1	Redhawk Copper, Inc	AMC 342788	8S	18E	3 SE1/4	134
139	Hawk #2	Redhawk Copper, Inc	AMC 342789	8S	18E	3 SE1/4	135
140	Hawk #3	Redhawk Copper, Inc	AMC 342790	8S	18E	3 NE1/4	136
141	Hawk #4	Redhawk Copper, Inc	AMC 342791	8S	18E	3 NE1/4	137
142	Hawk #5	Redhawk Copper, Inc	AMC 342792	8S	18E	3 NE1/4	138
143	Hawk #6	Redhawk Copper, Inc	AMC 342793	8S	18E	3 NE1/4	139
144	Hawk #7	Redhawk Copper, Inc	AMC 342794	8S	18E	3 NE1/4	140
145	Hawk #8	Redhawk Copper, Inc	AMC 342795	8S	18E	3 SW1/4	141
146	Hawk #9	Redhawk Copper, Inc	AMC 342796	8S	18E	3 SW1/4	142
147	Hawk #10	Redhawk Copper, Inc	AMC 342797	8S	18E	3 SW1/4	143
148	Hawk #11	Redhawk Copper, Inc	AMC 342798	8S	18E	3 NW1/4	144
149	Hawk #12	Redhawk Copper, Inc	AMC 342799	8S	18E	3 NW1/4	145
150	Hawk #13	Redhawk Copper, Inc	AMC 342800	8S	18E	3 NW1/4	146
151	Hawk #14	Redhawk Copper, Inc	AMC 342801	8S	18E	4 NE1/4	147
152	Hawk #15	Redhawk Copper, Inc	AMC 342802	8S	18E	4 NE1/4	148
153	Chapo #1	Redhawk Copper, Inc	AMC 349078	8S	18E	14 SW1/4	149
154	Wren 1	Redhawk Copper, Inc	AMC 352161	8S	18E	15 NW1/4	150
155	Wren 2	Redhawk Copper, Inc	AMC 352162	8S	18E	15 NW1/4	151
156	Wren 3	Redhawk Copper, Inc	AMC 352163	8S	18E	15 NW1/4	152
157	Parrot 1	Redhawk Copper, Inc	AMC 352164	8S	18E	1 NW1/4	153
158	Parrot 2	Redhawk Copper, Inc	AMC 352165	8S	18E	1 NW1/4	154
159	Parrot 3	Redhawk Copper, Inc	AMC 352166	8S	18E	1 NW1/4	155

	A	B	C	D	E	F	G
160	Parrot 4	Redhawk Copper, Inc	AMC 352167	8S	18E	1 NW1/4	156
161	Parrot 5	Redhawk Copper, Inc	AMC 352168	8S	18E	1 NW1/4	157
162	Parrot 6	Redhawk Copper, Inc	AMC 352169	8S	18E	1 NW1/4	158
163	Parrot 7	Redhawk Copper, Inc	AMC 352170	8S	18E	1 SW1/4	159
164	Parrot 8	Redhawk Copper, Inc	AMC 352171	8S	18E	1 SW1/4	160
165	Parrot 9	Redhawk Copper, Inc	AMC 352172	8S	18E	1 SW1/4	161
166	Parrot 10	Redhawk Copper, Inc	AMC 352173	8S	18E	1 SW1/4	162
167	Parrot 11	Redhawk Copper, Inc	AMC 352174	8S	18E	1 SW1/4	163
168	Parrot 12	Redhawk Copper, Inc	AMC 352175	8S	18E	1 SW1/4	164
169	Buzzard No. 8	Redhawk Copper, Inc	AMC 352176	8S	18E	11 NE1/4	165
170	PF	Redhawk Copper, Inc	AMC 352300	8S	18E	11 NW1/4	166
171	NS #1	Redhawk Copper, Inc	AMC 352301	8S	18E	14 SW1/4	167
172	WREN-4	Redhawk Copper, Inc	AMC 371132	8S	18E	14 SE1/4	168
173	WREN-5	Redhawk Copper, Inc	AMC 371133	8S	18E	14 SE1/4	169
174	WREN-6	Redhawk Copper, Inc	AMC 371134	8S	18E	14 SE1/4	170
175	WREN-7	Redhawk Copper, Inc	AMC 371135	8S	18E	14 SE1/4	171
176	WREN-8	Redhawk Copper, Inc	AMC 371136	8S	18E	14 NE1/4	172
177	WREN-9	Redhawk Copper, Inc	AMC 371137	8S	18E	15 SE1/4	173
178	WREN-10	Redhawk Copper, Inc	AMC 371138	8S	18E	15 SE1/4	174
179	WREN-11	Redhawk Copper, Inc	AMC 371139	8S	18E	15 SE1/4	175
180	WREN-12	Redhawk Copper, Inc	AMC 371140	8S	18E	15 SE1/4	176
181	WREN-13	Redhawk Copper, Inc	AMC 371141	8S	18E	15 SE1/4	177
182	WREN-14	Redhawk Copper, Inc	AMC 371142	8S	18E	15 SE1/4	178
183	WREN-15	Redhawk Copper, Inc	AMC 371143	8S	18E	15 SE1/4	179
184	WREN-16	Redhawk Copper, Inc	AMC 371144	8S	18E	15 SE1/4	180
185	WREN-17	Redhawk Copper, Inc	AMC 371145	8S	18E	15 SW1/4	181
186	WREN-18	Redhawk Copper, Inc	AMC 371146	8S	18E	15 NW1/4	182
187	WREN-19	Redhawk Copper, Inc	AMC 371147	8S	18E	15 NW1/4	183
188	WREN-20	Redhawk Copper, Inc	AMC 371148	8S	18E	15 NW1/4	184
189	WREN-21	Redhawk Copper, Inc	AMC 371149	8S	18E	15 NW1/4	185
190	WREN-22	Redhawk Copper, Inc	AMC 371150	8S	18E	9 SE1/4	186
191	WREN-23	Redhawk Copper, Inc	AMC 371151	8S	18E	9 SE1/4	187
192	WREN-24	Redhawk Copper, Inc	AMC 371152	8S	18E	9 SE1/4	188
193	WREN-44	Redhawk Copper, Inc	AMC 371153	8S	18E	3 NW1/4	189
194	WREN-45	Redhawk Copper, Inc	AMC 371154	8S	18E	3 NW1/4	190
195	WREN-46	Redhawk Copper, Inc	AMC 371155	8S	18E	3 NW1/4	191
196	WREN-47	Redhawk Copper, Inc	AMC 371156	8S	18E	3 NW1/4	192
197	WREN-48	Redhawk Copper, Inc	AMC 371157	8S	18E	3 NE1/4	193
198	WREN-49	Redhawk Copper, Inc	AMC 371158	8S	18E	3 NE1/4	194
199	WREN-50	Redhawk Copper, Inc	AMC 371159	8S	18E	3 NE1/4	195
200	WREN-51	Redhawk Copper, Inc	AMC 371160	8S	18E	3 NE1/4	196
201	WREN-52	Redhawk Copper, Inc	AMC 371161	8S	18E	3 NE1/4	197
202	WREN-25	Redhawk Copper, Inc	AMC 373192	8S	18E	4 SW1/4	198
203	WREN-26	Redhawk Copper, Inc	AMC 373193	8S	18E	4 SW1/4	199
204	WREN-27	Redhawk Copper, Inc	AMC 373194	8S	18E	4 SW1/4	200
205	WREN-28	Redhawk Copper, Inc	AMC 373195	8S	18E	4 SW1/4	201
206	WREN-29	Redhawk Copper, Inc	AMC 373196	8S	18E	4 SW1/4	202
207	WREN-30	Redhawk Copper, Inc	AMC 373197	8S	18E	4 SW1/4	203
208	WREN-31	Redhawk Copper, Inc	AMC 373198	8S	18E	4 SW1/4	204
209	WREN-32	Redhawk Copper, Inc	AMC 373199	8S	18E	4 NE1/4	205
210	WREN-33	Redhawk Copper, Inc	AMC 373200	8S	18E	4 NE1/4	206
211	WREN-34	Redhawk Copper, Inc	AMC 373201	8S	18E	4 NE1/4	207
212	WREN-35	Redhawk Copper, Inc	AMC 373202	8S	18E	4 NW1/4	208

	A	B	C	D	E	F	G
213	WREN-36	Redhawk Copper, Inc	AMC 373203	8S	18E	4 NW1/4	209
214	WREN-37	Redhawk Copper, Inc	AMC 373204	8S	18E	4 NW1/4	210
215	WREN-38	Redhawk Copper, Inc	AMC 373205	8S	18E	4 NW1/4	211
216	WREN-39	Redhawk Copper, Inc	AMC 373206	8S	18E	4 NE1/4	212
217	WREN-40	Redhawk Copper, Inc	AMC 373207	8S	18E	4 NE1/4	213
218	WREN-41	Redhawk Copper, Inc	AMC 373208	8S	18E	4 NE1/4	214
219	WREN-42	Redhawk Copper, Inc	AMC 373209	8S	18E	4 NE1/4	215
220	WREN-43	Redhawk Copper, Inc	AMC 373210	8S	18E	4 NE1/4	216
221	NCC 1	Redhawk Copper, Inc	AMC408299	7S	18E		31 217
222	NCC 2	Redhawk Copper, Inc	AMC408300	7S	18E		31 218
223	NCC 3	Redhawk Copper, Inc	AMC408301	7S	18E		31 219
224	NCC 4	Redhawk Copper, Inc	AMC408302	7S	18E		31 220
225	NCC 5	Redhawk Copper, Inc	AMC408303	7S	18E		31 221
226	NCC 6	Redhawk Copper, Inc	AMC408304	7S	18E		31 222
227	NCC 7	Redhawk Copper, Inc	AMC408305	7S	18E		31 223
228	NCC 8	Redhawk Copper, Inc	AMC408306	7S	18E		31 224
229	NCC 9	Redhawk Copper, Inc	AMC408307	7S	18E		31 225
230	NCC 10	Redhawk Copper, Inc	AMC408308	7S	18E		31 226
231	NCC 11	Redhawk Copper, Inc	AMC408309	7S	18E		31 227
232	NCC 12	Redhawk Copper, Inc	AMC408310	7S	18E		31 228
233	NCC 13	Redhawk Copper, Inc	AMC408311	7S	18E		31 229
234	NCC 14	Redhawk Copper, Inc	AMC408312	7S	18E		31 230
235	NCC 15	Redhawk Copper, Inc	AMC408313	7S	18E		31 231
236	NCC 16	Redhawk Copper, Inc	AMC408314	7S	18E		31 232
237	NCC 17	Redhawk Copper, Inc	AMC408315	7S	18E		31 233
238	NCC 18	Redhawk Copper, Inc	AMC408316	7S	18E		31 234
239	NCC 19	Redhawk Copper, Inc	AMC408317	7S	18E		31 235
240	NCC 20	Redhawk Copper, Inc	AMC408318	7S	18E		31 236
241	NCC 49	Redhawk Copper, Inc	AMC408319	7S	18E		30 237
242	NCC 50	Redhawk Copper, Inc	AMC408320	7S	18E		30 238
243	NCC 51	Redhawk Copper, Inc	AMC408321	7S	18E		30 239
244	NCC 52	Redhawk Copper, Inc	AMC408322	7S	18E		30 240
245	NCC 90	Redhawk Copper, Inc	AMC408323	7S	18E		19 241
246	NCC 91	Redhawk Copper, Inc	AMC408324	7S	18E		19 242
247	NCC 92	Redhawk Copper, Inc	AMC408325	7S	18E		19 243
248	NCC 100	Redhawk Copper, Inc	AMC408326	7S	18E		19 244
249	NCC 101	Redhawk Copper, Inc	AMC408327	7S	18E		19 245
250	NCC 102	Redhawk Copper, Inc	AMC408328	7S	18E		19 246
251	NCC 93	Redhawk Copper, Inc	AMC408329	7S	18E		18 247
252	NCC 94	Redhawk Copper, Inc	AMC408330	7S	18E		18 248
253	NCC 95	Redhawk Copper, Inc	AMC408331	7S	18E		18 249
254	NCC 96	Redhawk Copper, Inc	AMC408332	7S	18E		18 250
255	NCC 97	Redhawk Copper, Inc	AMC408333	7S	18E		18 251
256	NCC 98	Redhawk Copper, Inc	AMC408334	7S	18E		18 252
257	NCC 99	Redhawk Copper, Inc	AMC408335	7S	18E		18 253
258	NCC 103	Redhawk Copper, Inc	AMC408336	7S	18E		18 254
259	NCC 104	Redhawk Copper, Inc	AMC408337	7S	18E		18 255
260	NCC 105	Redhawk Copper, Inc	AMC408338	7S	18E		18 256
261	NCC 106	Redhawk Copper, Inc	AMC408339	7S	18E		18 257
262	NCC 107	Redhawk Copper, Inc	AMC408340	7S	18E		18 258
263	NCC 108	Redhawk Copper, Inc	AMC408341	7S	18E		18 259
264	NCC 109	Redhawk Copper, Inc	AMC408342	7S	18E		18 260
265	NCC 110	Redhawk Copper, Inc	AMC408343	7S	18E		18 261

	A	B	C	D	E	F	G
266	NCC 111	Redhawk Copper, Inc	AMC408344	7S	18E		18 262
267	NCC 112	Redhawk Copper, Inc	AMC408345	7S	18E		18 263
268	NCC 113	Redhawk Copper, Inc	AMC408346	7S	18E		18 264
269	NCC 114	Redhawk Copper, Inc	AMC408347	7S	18E		18 265
270	NCC 115	Redhawk Copper, Inc	AMC408348	7S	18E		18 266
271	NCC 116	Redhawk Copper, Inc	AMC408349	7S	18E		18 267
272	NCC 117	Redhawk Copper, Inc	AMC408350	7S	18E		18 268
273	NCC 118	Redhawk Copper, Inc	AMC408351	7S	18E		18 269
274	NCC 119	Redhawk Copper, Inc	AMC408352	7S	18E		18 270
275	NCC 120	Redhawk Copper, Inc	AMC408353	7S	18E		18 271
276	NCC 121	Redhawk Copper, Inc	AMC408354	7S	18E		18 272
277	NCC 122	Redhawk Copper, Inc	AMC408355	7S	18E		18 273
278	NCC 123	Redhawk Copper, Inc	AMC408356	7S	18E		18 274
279	NCC 124	Redhawk Copper, Inc	AMC408357	7S	18E		18 275
280	NCC 125	Redhawk Copper, Inc	AMC408358	7S	18E		18 276
281	NCC 126	Redhawk Copper, Inc	AMC408359	7S	18E		18 277
282	NCC 127	Redhawk Copper, Inc	AMC408360	7S	18E		18 278
283	NCC 128	Redhawk Copper, Inc	AMC408361	7S	18E		18 279
284	NCC 129	Redhawk Copper, Inc	AMC408362	7S	18E		18 280
285	NCC 130	Redhawk Copper, Inc	AMC408363	7S	18E		18 281
286	NCC 131	Redhawk Copper, Inc	AMC408364	7S	18E		18 282
287	NCC 132	Redhawk Copper, Inc	AMC408365	7S	18E		18 283
288	NCC 232	Redhawk Copper, Inc	AMC408366	7S	18E		17 284
289	NCC 233	Redhawk Copper, Inc	AMC408367	7S	18E		17 285
290	NCC 234	Redhawk Copper, Inc	AMC408368	7S	18E		17 286
291	NCC 235	Redhawk Copper, Inc	AMC408369	7S	18E		17 287
292	NCC 241	Redhawk Copper, Inc	AMC408370	7S	18E		17 288
293	NCC 242	Redhawk Copper, Inc	AMC408371	7S	18E		17 289
294	NCC 243	Redhawk Copper, Inc	AMC408372	7S	18E		17 290
295	NCC 244	Redhawk Copper, Inc	AMC408373	7S	18E		17 291
296	NCC 245	Redhawk Copper, Inc	AMC408374	7S	18E		17 292
297	NCC 246	Redhawk Copper, Inc	AMC408375	7S	18E		17 293
298	NCC 247	Redhawk Copper, Inc	AMC408376	7S	18E		17 294
299	NCC 248	Redhawk Copper, Inc	AMC408377	7S	18E		17 295
300	NCC 272	Redhawk Copper, Inc	AMC408378	7S	18E		28 296
301	NCC 273	Redhawk Copper, Inc	AMC408379	7S	18E		28 297
302	NCC 274	Redhawk Copper, Inc	AMC408380	7S	18E		28 298
303	NCC 275	Redhawk Copper, Inc	AMC408381	7S	18E		28 299
304	NCC 276	Redhawk Copper, Inc	AMC408382	7S	18E		28 300
305	NCC 293	Redhawk Copper, Inc	AMC408383	7S	18E		28 301
306	NCC 294	Redhawk Copper, Inc	AMC408384	7S	18E		28 302
307	NCC 295	Redhawk Copper, Inc	AMC408385	7S	18E		28 303
308	NCC 296	Redhawk Copper, Inc	AMC408386	7S	18E		28 304
309	NCC 297	Redhawk Copper, Inc	AMC408387	7S	18E		28 305
310	NCC 298	Redhawk Copper, Inc	AMC408388	7S	18E		28 306
311	NCC 299	Redhawk Copper, Inc	AMC408389	7S	18E		28 307
312	NCC 300	Redhawk Copper, Inc	AMC408390	7S	18E		28 308
313	NCC 301	Redhawk Copper, Inc	AMC408391	7S	18E		28 309
314	NCC 302	Redhawk Copper, Inc	AMC408392	7S	18E		28 310
315	NCC 319	Redhawk Copper, Inc	AMC408393	7S	18E		28 311
316	NCC 320	Redhawk Copper, Inc	AMC408394	7S	18E		28 312
317	NCC 321	Redhawk Copper, Inc	AMC408395	7S	18E		28 313
318	NCC 322	Redhawk Copper, Inc	AMC408396	7S	18E		28 314

	A	B	C	D	E	F	G
531	NCC 741	Redhawk Copper, Inc	AMC408609	7S	17E	10	527
532	NCC 742	Redhawk Copper, Inc	AMC408610	7S	17E	10	528
533	NCC 743	Redhawk Copper, Inc	AMC408611	7S	17E	10	529
534	NCC 21	Redhawk Copper, Inc	AMC408612	7S	18E	31	530
535	NCC 22	Redhawk Copper, Inc	AMC408613	7S	18E	31	531
536	NCC 23	Redhawk Copper, Inc	AMC408614	7S	18E	31	532
537	NCC 24	Redhawk Copper, Inc	AMC408615	7S	18E	31	533
538	NCC 25	Redhawk Copper, Inc	AMC408616	7S	18E	31	534
539	NCC 26	Redhawk Copper, Inc	AMC408617	7S	18E	31	535
540	NCC 27	Redhawk Copper, Inc	AMC408618	7S	18E	31	536
541	NCC 28	Redhawk Copper, Inc	AMC408619	7S	18E	31	537
542	NCC 29	Redhawk Copper, Inc	AMC408620	7S	18E	31	538
543	NCC 30	Redhawk Copper, Inc	AMC408621	7S	18E	31	539
544	NCC 31	Redhawk Copper, Inc	AMC408622	7S	18E	31	540
545	NCC 32	Redhawk Copper, Inc	AMC408623	7S	18E	31	541
546	NCC 33	Redhawk Copper, Inc	AMC408624	7S	18E	31	542
547	NCC 34	Redhawk Copper, Inc	AMC408625	7S	18E	31	543
548	NCC 35	Redhawk Copper, Inc	AMC408626	7S	18E	31	544
549	NCC 36	Redhawk Copper, Inc	AMC408627	7S	18E	31	545
550	NCC 37	Redhawk Copper, Inc	AMC408628	7S	18E	31	546
551	NCC 38	Redhawk Copper, Inc	AMC408629	7S	18E	31	547
552	NCC 39	Redhawk Copper, Inc	AMC408630	7S	18E	31	548
553	NCC 40	Redhawk Copper, Inc	AMC408631	7S	18E	31	549
554	NCC 236	Redhawk Copper, Inc	AMC409378	7S	18E	17	550
555	NCC 237	Redhawk Copper, Inc	AMC409379	7S	18E	17	551
556	NCC 375	Redhawk Copper, Inc	AMC409380	7S	18E	35	552
557	NCC 376	Redhawk Copper, Inc	AMC409381	7S	18E	35	553
558	NCC 377	Redhawk Copper, Inc	AMC409382	7S	18E	35	554
559	NCC 378	Redhawk Copper, Inc	AMC409383	7S	18E	35	555
560	NCC 379	Redhawk Copper, Inc	AMC409384	7S	18E	35	556
561	NCC 380	Redhawk Copper, Inc	AMC409385	7S	18E	35	557
562	NCC 381	Redhawk Copper, Inc	AMC409386	7S	18E	35	558
563	NCC 382	Redhawk Copper, Inc	AMC409387	7S	18E	35	559
564	NCC 383	Redhawk Copper, Inc	AMC409388	7S	18E	35	560
565	NCC 384	Redhawk Copper, Inc	AMC409389	7S	18E	35	561
566	NCC 385	Redhawk Copper, Inc	AMC409390	7S	18E	35	562
567	NCC 386	Redhawk Copper, Inc	AMC409391	7S	18E	35	563
568	NCC 387	Redhawk Copper, Inc	AMC409392	7S	18E	35	564
569	NCC 388	Redhawk Copper, Inc	AMC409393	7S	18E	35	565
570	NCC 389	Redhawk Copper, Inc	AMC409394	7S	18E	35	566
571	NCC 390	Redhawk Copper, Inc	AMC409395	7S	18E	35	567
572	NCC 391	Redhawk Copper, Inc	AMC409396	7S	18E	35	568
573	NCC 392	Redhawk Copper, Inc	AMC409397	7S	18E	35	569
574	NCC 411	Redhawk Copper, Inc	AMC409398	7S	18E	35	570
575	NCC 412	Redhawk Copper, Inc	AMC409399	7S	18E	35	571
576	NCC 413	Redhawk Copper, Inc	AMC409400	7S	18E	35	572
577	NCC 414	Redhawk Copper, Inc	AMC409401	7S	18E	35	573
578	NCC 415	Redhawk Copper, Inc	AMC409402	7S	18E	35	574
579	NCC 416	Redhawk Copper, Inc	AMC409403	7S	18E	35	575
580	NCC 417	Redhawk Copper, Inc	AMC409404	7S	18E	35	576
581	NCC 418	Redhawk Copper, Inc	AMC409405	7S	18E	35	577
582	NCC 419	Redhawk Copper, Inc	AMC409406	7S	18E	35	578
583	NCC 420	Redhawk Copper, Inc	AMC409407	7S	18E	35	579

	A	B	C	D	E	F	G
584	NCC 421	Redhawk Copper, Inc	AMC409408	7S	18E	35	580
585	NCC 422	Redhawk Copper, Inc	AMC409409	7S	18E	35	581
586	NCC 423	Redhawk Copper, Inc	AMC409410	7S	18E	35	582
587	NCC 424	Redhawk Copper, Inc	AMC409411	7S	18E	35	583
588	NCC 425	Redhawk Copper, Inc	AMC409412	7S	18E	35	584
589	NCC 426	Redhawk Copper, Inc	AMC409413	7S	18E	35	585
590	NCC 427	Redhawk Copper, Inc	AMC409414	7S	18E	35	586
591	NCC 428	Redhawk Copper, Inc	AMC409415	7S	18E	35	587
592	under lease to Redhawk Copper, Inc.						
593	Moose #2	D&G Mining	AMC 33973	8S	18E	11 SE1/4	1
594	Moose #4	D&G Mining	AMC 33974	8S	18E	11 SE1/4	2
595	Moose #6	D&G Mining	AMC 33975	8S	18E	11 SE1/4	3
596	Moose #8	D&G Mining	AMC 33976	8S	18E	11 SE1/4	4

→ ADDRESSES CANNOT BE CHANGED.
DOES NOT BELONG TO RED HAWK COPPER INC.

See SRP's.

pb

DEPARTMENT OF THE INTERIOR
BUREAU OF LAND MANAGEMENT
MINING CLAIMS
(MASS) Serial Register Page

RunDate/Time:08/02/11 03:44 PM

Page: 1 of 8

01 05-10-1872;017STAT0091;30USC26,28,34
Case Type 384101: LODE CLAIM
Commodity:
Claim Name: MOOSE #2
Case Disposition: ACTIVE

Serial Number
AMC33973
Lead File Number
AMC33845

Name & Address	Int Rel	% Interest
D & G MINING CO BOX 86838 TUCSON, AZ 85754	CLAIMANT	0.0000000

County/State	District
PINAL County, AZ	GILA DO

Mer Twp	Rng	Sec	Subdivision
14	0080S	0180E	011 SW SE
14	0080S	0180E	014 NE NW

Act Date	Code	Action Text	Action Remarks	Receipt Number
11/12/1964	403	LOCATION DATE		
02/05/1979	395	RECORDATION NOTICE RECD		
08/13/2010	682	MAINTENANCE FEE/\$140	2011	2190393
08/14/2009	662	MAINTENANCE FEE/\$140	2010	1977638
08/21/2008	582	MAINTENANCE FEE/\$125	2009	1767370
08/14/2007	582	MAINTENANCE FEE/\$125	2008	1544475
08/10/2006	582	MAINTENANCE FEE/\$125	2007	1331518
08/23/2005	582	MAINTENANCE FEE/\$125	2006	1138119
08/05/2004	482	MAINTENANCE FEE/\$100	2005	921799
08/05/2003	482	MAINTENANCE FEE/\$100	2004	724458
08/20/2002	482	MAINTENANCE FEE/\$100	2003	544328
08/30/2001	482	MAINTENANCE FEE/\$100	2002	369310
08/25/2000	482	MAINTENANCE FEE/\$100	2001	176587
08/27/1999	482	MAINTENANCE FEE/\$100	2000	
08/26/1998	482	MAINTENANCE FEE/\$100	1999	
08/27/1997	482	MAINTENANCE FEE/\$100	1998	
08/09/1996	482	MAINTENANCE FEE/\$100	1997	
08/22/1995	482	MAINTENANCE FEE/\$100	1996	
08/18/1994	482	MAINTENANCE FEE/\$100	1995	
08/26/1993	482	MAINTENANCE FEE/\$100	1994	
08/26/1993	482	MAINTENANCE FEE/\$100	1993; RECEIPT 2044666	
10/30/1992	480	EVID OF ASSMT FILED	1992	
11/08/2005	379	REFUND AUTHORIZED	\$500.00; DUPLICATE PMT	1138576
08/25/2004	391	CURABLE \$25 MAINT FEE	2005	940795
08/21/2002	379	REFUND AUTHORIZED	DUP PAYMENT-H. DOWNEY	545050
09/08/1988	669	LAND STATUS CHECKED		
02/05/1979	500	MAP IN LEAD FILE	AMC33845;	
02/05/1979	501	ACCT ADV IN LEAD FILE	AMC33845;	
11/19/1964	404	COUNTY RECORDATION	0;401;253	

Line Nr Remarks

NO WARRANTY IS MADE BY BLM
FOR USE OF THE DATA FOR
PURPOSES NOT INTENDED BY BLM

DEPARTMENT OF THE INTERIOR
BUREAU OF LAND MANAGEMENT
MINING CLAIMS
(MASS) Serial Register Page

RunDate/Time:08/02/11 03:44 PM

Page: 2 of 8

NO WARRANTY IS MADE BY BLM
FOR USE OF THE DATA FOR
PURPOSES NOT INTENDED BY BLM

DEPARTMENT OF THE INTERIOR
BUREAU OF LAND MANAGEMENT
MINING CLAIMS
(MASS) Serial Register Page

RunDate/Time 08/02/11 03:44 PM

Page: 3 of 8

01 05-10-1872;017STAT0091;30USC26,28,34
Case Type 384101: LODE CLAIM
Commodity:
Claim Name: MOOSE #4
Case Disposition: ACTIVE

Serial Number
AMC33974
Lead File Number
AMC33845

Name & Address	Int Rel	% Interest
D & G MINING CO BOX 86838 TUCSON, AZ 85754	CLAIMANT	0.0000000

County/State	District
PINAL County, AZ	GILA DO

Mer Twp	Rng	Sec	Subdivision
14	0080S	0180E	011 SW SE

Act Date	Code	Action Text	Action Remarks	Receipt Number
11/12/1964	403	LOCATION DATE		
02/05/1979	395	RECORDATION NOTICE RECD		
08/13/2010	682	MAINTENANCE FEE/\$140	2011	2190393
08/14/2009	682	MAINTENANCE FEE/\$140	2010	1977638
08/21/2008	582	MAINTENANCE FEE/\$125	2009	1767370
08/14/2007	582	MAINTENANCE FEE/\$125	2008	1544475
08/10/2006	582	MAINTENANCE FEE/\$125	2007	1331518
08/23/2005	582	MAINTENANCE FEE/\$125	2006	1138119
08/05/2004	482	MAINTENANCE FEE/\$100	2005	921799
08/05/2003	482	MAINTENANCE FEE/\$100	2004	724458
08/20/2002	482	MAINTENANCE FEE/\$100	2003	544328
08/30/2001	482	MAINTENANCE FEE/\$100	2002	369310
08/25/2000	482	MAINTENANCE FEE/\$100	2001	176587
08/27/1999	482	MAINTENANCE FEE/\$100	2000	
08/26/1998	482	MAINTENANCE FEE/\$100	1999	
08/27/1997	482	MAINTENANCE FEE/\$100	1998	
08/09/1996	482	MAINTENANCE FEE/\$100	1997	
08/22/1995	482	MAINTENANCE FEE/\$100	1996	
08/18/1994	482	MAINTENANCE FEE/\$100	1995	
08/26/1993	482	MAINTENANCE FEE/\$100	1994	
08/26/1993	482	MAINTENANCE FEE/\$100	1993; RECEIPT 2044666	
10/30/1992	480	EVID OF ASSMT FILED	1992	
08/25/2004	391	CURABLE \$25 MAINT FEE	2005	940795
08/21/2002	379	REFUND AUTHORIZED	DUP PAYMENT-H.DOWNEY	545050
08/27/1999	113	ADDITIONAL INFO RECEIVED	RECEIPT 2296953	
08/27/1998	113	ADDITIONAL INFO RECEIVED	RECEIPT 2389696	
08/27/1997	113	ADDITIONAL INFO RECEIVED	RECEIPT 2372663	
08/09/1996	113	ADDITIONAL INFO RECEIVED	RECEIPT 2228494	
08/22/1995	113	ADDITIONAL INFO RECEIVED	RECEIPT 2147782	
08/18/1994	113	ADDITIONAL INFO RECEIVED	RECEIPT 2062230	

NO WARRANTY IS MADE BY BLM
FOR USE OF THE DATA FOR
PURPOSES NOT INTENDED BY BLM

DEPARTMENT OF THE INTERIOR
BUREAU OF LAND MANAGEMENT
MINING CLAIMS
(MASS) Serial Register Page

RunDate/Time 08/02/11 03:44 PM

Page: 4 of 8

09/08/1988	669	LAND STATUS CHECKED	
02/05/1979	500	MAP IN LEAD FILE	33845
02/05/1979	501	ACCT ADV IN LEAD FILE	33845
11/19/1964	404	COUNTY RECORDATION	0:401;255

Line Nr	Remarks
---------	---------

NO WARRANTY IS MADE BY BLM
FOR USE OF THE DATA FOR
PURPOSES NOT INTENDED BY BLM

DEPARTMENT OF THE INTERIOR
BUREAU OF LAND MANAGEMENT
MINING CLAIMS
(MASS) Serial Register Page

RunDate/Time:08/02/11 03:44 PM

Page: 5 of 8

01 05-10-1872:017STAT0091:30USC26,28,34
Case Type 384101: LODE CLAIM
Commodity:
Claim Name: MOOSE #6
Case Disposition: ACTIVE

Serial Number
AMC33975
Lead File Number
AMC33845

Name & Address	Int Rel	% Interest
D & G MINING CO BOX 86838 TUCSON, AZ 85754	CLAIMANT	0.0000000

County/State	District
PINAL County, AZ	GILA DO

Mer Twp	Rng	Sec	Subdivision
14	0090S	0180E	011 SW SE

Act Date	Code	Action Text	Action Remarks	Receipt Number
11/12/1964	403	LOCATION DATE		
02/05/1979	395	RECORDATION NOTICE RECD		
08/13/2010	682	MAINTENANCE FEE/\$140	2011	2190393
08/14/2009	682	MAINTENANCE FEE/\$140	2010	1977638
08/21/2008	582	MAINTENANCE FEE/\$125	2009	1767370
08/14/2007	582	MAINTENANCE FEE/\$125	2008	1544475
08/10/2006	582	MAINTENANCE FEE/\$125	2007	1331518
08/23/2005	582	MAINTENANCE FEE/\$125	2006	1138119
08/05/2004	482	MAINTENANCE FEE/\$100	2005	921799
08/05/2003	482	MAINTENANCE FEE/\$100	2004	724458
08/20/2002	482	MAINTENANCE FEE/\$100	2003	544328
08/30/2001	482	MAINTENANCE FEE/\$100	2002	369310
08/25/2000	482	MAINTENANCE FEE/\$100	2001	176587
08/27/1999	482	MAINTENANCE FEE/\$100	2000	
08/26/1998	482	MAINTENANCE FEE/\$100	1999	
08/27/1997	482	MAINTENANCE FEE/\$100	1998	
08/09/1996	482	MAINTENANCE FEE/\$100	1997	
08/22/1995	482	MAINTENANCE FEE/\$100	1996	
08/18/1994	482	MAINTENANCE FEE/\$100	1995	
08/26/1993	482	MAINTENANCE FEE/\$100	1994	
08/26/1993	482	MAINTENANCE FEE/\$100	1993;RECEIPT 2044666	
10/30/1992	480	EVID OF ASSMT FILED	1992	
08/25/2004	391	CURABLE \$25 MAINT FEE	2005	940795
08/21/2002	379	REFUND AUTHORIZED	DUP PAYMENT-H.DOWNNEY	545050
08/27/1999	113	ADDITIONAL INFO RECEIVED	RECEIPT 2296953	
08/27/1998	113	ADDITIONAL INFO RECEIVED	RECEIPT 2389696	
08/27/1997	113	ADDITIONAL INFO RECEIVED	RECEIPT 2372663	
08/09/1996	113	ADDITIONAL INFO RECEIVED	RECEIPT 2228494	
08/22/1995	113	ADDITIONAL INFO RECEIVED	RECEIPT 2147782	
08/18/1994	113	ADDITIONAL INFO RECEIVED	RECEIPT 2062230	

NO WARRANTY IS MADE BY BLM
FOR USE OF THE DATA FOR
PURPOSES NOT INTENDED BY BLM

DEPARTMENT OF THE INTERIOR
BUREAU OF LAND MANAGEMENT
MINING CLAIMS
(MASS) Serial Register Page

RunDate/Time:08/02/11 03:44 PM

Page: 6 of 8

09/08/1988	669	LAND STATUS CHECKED	
02/05/1979	500	MAP IN LEAD FILE	33845
02/05/1979	501	ACCT ADV IN LEAD FILE	33845
11/19/1964	404	COUNTY RECORDATION	0:401:257

Line Nr	Remarks
---------	---------

NO WARRANTY IS MADE BY BLM
FOR USE OF THE DATA FOR
PURPOSES NOT INTENDED BY BLM

DEPARTMENT OF THE INTERIOR
BUREAU OF LAND MANAGEMENT
MINING CLAIMS
(MASS) Serial Register Page

RunDate/Time 08/02/11 03:44 PM

Page: 7 of 8

01 05-10-1872;017STAT0091;30USC26,28,34
Case Type 384101: LODE CLAIM
Commodity:
Claim Name: MOOSE #8
Case Disposition: ACTIVE

Serial Number
AMC33976
Lead File Number
AMC33845

Name & Address	Int Rel	% Interest
D & G MINING CO BOX 86838 TUCSON, AZ 85754	CLAIMANT	0.0000000

County/State	District
PINAL County, AZ	GILA DO

Mer Twp	Rng	Sec	Subdivision
14	0080S	0180E	011 SW SE

Act Date	Code	Action Text	Action Remarks	Receipt Number
11/12/1964	403	LOCATION DATE		
02/05/1979	395	RECORDATION NOTICE RECD		
08/13/2010	682	MAINTENANCE FEE/\$140	2011	2190393
08/14/2009	682	MAINTENANCE FEE/\$140	2010	1977638
08/21/2008	582	MAINTENANCE FEE/\$125	2009	1767370
08/14/2007	582	MAINTENANCE FEE/\$125	2008	1544475
08/10/2006	582	MAINTENANCE FEE/\$125	2007	1331518
08/23/2005	582	MAINTENANCE FEE/\$125	2006	1138119
08/05/2004	482	MAINTENANCE FEE/\$100	2005	921799
08/05/2003	482	MAINTENANCE FEE/\$100	2004	724458
08/20/2002	482	MAINTENANCE FEE/\$100	2003	544328
08/30/2001	482	MAINTENANCE FEE/\$100	2002	369310
08/25/2000	482	MAINTENANCE FEE/\$100	2001	176587
08/27/1999	482	MAINTENANCE FEE/\$100	2000	
08/26/1998	482	MAINTENANCE FEE/\$100	1999	
08/27/1997	482	MAINTENANCE FEE/\$100	1998	
08/09/1996	482	MAINTENANCE FEE/\$100	1997	
08/22/1995	482	MAINTENANCE FEE/\$100	1996	
08/18/1994	482	MAINTENANCE FEE/\$100	1995	
08/26/1993	482	MAINTENANCE FEE/\$100	1994	
08/26/1993	482	MAINTENANCE FEE/\$100	1993;RECEIPT 2044666	
10/30/1992	480	EVID OF ASSMT FILED	1992	
08/25/2004	391	CURABLE \$25 MAINT FEE	2005	940795
08/21/2002	379	REFUND AUTHORIZED	DUP PAYMENT-H.DOWNBY	545050
08/27/1999	113	ADDITIONAL INFO RECEIVED	RECEIPT 2296953	
08/27/1998	113	ADDITIONAL INFO RECEIVED	RECEIPT 2389696	
08/27/1997	113	ADDITIONAL INFO RECEIVED	RECEIPT 2372663	
08/09/1996	113	ADDITIONAL INFO RECEIVED	RECEIPT 2228494	
08/22/1995	113	ADDITIONAL INFO RECEIVED	RECEIPT 2147782	
08/18/1994	113	ADDITIONAL INFO RECEIVED	RECEIPT 2062230	

NO WARRANTY IS MADE BY BLM
FOR USE OF THE DATA FOR
PURPOSES NOT INTENDED BY BLM

DEPARTMENT OF THE INTERIOR
BUREAU OF LAND MANAGEMENT
MINING CLAIMS
(MASS) Serial Register Page

RunDate/Time 08/02/11 03:44 PM

Page: 8 of 8

09/08/1988	669	LAND STATUS CHECKED	
02/05/1979	500	MAP IN LEAD FILE	33845
02/05/1979	501	ACCT ADV IN LEAD FILE	33845
11/19/1964	404	COUNTY RECORDATION	0:0401;0259

Line Nr	Remarks
---------	---------

NO WARRANTY IS MADE BY BLM
FOR USE OF THE DATA FOR
PURPOSES NOT INTENDED BY BLM

DEPARTMENT OF THE INTERIOR
BUREAU OF LAND MANAGEMENT
MINING CLAIMS

MC Customer Information - With Serial No. and Claim Name
ACTIVE CLAIMS

Run Date: 08/02/2011 03:21 PM

Page 1 of 11

Admin State: AZ
Geo State: AZ

REDHAWK COPPER INC
616 W WEBB DR
SAN MANUEL, AZ 85631

CUSTOMER ID: 2235894

Serial No.	Claim Name/Number	Lead Serial No.	Disposition
AMC316095	CENTER STAR	AMC316095	ACTIVE
AMC316096	NAVAJO NO 7	AMC316095	ACTIVE
AMC316097	NAVAJO NO 8	AMC316095	ACTIVE
AMC316098	CC NO 12	AMC316095	ACTIVE
AMC316100	MARY #1	AMC316095	ACTIVE
AMC316101	WHIPPOORWILL	AMC316095	ACTIVE
AMC316102	REDONDO	AMC316095	ACTIVE
AMC316103	PALOMA	AMC316095	ACTIVE
AMC316104	PALOMA FRACTION	AMC316095	ACTIVE
AMC316105	MORNINGSIDE	AMC316095	ACTIVE
AMC316106	MINNESOTA	AMC316095	ACTIVE
AMC316107	MIDDLE MARCH	AMC316095	ACTIVE
AMC316108	LOWE TRAIL	AMC316095	ACTIVE
AMC316109	JAY BIRD	AMC316095	ACTIVE
AMC316110	HERCULES	AMC316095	ACTIVE
AMC316111	H N FRACTION 1	AMC316095	ACTIVE
AMC316112	CLARK NO 1	AMC316095	ACTIVE
AMC316113	COPPER REEF NO 2	AMC316095	ACTIVE
AMC316114	COPPER REEF NO 3	AMC316095	ACTIVE
AMC316115	COPPER REEF NO 4	AMC316095	ACTIVE
AMC316116	NORTH STAR NO 1	AMC316095	ACTIVE
AMC316117	NORTH STAR NO 2	AMC316095	ACTIVE
AMC316118	NORTH STAR NO 3	AMC316095	ACTIVE
AMC316119	BUZZARD NO 1	AMC316095	ACTIVE
AMC316120	BUZZARD NO 2	AMC316095	ACTIVE
AMC316121	BUZZARD NO 3	AMC316095	ACTIVE
AMC316122	BUZZARD NO 4	AMC316095	ACTIVE
AMC316123	BUZZARD NO 5	AMC316095	ACTIVE
AMC316124	BUZZARD NO 6	AMC316095	ACTIVE
AMC316125	BUZZARD NO 7	AMC316095	ACTIVE
AMC316126	ALBATROSS NO 1	AMC316095	ACTIVE
AMC316127	ALBATROSS NO 2	AMC316095	ACTIVE
AMC316128	ALBATROSS NO 3	AMC316095	ACTIVE
AMC316129	ALBATROSS NO 4	AMC316095	ACTIVE
AMC316130	ALBATROSS NO 5	AMC316095	ACTIVE
AMC316131	ALBATROSS NO 6	AMC316095	ACTIVE
AMC316132	ALBATROSS NO 7	AMC316095	ACTIVE
AMC316133	ALBATROSS NO 8	AMC316095	ACTIVE
AMC316134	ALBATROSS NO 17	AMC316095	ACTIVE
AMC316135	SISKON NO 40	AMC316095	ACTIVE
AMC316136	SISKON NO 42	AMC316095	ACTIVE
AMC316137	SISKON NO 44	AMC316095	ACTIVE
AMC316138	SISKON NO 53	AMC316095	ACTIVE
AMC316139	SISKON NO 56	AMC316095	ACTIVE
AMC316140	SISKON NO 57	AMC316095	ACTIVE
AMC316141	SISKON #58	AMC316095	ACTIVE
AMC316142	SISKON #83	AMC316095	ACTIVE
AMC316143	SISKON #84	AMC316095	ACTIVE
AMC316144	SISKON #85	AMC316095	ACTIVE
AMC316145	SISKON #87	AMC316095	ACTIVE
AMC335144	CROW 1	AMC335144	ACTIVE

NO WARRANTY IS MADE BY BLM FOR USE OF THE DATA
FOR PURPOSES NOT INTENDED BY BLM.

DEPARTMENT OF THE INTERIOR
BUREAU OF LAND MANAGEMENT
MINING CLAIMS

MC Customer Information - With Serial No. and Claim Name
ACTIVE CLAIMS

Run Date: 08/02/2011 03:21 PM

Page 2 of 11

Serial No.	Claim Name/Number	Lead Serial No.	Disposition
AMC335145	CROW 2	AMC335144	ACTIVE
AMC335146	CROW 3	AMC335144	ACTIVE
AMC335147	CROW 4	AMC335144	ACTIVE
AMC335148	CROW 5	AMC335144	ACTIVE
AMC335149	CROW 6	AMC335144	ACTIVE
AMC335150	CROW 7	AMC335144	ACTIVE
AMC335151	CROW 8	AMC335144	ACTIVE
AMC335152	CROW 9	AMC335144	ACTIVE
AMC335153	CROW 10	AMC335144	ACTIVE
AMC335154	CROW 11	AMC335144	ACTIVE
AMC335155	CROW 12	AMC335144	ACTIVE
AMC335156	CROW 13	AMC335144	ACTIVE
AMC335157	CROW 14	AMC335144	ACTIVE
AMC335158	CROW 15	AMC335144	ACTIVE
AMC335159	CROW 16	AMC335144	ACTIVE
AMC335160	CROW 17	AMC335144	ACTIVE
AMC335161	CROW 20	AMC335144	ACTIVE
AMC335162	CROW 21	AMC335144	ACTIVE
AMC335163	CROW 22	AMC335144	ACTIVE
AMC335164	CROW 23	AMC335144	ACTIVE
AMC335165	CROW 24	AMC335144	ACTIVE
AMC335166	CROW 25	AMC335144	ACTIVE
AMC335167	CROW 26	AMC335144	ACTIVE
AMC335168	SISKON 46	AMC335144	ACTIVE
AMC335169	SISKON 48	AMC335144	ACTIVE
AMC335170	SISKON 51	AMC335144	ACTIVE
AMC335171	SISKON 59	AMC335144	ACTIVE
AMC335172	SISKON 60	AMC335144	ACTIVE
AMC335173	SISKON 64	AMC335144	ACTIVE
AMC335174	SISKON 65	AMC335144	ACTIVE
AMC335175	SISKON 66	AMC335144	ACTIVE
AMC335176	SISKON 67	AMC335144	ACTIVE
AMC335177	SISKON 68	AMC335144	ACTIVE
AMC335178	SISKON 69	AMC335144	ACTIVE
AMC335179	SISKON 70	AMC335144	ACTIVE
AMC335180	SISKON 71	AMC335144	ACTIVE
AMC335181	SISKON 72	AMC335144	ACTIVE
AMC335182	C C 8	AMC335144	ACTIVE
AMC335183	C C 9	AMC335144	ACTIVE
AMC335184	C C 11	AMC335144	ACTIVE
AMC337099	SWALLOW 1	AMC337099	ACTIVE
AMC337100	SWALLOW 2	AMC337099	ACTIVE
AMC337101	SWALLOW 3	AMC337099	ACTIVE
AMC337102	SWALLOW 4	AMC337099	ACTIVE
AMC337103	SWALLOW 5	AMC337099	ACTIVE
AMC337104	SWALLOW 6	AMC337099	ACTIVE
AMC337105	SWALLOW 7	AMC337099	ACTIVE
AMC33873	GRANITE HILL	AMC33845	ACTIVE
AMC33893	AMERICAN EAGLE	AMC33845	ACTIVE
AMC33894	ANGUSTO LODE	AMC33845	ACTIVE
AMC33895	AURORA	AMC33845	ACTIVE
AMC33904	CAMINO LODE	AMC33845	ACTIVE
AMC33951	COPPER CLIFF	AMC33845	ACTIVE
AMC33955	COPPER REEF NO 5	AMC33845	ACTIVE
AMC33956	COPPER RIDGE	AMC33845	ACTIVE
AMC33957	COPPER TRAIL #1	AMC33845	ACTIVE
AMC33958	COPPER TRAIL #2	AMC33845	ACTIVE
AMC33959	COPPER TRAIL #3	AMC33845	ACTIVE
AMC33960	COPPER TRAIL NO 4	AMC33845	ACTIVE

NO WARRANTY IS MADE BY BLM FOR USE OF THE DATA
FOR PURPOSES NOT INTENDED BY BLM.

DEPARTMENT OF THE INTERIOR
BUREAU OF LAND MANAGEMENT
MINING CLAIMS
MC Customer Information - With Serial No. and Claim Name
ACTIVE CLAIMS

Run Date: 08/02/2011 03:21 PM

Page 3 of 11

Serial No.	Claim Name/Number	Lead Serial No.	Disposition
AMC33961	FRACTION	AMC33845	ACTIVE
AMC33964	JUPITER	AMC33845	ACTIVE
AMC33965	KIMBRO	AMC33845	ACTIVE
AMC33966	KIMBRO EASTERN	AMC33845	ACTIVE
AMC33968	MARS	AMC33845	ACTIVE
AMC33986	NORTH STAR	AMC33845	ACTIVE
AMC34022	SISKON NO. 34	AMC33845	ACTIVE
AMC34023	SISKON NO. 35	AMC33845	ACTIVE
AMC34024	SISKON NO. 36	AMC33845	ACTIVE
AMC34025	SISKON NO. 37	AMC33845	ACTIVE
AMC34026	SISKON NO. 38	AMC33845	ACTIVE
AMC34027	SISKON NO. 39	AMC33845	ACTIVE
AMC34029	SISKON NO. 41	AMC33845	ACTIVE
AMC34036	SISKON NO. 52	AMC33845	ACTIVE
AMC34038	SISKON NO. 54	AMC33845	ACTIVE
AMC34039	SISKON NO. 55	AMC33845	ACTIVE
AMC34066	SISKON #82	AMC33845	ACTIVE
AMC34071	SISKON #88	AMC33845	ACTIVE
AMC34072	VELASQUEZ	AMC33845	ACTIVE
AMC34073	VELASQUEZ FRACTION	AMC33845	ACTIVE
AMC34074	VELASCOQUEZ WBDGE	AMC33845	ACTIVE
AMC34075	VENUS	AMC33845	ACTIVE
AMC342788	HAWK 1	AMC342788	ACTIVE
AMC342789	HAWK 2	AMC342788	ACTIVE
AMC342790	HAWK 3	AMC342788	ACTIVE
AMC342791	HAWK 4	AMC342788	ACTIVE
AMC342792	HAWK 5	AMC342788	ACTIVE
AMC342793	HAWK 6	AMC342788	ACTIVE
AMC342794	HAWK 7	AMC342788	ACTIVE
AMC342795	HAWK 8	AMC342788	ACTIVE
AMC342796	HAWK 9	AMC342788	ACTIVE
AMC342797	HAWK 10	AMC342788	ACTIVE
AMC342798	HAWK 11	AMC342788	ACTIVE
AMC342799	HAWK 12	AMC342788	ACTIVE
AMC342800	HAWK 13	AMC342788	ACTIVE
AMC342801	HAWK 14	AMC342788	ACTIVE
AMC342802	HAWK 15	AMC342788	ACTIVE
AMC349078	CHAPO #1	AMC349069	ACTIVE
AMC352161	WREN 1	AMC352161	ACTIVE
AMC352162	WREN 2	AMC352161	ACTIVE
AMC352163	WREN 3	AMC352161	ACTIVE
AMC352164	PARROT 1	AMC352161	ACTIVE
AMC352165	PARROT 2	AMC352161	ACTIVE
AMC352166	PARROT 3	AMC352161	ACTIVE
AMC352167	PARROT 4	AMC352161	ACTIVE
AMC352168	PARROT 5	AMC352161	ACTIVE
AMC352169	PARROT 6	AMC352161	ACTIVE
AMC352170	PARROT 7	AMC352161	ACTIVE
AMC352171	PARROT 8	AMC352161	ACTIVE
AMC352172	PARROT 9	AMC352161	ACTIVE
AMC352173	PARROT 10	AMC352161	ACTIVE
AMC352174	PARROT 11	AMC352161	ACTIVE
AMC352175	PARROT 12	AMC352161	ACTIVE
AMC352176	BUZZARD NO 8	AMC352161	ACTIVE
AMC352300	PF	AMC352300	ACTIVE
AMC352301	NS #1	AMC352300	ACTIVE
AMC371132	WREN-4	AMC371132	ACTIVE
AMC371133	WREN-5	AMC371132	ACTIVE
AMC371134	WREN-6	AMC371132	ACTIVE

NO WARRANTY IS MADE BY BLM FOR USE OF THE DATA
FOR PURPOSES NOT INTENDED BY BLM.

DEPARTMENT OF THE INTERIOR
BUREAU OF LAND MANAGEMENT
MINING CLAIMS
MC Customer Information - With Serial No. and Claim Name
ACTIVE CLAIMS

Run Date: 08/02/2011 03:21 PM

Page 4 of 11

Serial No.	Claim Name/Number	Lead Serial No.	Disposition
AMC371135	WREN-7	AMC371132	ACTIVE
AMC371136	WREN-8	AMC371132	ACTIVE
AMC371137	WREN-9	AMC371132	ACTIVE
AMC371138	WREN-10	AMC371132	ACTIVE
AMC371139	WREN-11	AMC371132	ACTIVE
AMC371140	WREN-12	AMC371132	ACTIVE
AMC371141	WREN-13	AMC371132	ACTIVE
AMC371142	WREN-14	AMC371132	ACTIVE
AMC371143	WREN-15	AMC371132	ACTIVE
AMC371144	WREN-16	AMC371132	ACTIVE
AMC371145	WREN-17	AMC371132	ACTIVE
AMC371146	WREN-18	AMC371132	ACTIVE
AMC371147	WREN-19	AMC371132	ACTIVE
AMC371148	WREN-20	AMC371132	ACTIVE
AMC371149	WREN-21	AMC371132	ACTIVE
AMC371150	WREN-22	AMC371132	ACTIVE
AMC371151	WREN-23	AMC371132	ACTIVE
AMC371152	WREN-24	AMC371132	ACTIVE
AMC371153	WREN-44	AMC371132	ACTIVE
AMC371154	WREN-45	AMC371132	ACTIVE
AMC371155	WREN-46	AMC371132	ACTIVE
AMC371156	WREN-47	AMC371132	ACTIVE
AMC371157	WREN-48	AMC371132	ACTIVE
AMC371158	WREN-49	AMC371132	ACTIVE
AMC371159	WREN-50	AMC371132	ACTIVE
AMC371160	WREN-51	AMC371132	ACTIVE
AMC371161	WREN-52	AMC371132	ACTIVE
AMC373192	WREN - 25	AMC373192	ACTIVE
AMC373193	WREN - 26	AMC373192	ACTIVE
AMC373194	WREN - 27	AMC373192	ACTIVE
AMC373195	WREN - 28	AMC373192	ACTIVE
AMC373196	WREN - 29	AMC373192	ACTIVE
AMC373197	WREN - 30	AMC373192	ACTIVE
AMC373198	WREN - 31	AMC373192	ACTIVE
AMC373199	WREN - 32	AMC373192	ACTIVE
AMC373200	WREN - 33	AMC373192	ACTIVE
AMC373201	WREN - 34	AMC373192	ACTIVE
AMC373202	WREN - 35	AMC373192	ACTIVE
AMC373203	WREN - 36	AMC373192	ACTIVE
AMC373204	WREN - 37	AMC373192	ACTIVE
AMC373205	WREN - 38	AMC373192	ACTIVE
AMC373206	WREN - 39	AMC373192	ACTIVE
AMC373207	WREN - 40	AMC373192	ACTIVE
AMC373208	WREN - 41	AMC373192	ACTIVE
AMC373209	WREN - 42	AMC373192	ACTIVE
AMC373210	WREN - 43	AMC373192	ACTIVE
AMC408299	NCC 1	AMC408299	ACTIVE
AMC408300	NCC 2	AMC408299	ACTIVE
AMC408301	NCC 3	AMC408299	ACTIVE
AMC408302	NCC 4	AMC408299	ACTIVE
AMC408303	NCC 5	AMC408299	ACTIVE
AMC408304	NCC 6	AMC408299	ACTIVE
AMC408305	NCC 7	AMC408299	ACTIVE
AMC408306	NCC 8	AMC408299	ACTIVE
AMC408307	NCC 9	AMC408299	ACTIVE
AMC408308	NCC 10	AMC408299	ACTIVE
AMC408309	NCC 11	AMC408299	ACTIVE
AMC408310	NCC 12	AMC408299	ACTIVE
AMC408311	NCC 13	AMC408299	ACTIVE

NO WARRANTY IS MADE BY BLM FOR USE OF THE DATA
FOR PURPOSES NOT INTENDED BY BLM.

DEPARTMENT OF THE INTERIOR
BUREAU OF LAND MANAGEMENT
MINING CLAIMS
MC Customer Information - With Serial No. and Claim Name
ACTIVE CLAIMS

Run Date: 08/02/2011 03:21 PM

Page 5 of 11

Serial No.	Claim Name/Number	Lead Serial No.	Disposition
AMC408312	NCC 14	AMC408299	ACTIVE
AMC408313	NCC 15	AMC408299	ACTIVE
AMC408314	NCC 16	AMC408299	ACTIVE
AMC408315	NCC 17	AMC408299	ACTIVE
AMC408316	NCC 18	AMC408299	ACTIVE
AMC408317	NCC 19	AMC408299	ACTIVE
AMC408318	NCC 20	AMC408299	ACTIVE
AMC408319	NCC 49	AMC408299	ACTIVE
AMC408320	NCC 50	AMC408299	ACTIVE
AMC408321	NCC 51	AMC408299	ACTIVE
AMC408322	NCC 52	AMC408299	ACTIVE
AMC408323	NCC 90	AMC408299	ACTIVE
AMC408324	NCC 91	AMC408299	ACTIVE
AMC408325	NCC 92	AMC408299	ACTIVE
AMC408326	NCC 100	AMC408299	ACTIVE
AMC408327	NCC 101	AMC408299	ACTIVE
AMC408328	NCC 102	AMC408299	ACTIVE
AMC408329	NCC 93	AMC408299	ACTIVE
AMC408330	NCC 94	AMC408299	ACTIVE
AMC408331	NCC 95	AMC408299	ACTIVE
AMC408332	NCC 96	AMC408299	ACTIVE
AMC408333	NCC 97	AMC408299	ACTIVE
AMC408334	NCC 98	AMC408299	ACTIVE
AMC408335	NCC 99	AMC408299	ACTIVE
AMC408336	NCC 103	AMC408299	ACTIVE
AMC408337	NCC 104	AMC408299	ACTIVE
AMC408338	NCC 105	AMC408299	ACTIVE
AMC408339	NCC 106	AMC408299	ACTIVE
AMC408340	NCC 107	AMC408299	ACTIVE
AMC408341	NCC 108	AMC408299	ACTIVE
AMC408342	NCC 109	AMC408299	ACTIVE
AMC408343	NCC 110	AMC408299	ACTIVE
AMC408344	NCC 111	AMC408299	ACTIVE
AMC408345	NCC 112	AMC408299	ACTIVE
AMC408346	NCC 113	AMC408299	ACTIVE
AMC408347	NCC 114	AMC408299	ACTIVE
AMC408348	NCC 115	AMC408299	ACTIVE
AMC408349	NCC 116	AMC408299	ACTIVE
AMC408350	NCC 117	AMC408299	ACTIVE
AMC408351	NCC 118	AMC408299	ACTIVE
AMC408352	NCC 119	AMC408299	ACTIVE
AMC408353	NCC 120	AMC408299	ACTIVE
AMC408354	NCC 121	AMC408299	ACTIVE
AMC408355	NCC 122	AMC408299	ACTIVE
AMC408356	NCC 123	AMC408299	ACTIVE
AMC408357	NCC 124	AMC408299	ACTIVE
AMC408358	NCC 125	AMC408299	ACTIVE
AMC408359	NCC 126	AMC408299	ACTIVE
AMC408360	NCC 127	AMC408299	ACTIVE
AMC408361	NCC 128	AMC408299	ACTIVE
AMC408362	NCC 129	AMC408299	ACTIVE
AMC408363	NCC 130	AMC408299	ACTIVE
AMC408364	NCC 131	AMC408299	ACTIVE
AMC408365	NCC 132	AMC408299	ACTIVE
AMC408366	NCC 232	AMC408299	ACTIVE
AMC408367	NCC 233	AMC408299	ACTIVE
AMC408368	NCC 234	AMC408299	ACTIVE
AMC408369	NCC 235	AMC408299	ACTIVE
AMC408370	NCC 241	AMC408299	ACTIVE

NO WARRANTY IS MADE BY BLM FOR USE OF THE DATA
FOR PURPOSES NOT INTENDED BY BLM.

DEPARTMENT OF THE INTERIOR
BUREAU OF LAND MANAGEMENT
MINING CLAIMS
MC Customer Information - With Serial No. and Claim Name
ACTIVE CLAIMS

Run Date: 08/02/2011 03:21 PM

Page 6 of 11

Serial No.	Claim Name/Number	Lead Serial No.	Disposition
AMC408371	NCC 242	AMC408299	ACTIVE
AMC408372	NCC 243	AMC408299	ACTIVE
AMC408373	NCC 244	AMC408299	ACTIVE
AMC408374	NCC 245	AMC408299	ACTIVE
AMC408375	NCC 246	AMC408299	ACTIVE
AMC408376	NCC 247	AMC408299	ACTIVE
AMC408377	NCC 248	AMC408299	ACTIVE
AMC408378	NCC 272	AMC408299	ACTIVE
AMC408379	NCC 273	AMC408299	ACTIVE
AMC408380	NCC 274	AMC408299	ACTIVE
AMC408381	NCC 275	AMC408299	ACTIVE
AMC408382	NCC 276	AMC408299	ACTIVE
AMC408383	NCC 293	AMC408299	ACTIVE
AMC408384	NCC 294	AMC408299	ACTIVE
AMC408385	NCC 295	AMC408299	ACTIVE
AMC408386	NCC 296	AMC408299	ACTIVE
AMC408387	NCC 297	AMC408299	ACTIVE
AMC408388	NCC 298	AMC408299	ACTIVE
AMC408389	NCC 299	AMC408299	ACTIVE
AMC408390	NCC 300	AMC408299	ACTIVE
AMC408391	NCC 301	AMC408299	ACTIVE
AMC408392	NCC 302	AMC408299	ACTIVE
AMC408393	NCC 319	AMC408299	ACTIVE
AMC408394	NCC 320	AMC408299	ACTIVE
AMC408395	NCC 321	AMC408299	ACTIVE
AMC408396	NCC 322	AMC408299	ACTIVE
AMC408397	NCC 323	AMC408299	ACTIVE
AMC408398	NCC 324	AMC408299	ACTIVE
AMC408399	NCC 325	AMC408299	ACTIVE
AMC408400	NCC 277	AMC408299	ACTIVE
AMC408401	NCC 278	AMC408299	ACTIVE
AMC408402	NCC 279	AMC408299	ACTIVE
AMC408403	NCC 280	AMC408299	ACTIVE
AMC408404	NCC 283	AMC408299	ACTIVE
AMC408405	NCC 284	AMC408299	ACTIVE
AMC408406	NCC 285	AMC408299	ACTIVE
AMC408407	NCC 286	AMC408299	ACTIVE
AMC408408	NCC 287	AMC408299	ACTIVE
AMC408409	NCC 288	AMC408299	ACTIVE
AMC408410	NCC 289	AMC408299	ACTIVE
AMC408411	NCC 290	AMC408299	ACTIVE
AMC408412	NCC 291	AMC408299	ACTIVE
AMC408413	NCC 292	AMC408299	ACTIVE
AMC408414	NCC 303	AMC408299	ACTIVE
AMC408415	NCC 304	AMC408299	ACTIVE
AMC408416	NCC 305	AMC408299	ACTIVE
AMC408417	NCC 306	AMC408299	ACTIVE
AMC408418	NCC 307	AMC408299	ACTIVE
AMC408419	NCC 308	AMC408299	ACTIVE
AMC408420	NCC 309	AMC408299	ACTIVE
AMC408421	NCC 310	AMC408299	ACTIVE
AMC408422	NCC 311	AMC408299	ACTIVE
AMC408423	NCC 312	AMC408299	ACTIVE
AMC408424	NCC 313	AMC408299	ACTIVE
AMC408425	NCC 314	AMC408299	ACTIVE
AMC408426	NCC 315	AMC408299	ACTIVE
AMC408427	NCC 316	AMC408299	ACTIVE
AMC408428	NCC 317	AMC408299	ACTIVE
AMC408429	NCC 318	AMC408299	ACTIVE

NO WARRANTY IS MADE BY BLM FOR USE OF THE DATA
FOR PURPOSES NOT INTENDED BY BLM.

DEPARTMENT OF THE INTERIOR
BUREAU OF LAND MANAGEMENT
MINING CLAIMS

MC Customer Information - With Serial No. and Claim Name
ACTIVE CLAIMS

Run Date: 08/02/2011 03:21 PM

Page 7 of 11

Serial No.	Claim Name/Number	Lead Serial No.	Disposition
AMC408430	NCC 329	AMC408299	ACTIVE
AMC408431	NCC 330	AMC408299	ACTIVE
AMC408432	NCC 331	AMC408299	ACTIVE
AMC408433	NCC 332	AMC408299	ACTIVE
AMC408434	NCC 333	AMC408299	ACTIVE
AMC408435	NCC 334	AMC408299	ACTIVE
AMC408436	NCC 335	AMC408299	ACTIVE
AMC408437	NCC 336	AMC408299	ACTIVE
AMC408438	NCC 326	AMC408299	ACTIVE
AMC408439	NCC 327	AMC408299	ACTIVE
AMC408440	NCC 328	AMC408299	ACTIVE
AMC408441	NCC 337	AMC408299	ACTIVE
AMC408442	NCC 338	AMC408299	ACTIVE
AMC408443	NCC 339	AMC408299	ACTIVE
AMC408444	NCC 366	AMC408299	ACTIVE
AMC408445	NCC 367	AMC408299	ACTIVE
AMC408446	NCC 368	AMC408299	ACTIVE
AMC408447	NCC 369	AMC408299	ACTIVE
AMC408448	NCC 370	AMC408299	ACTIVE
AMC408449	NCC 371	AMC408299	ACTIVE
AMC408450	NCC 372	AMC408299	ACTIVE
AMC408451	NCC 373	AMC408299	ACTIVE
AMC408452	NCC 374	AMC408299	ACTIVE
AMC408453	NCC 393	AMC408299	ACTIVE
AMC408454	NCC 394	AMC408299	ACTIVE
AMC408455	NCC 395	AMC408299	ACTIVE
AMC408456	NCC 396	AMC408299	ACTIVE
AMC408457	NCC 397	AMC408299	ACTIVE
AMC408458	NCC 398	AMC408299	ACTIVE
AMC408459	NCC 399	AMC408299	ACTIVE
AMC408460	NCC 400	AMC408299	ACTIVE
AMC408461	NCC 401	AMC408299	ACTIVE
AMC408462	NCC 528	AMC408299	ACTIVE
AMC408463	NCC 529	AMC408299	ACTIVE
AMC408464	NCC 530	AMC408299	ACTIVE
AMC408465	NCC 531	AMC408299	ACTIVE
AMC408466	NCC 532	AMC408299	ACTIVE
AMC408467	NCC 533	AMC408299	ACTIVE
AMC408468	NCC 534	AMC408299	ACTIVE
AMC408469	NCC 535	AMC408299	ACTIVE
AMC408470	NCC 536	AMC408299	ACTIVE
AMC408471	NCC 537	AMC408299	ACTIVE
AMC408472	NCC 538	AMC408299	ACTIVE
AMC408473	NCC 539	AMC408299	ACTIVE
AMC408474	NCC 540	AMC408299	ACTIVE
AMC408475	NCC 541	AMC408299	ACTIVE
AMC408476	NCC 542	AMC408299	ACTIVE
AMC408477	NCC 543	AMC408299	ACTIVE
AMC408478	NCC 544	AMC408299	ACTIVE
AMC408479	NCC 545	AMC408299	ACTIVE
AMC408480	NCC 591	AMC408299	ACTIVE
AMC408481	NCC 592	AMC408299	ACTIVE
AMC408482	NCC 593	AMC408299	ACTIVE
AMC408483	NCC 594	AMC408299	ACTIVE
AMC408484	NCC 595	AMC408299	ACTIVE
AMC408485	NCC 596	AMC408299	ACTIVE
AMC408486	NCC 597	AMC408299	ACTIVE
AMC408487	NCC 598	AMC408299	ACTIVE
AMC408488	NCC 599	AMC408299	ACTIVE

NO WARRANTY IS MADE BY BLM FOR USE OF THE DATA
FOR PURPOSES NOT INTENDED BY BLM.

DEPARTMENT OF THE INTERIOR
BUREAU OF LAND MANAGEMENT
MINING CLAIMS

MC Customer Information - With Serial No. and Claim Name
ACTIVE CLAIMS

Run Date: 08/02/2011 03:21 PM

Page 8 of 11

Serial No.	Claim Name/Number	Lead Serial No.	Disposition
AMC408489	NCC 600	AMC408299	ACTIVE
AMC408490	NCC 601	AMC408299	ACTIVE
AMC408491	NCC 602	AMC408299	ACTIVE
AMC408492	NCC 603	AMC408299	ACTIVE
AMC408493	NCC 604	AMC408299	ACTIVE
AMC408494	NCC 605	AMC408299	ACTIVE
AMC408495	NCC 606	AMC408299	ACTIVE
AMC408496	NCC 607	AMC408299	ACTIVE
AMC408497	NCC 608	AMC408299	ACTIVE
AMC408498	NCC 609	AMC408299	ACTIVE
AMC408499	NCC 610	AMC408299	ACTIVE
AMC408500	NCC 611	AMC408299	ACTIVE
AMC408501	NCC 612	AMC408299	ACTIVE
AMC408502	NCC 613	AMC408299	ACTIVE
AMC408503	NCC 614	AMC408299	ACTIVE
AMC408504	NCC 615	AMC408299	ACTIVE
AMC408505	NCC 616	AMC408299	ACTIVE
AMC408506	NCC 617	AMC408299	ACTIVE
AMC408507	NCC 618	AMC408299	ACTIVE
AMC408508	NCC 619	AMC408299	ACTIVE
AMC408509	NCC 620	AMC408299	ACTIVE
AMC408510	NCC 621	AMC408299	ACTIVE
AMC408511	NCC 622	AMC408299	ACTIVE
AMC408512	NCC 623	AMC408299	ACTIVE
AMC408513	NCC 624	AMC408299	ACTIVE
AMC408514	NCC 625	AMC408299	ACTIVE
AMC408515	NCC 626	AMC408299	ACTIVE
AMC408516	NCC 636	AMC408299	ACTIVE
AMC408517	NCC 637	AMC408299	ACTIVE
AMC408518	NCC 638	AMC408299	ACTIVE
AMC408519	NCC 639	AMC408299	ACTIVE
AMC408520	NCC 640	AMC408299	ACTIVE
AMC408521	NCC 641	AMC408299	ACTIVE
AMC408522	NCC 642	AMC408299	ACTIVE
AMC408523	NCC 643	AMC408299	ACTIVE
AMC408524	NCC 644	AMC408299	ACTIVE
AMC408525	NCC 645	AMC408299	ACTIVE
AMC408526	NCC 646	AMC408299	ACTIVE
AMC408527	NCC 647	AMC408299	ACTIVE
AMC408528	NCC 648	AMC408299	ACTIVE
AMC408529	NCC 649	AMC408299	ACTIVE
AMC408530	NCC 650	AMC408299	ACTIVE
AMC408531	NCC 651	AMC408299	ACTIVE
AMC408532	NCC 652	AMC408299	ACTIVE
AMC408533	NCC 653	AMC408299	ACTIVE
AMC408534	NCC 654	AMC408299	ACTIVE
AMC408535	NCC 655	AMC408299	ACTIVE
AMC408536	NCC 656	AMC408299	ACTIVE
AMC408537	NCC 657	AMC408299	ACTIVE
AMC408538	NCC 658	AMC408299	ACTIVE
AMC408539	NCC 659	AMC408299	ACTIVE
AMC408540	NCC 660	AMC408299	ACTIVE
AMC408541	NCC 661	AMC408299	ACTIVE
AMC408542	NCC 662	AMC408299	ACTIVE
AMC408543	NCC 663	AMC408299	ACTIVE
AMC408544	NCC 664	AMC408299	ACTIVE
AMC408545	NCC 665	AMC408299	ACTIVE
AMC408546	NCC 666	AMC408299	ACTIVE
AMC408547	NCC 667	AMC408299	ACTIVE

NO WARRANTY IS MADE BY BLM FOR USE OF THE DATA
FOR PURPOSES NOT INTENDED BY BLM.

DEPARTMENT OF THE INTERIOR
 BUREAU OF LAND MANAGEMENT
 MINING CLAIMS
 MC Customer Information - With Serial No. and Claim Name
 ACTIVE CLAIMS

Run Date: 08/02/2011 03:21 PM

Page 9 of 11

Serial No.	Claim Name/Number	Lead Serial No.	Disposition
AMC408548	NCC 668	AMC408299	ACTIVE
AMC408549	NCC 669	AMC408299	ACTIVE
AMC408550	NCC 670	AMC408299	ACTIVE
AMC408551	NCC 671	AMC408299	ACTIVE
AMC408552	NCC 672	AMC408299	ACTIVE
AMC408553	NCC 673	AMC408299	ACTIVE
AMC408554	NCC 674	AMC408299	ACTIVE
AMC408555	NCC 675	AMC408299	ACTIVE
AMC408556	NCC 676	AMC408299	ACTIVE
AMC408557	NCC 677	AMC408299	ACTIVE
AMC408558	NCC 678	AMC408299	ACTIVE
AMC408559	NCC 679	AMC408299	ACTIVE
AMC408560	NCC 680	AMC408299	ACTIVE
AMC408561	NCC 681	AMC408299	ACTIVE
AMC408562	NCC 682	AMC408299	ACTIVE
AMC408563	NCC 683	AMC408299	ACTIVE
AMC408564	NCC 684	AMC408299	ACTIVE
AMC408565	NCC 685	AMC408299	ACTIVE
AMC408566	NCC 686	AMC408299	ACTIVE
AMC408567	NCC 687	AMC408299	ACTIVE
AMC408568	NCC 688	AMC408299	ACTIVE
AMC408569	NCC 689	AMC408299	ACTIVE
AMC408570	NCC 690	AMC408299	ACTIVE
AMC408571	NCC 691	AMC408299	ACTIVE
AMC408572	NCC 692	AMC408299	ACTIVE
AMC408573	NCC 705	AMC408299	ACTIVE
AMC408574	NCC 706	AMC408299	ACTIVE
AMC408575	NCC 707	AMC408299	ACTIVE
AMC408576	NCC 708	AMC408299	ACTIVE
AMC408577	NCC 709	AMC408299	ACTIVE
AMC408578	NCC 710	AMC408299	ACTIVE
AMC408579	NCC 711	AMC408299	ACTIVE
AMC408580	NCC 712	AMC408299	ACTIVE
AMC408581	NCC 713	AMC408299	ACTIVE
AMC408582	NCC 714	AMC408299	ACTIVE
AMC408583	NCC 715	AMC408299	ACTIVE
AMC408584	NCC 716	AMC408299	ACTIVE
AMC408585	NCC 717	AMC408299	ACTIVE
AMC408586	NCC 718	AMC408299	ACTIVE
AMC408587	NCC 719	AMC408299	ACTIVE
AMC408588	NCC 720	AMC408299	ACTIVE
AMC408589	NCC 721	AMC408299	ACTIVE
AMC408590	NCC 722	AMC408299	ACTIVE
AMC408591	NCC 723	AMC408299	ACTIVE
AMC408592	NCC 724	AMC408299	ACTIVE
AMC408593	NCC 725	AMC408299	ACTIVE
AMC408594	NCC 726	AMC408299	ACTIVE
AMC408595	NCC 727	AMC408299	ACTIVE
AMC408596	NCC 728	AMC408299	ACTIVE
AMC408597	NCC 729	AMC408299	ACTIVE
AMC408598	NCC 730	AMC408299	ACTIVE
AMC408599	NCC 731	AMC408299	ACTIVE
AMC408600	NCC 732	AMC408299	ACTIVE
AMC408601	NCC 733	AMC408299	ACTIVE
AMC408602	NCC 734	AMC408299	ACTIVE
AMC408603	NCC 735	AMC408299	ACTIVE
AMC408604	NCC 736	AMC408299	ACTIVE
AMC408605	NCC 737	AMC408299	ACTIVE
AMC408606	NCC 738	AMC408299	ACTIVE

NO WARRANTY IS MADE BY BLM FOR USE OF THE DATA
 FOR PURPOSES NOT INTENDED BY BLM.

DEPARTMENT OF THE INTERIOR
 BUREAU OF LAND MANAGEMENT
 MINING CLAIMS
 MC Customer Information - With Serial No. and Claim Name
 ACTIVE CLAIMS

Run Date: 08/02/2011 03:21 PM

Page 10 of 11

Serial No.	Claim Name/Number	Lead Serial No.	Disposition
AMC408607	NCC 739	AMC408299	ACTIVE
AMC408608	NCC 740	AMC408299	ACTIVE
AMC408609	NCC 741	AMC408299	ACTIVE
AMC408610	NCC 742	AMC408299	ACTIVE
AMC408611	NCC 743	AMC408299	ACTIVE
AMC408612	NCC 21	AMC408299	ACTIVE
AMC408613	NCC 22	AMC408299	ACTIVE
AMC408614	NCC 23	AMC408299	ACTIVE
AMC408615	NCC 24	AMC408299	ACTIVE
AMC408616	NCC 25	AMC408299	ACTIVE
AMC408617	NCC 26	AMC408299	ACTIVE
AMC408618	NCC 27	AMC408299	ACTIVE
AMC408619	NCC 28	AMC408299	ACTIVE
AMC408620	NCC 29	AMC408299	ACTIVE
AMC408621	NCC 30	AMC408299	ACTIVE
AMC408622	NCC 31	AMC408299	ACTIVE
AMC408623	NCC 32	AMC408299	ACTIVE
AMC408624	NCC 33	AMC408299	ACTIVE
AMC408625	NCC 34	AMC408299	ACTIVE
AMC408626	NCC 35	AMC408299	ACTIVE
AMC408627	NCC 36	AMC408299	ACTIVE
AMC408628	NCC 37	AMC408299	ACTIVE
AMC408629	NCC 38	AMC408299	ACTIVE
AMC408630	NCC 39	AMC408299	ACTIVE
AMC408631	NCC 40	AMC408299	ACTIVE
AMC409378	NCC 236	AMC409378	ACTIVE
AMC409379	NCC 237	AMC409378	ACTIVE
AMC409380	NCC 375	AMC409378	ACTIVE
AMC409381	NCC 376	AMC409378	ACTIVE
AMC409382	NCC 377	AMC409378	ACTIVE
AMC409383	NCC 378	AMC409378	ACTIVE
AMC409384	NCC 379	AMC409378	ACTIVE
AMC409385	NCC 380	AMC409378	ACTIVE
AMC409386	NCC 381	AMC409378	ACTIVE
AMC409387	NCC 382	AMC409378	ACTIVE
AMC409388	NCC 383	AMC409378	ACTIVE
AMC409389	NCC 384	AMC409378	ACTIVE
AMC409390	NCC 385	AMC409378	ACTIVE
AMC409391	NCC 386	AMC409378	ACTIVE
AMC409392	NCC 387	AMC409378	ACTIVE
AMC409393	NCC 388	AMC409378	ACTIVE
AMC409394	NCC 389	AMC409378	ACTIVE
AMC409395	NCC 390	AMC409378	ACTIVE
AMC409396	NCC 391	AMC409378	ACTIVE
AMC409397	NCC 392	AMC409378	ACTIVE
AMC409398	NCC 411	AMC409378	ACTIVE
AMC409399	NCC 412	AMC409378	ACTIVE
AMC409400	NCC 413	AMC409378	ACTIVE
AMC409401	NCC 414	AMC409378	ACTIVE
AMC409402	NCC 415	AMC409378	ACTIVE
AMC409403	NCC 416	AMC409378	ACTIVE
AMC409404	NCC 417	AMC409378	ACTIVE
AMC409405	NCC 418	AMC409378	ACTIVE
AMC409406	NCC 419	AMC409378	ACTIVE
AMC409407	NCC 420	AMC409378	ACTIVE
AMC409408	NCC 421	AMC409378	ACTIVE
AMC409409	NCC 422	AMC409378	ACTIVE
AMC409410	NCC 423	AMC409378	ACTIVE
AMC409411	NCC 424	AMC409378	ACTIVE

NO WARRANTY IS MADE BY BLM FOR USE OF THE DATA
 FOR PURPOSES NOT INTENDED BY BLM.

DEPARTMENT OF THE INTERIOR
BUREAU OF LAND MANAGEMENT
MINING CLAIMS
MC Customer Information - With Serial No. and Claim Name
ACTIVE CLAIMS

Run Date: 08/02/2011 03:21 PM

Page 11 of 11

<u>Serial No.</u>	<u>Claim Name/Number</u>	<u>Lead Serial No.</u>	<u>Disposition</u>
AMC409412	NCC 425	AMC409378	ACTIVE
AMC409413	NCC 426	AMC409378	ACTIVE
AMC409414	NCC 427	AMC409378	ACTIVE
AMC409415	NCC 428	AMC409378	ACTIVE
AMC79732	ZELLA A	AMC78902	ACTIVE

Number of ACTIVE cases: 587

NO WARRANTY IS MADE BY BLM FOR USE OF THE DATA
FOR PURPOSES NOT INTENDED BY BLM.

Customer Name Update Screen

System ID:MC

Name: REDHAWK COPPER INC

Lookup

Proprietor #: 2235894

Renumber To:

Category: C - CORPORATION

Address: 130 N REDINGTON RD

Address Updated
ENTERED INTO COMPUTER

AUG 02 2011 *pb*

City: SAN MANUEL

State: AZ

Zip: 856311134

Save

Save/Override DataFlux

Delete

Renumber

Customer details successfully saved for Customer Id 2235894

List of Proprietors

REDHAWK COPPER INC[2235894], 616 W WEBB DR, , SAN MANUEL, AZ, 856311035, C, MATCHED

↑ Previous Address

Select

Cancel

NOTICE OF ADDRESS CHANGE

335144
337099
342788

Please update your records to reflect the following address change effective April 14, 1997.

Our building address remains the same, but we are now in Suite 343.

RECEIVED
BUREAU OF
LAND MANAGEMENT
JUL 15 10 07 AM '97

ARIZONA
STATE OFFICE
PHOENIX, ARIZONA

AMT (USA) INC. AND/OR
AMT INTERNATIONAL MINING

7400 North Oracle Road

Suite 343

Tucson, AZ 84704-6360

Telephone: (520) 544-8815

Facsimile: (520) 544-8507

5/18 85204 per phone call 2/6/97



(USA) INC.

RECEIVED
BUREAU OF
LAND MANAGEMENT

MAY 15 9 36 AM '96

ARIZONA
STATE OFFICE
PHOENIX, ARIZONA

May 13, 1996

Amc 335144
337099
SR

Bureau of Land Management
Arizona State Office
3707 N. 7th Street
P. O. Box 16563
Phoenix, Arizona 85011

RE: Change of Address for AMT (USA) INC.

Gentlemen:

Please be advised that, as of September 1995, AMT (USA) INC. has moved from:

1760 East River Road
Suite #257
Tucson, Arizona 85718

to: 7400 N. Oracle Road
Suite #131
Tucson, Arizona 85704

Phone: (520) 544-8815

Our office previously advised you of our change of address shortly after the move. Please correct your records to reflect this new address. Your cooperation is appreciated.

Sincerely yours,

Carol K. Sohi

Carol K. Sohi
Administrative Assistant

ENTERED IN COMPUTER

12-19-96 Seiras

CKS:cks

AMT (USA) INC.

7400 North Oracle Road, Suite 131, Tucson, AZ 85704-6360 ▲ Phone (520) 544-8815 ▲ Fax (520) 544-8507

~~Ame 2263316~~

Ame 335144 ~~etal~~ -184

337090 -185

Del Tierra Cap.

8-25-95

Crow

OFFICIAL COPIES / CF / / SD READ / / GROUP / / SECTION / / AUTHOR /

3800 (933) SR
A MC 335144

SR
9-15-95

SEP 1 5 1995

A M T (USA) Inc.
1760 East River Road, Suite 257
Tucson, Arizona 85718

Gentlemen:

The enclosed list identifies the serial numbers that have been assigned to each of your mining claim location notices received by this office on August 25, 1995.

The regulations require you to identify the claim name and A MC serial number of each claim, and the claimant's name and address on all future documents and correspondence filed with the Bureau of Land Management (BLM).

This acknowledgment does not verify that your claims have been located on lands open to mineral entry or are encumbered by rights of other mining claimants. Only those mining claims that are entirely located on private or Federal lands that are not open to mineral entry will be officially declared void by a BLM Decision.

Please advise this office of all changes of address, any authorized agents, and transfers of ownership.


Transfers of ownership are governed by 43 CFR 3833.3(a) which states that, "Whenever the owner of an unpatented mining claim, mill site or tunnel site, which has been recorded in accordance with 43 CFR 3833.1, sells, assigns, or otherwise conveys all or any part of his interest in the claim, his transferee shall file in the proper BLM office within 60 days after the completion of the transfer. . ." A service charge of \$5 per claim is required for all transfers.

PLEASE NOTE: Unless you have already paid in advance or will otherwise qualify to be waived from payment, the next annual maintenance fee payment of \$100 for each claim or site, in lieu of assessment, is due on or before August 31, 1996.

By keeping our records current, we will be able to provide better public service. All future correspondence from this office will be sent only to the above name and address unless otherwise instructed.

If any of the information listed on the enclosed is not correct, please notify this office in writing.

Sincerely,



Mary Jo Yoas
Chief, Lands and Minerals
Operations Section



Enclosure

SRivas:lj:09-14-95:CLAIMLTR.LAJ

CLAIM INDEX

<u>SERIAL NUMBER</u>	<u>CLAIM NAME</u>	<u>CLAIMANT'S NAME</u>
A MC 335144	Crow 1	A M T (USA) Inc.
A MC 335145	Crow 2	" " " " "
A MC 335146	Crow 3	" " " " "
A MC 335147	Crow 4	" " " " "
A MC 335148	Crow 5	" " " " "
A MC 335149	Crow 6	" " " " "
A MC 335150	Crow 7	" " " " "
A MC 335151	Crow 8	" " " " "
A MC 335152	Crow 9	" " " " "
A MC 335153	Crow 10	" " " " "
A MC 335154	Crow 11	" " " " "
A MC 335155	Crow 12	" " " " "
A MC 335156	Crow 13	" " " " "
A MC 335157	Crow 14	" " " " "
A MC 335158	Crow 15	" " " " "
A MC 335159	Crow 16	" " " " "
A MC 335160	Crow 17	" " " " "
A MC 335161	Crow 20	" " " " "
A MC 335162	Crow 21	" " " " "
A MC 335163	Crow 22	" " " " "
A MC 335164	Crow 23	" " " " "
A MC 335165	Crow 24	" " " " "
A MC 335166	Crow 25	" " " " "
A MC 335167	Crow 26	" " " " "
A MC 335168	Siskon 46	" " " " "

<u>SERIAL NUMBER</u>	<u>CLAIM NAME</u>	<u>CLAIMANT'S NAME</u>
A MC 335169	Siskon 48	A M T (USA) Inc.
A MC 335170	Siskon 51	" " " " "
A MC 335171	Siskon 59	" " " " "
A MC 335172	Siskon 60	" " " " "
A MC 335173	Siskon 64	" " " " "
A MC 335174	Siskon 65	" " " " "
A MC 335175	Siskon 66	" " " " "
A MC 335176	Siskon 67	" " " " "
A MC 335177	Siskon 68	" " " " "
A MC 335178	Siskon 69	" " " " "
A MC 335179	Siskon 70	" " " " "
A MC 335180	Siskon 71	" " " " "
A MC 335181	Siskon 72	" " " " "
A MC 335182	C C 8	" " " " "
A MC 335183	C C 9	" " " " "
A MC 335184	C C 11	" " " " "

NOTICE!!

These documents have been scanned!

Do not place un-scanned documents beneath this notice!

Do not remove this notice from this file!

GPO Jacket No. 560-102
Print Order 61540
Rise Business Services, LLC
Job=AZ15 7/15/2019



Box Number= AZ15165



Claim Begin-End: AMC335144-AMC335184

6 Location Notices-Amendments and Supporting Documents



AZ15165-10

AMC334171-AMC335144

MINING CLAIM STATUS REPORT

Lead Serial No. A MC 335144 THROUGH A MC 335184

No. of Lode Claims 41 ✓

STATUS CHECKED BY VK ~~TD~~
Enter Action Code 669

No. of Placer Claims _____

No. of Association Placer _____
(Not Enough Locators Send Form Ltr.)

MTP CHECKED VK ✓
(Reduced Size Copy Enclosed)

No. of Mill Sites _____

ORCA GEO CHECKED VK ✓
(Copy Enclosed)

No. of Tunnel Sites _____

Timely Filed YES NO

WILDERNESS (WA) AREA CHECKED VK NA

Service Charge Correct YES NO
(This is Curable)

WHICH WA _____

Location Fee Correct YES NO

Maintenance Fee Correct YES NO

Amount Paid \$ 5535.00

Shortage \$ _____ Overage \$ _____

Over-the-Counter Mail _____

Township(s) 8S

Range(s) 18E

Section(s) 3, 4, 9, 10, 14 & 15

GENERAL JURISDICTION OF: BLM (or) WHICH NATIONAL FOREST _____

* Enter Code 880 On Split Estate Land (Show Type of Patent - SX, SRHE etc)
Crow 3 thru 14

Enter Code 267 For Stockraising Homestead When Proper Notice Has Been Filed

STATUS

CLAIMS PARTIALLY VOID: Private Minerals Withdrawn _____ Other _____
Crow 13, 14, 15, 16, 26

CLAIMS VOID: Private Minerals _____ Withdrawn _____ Other _____

ADD: DATE RECEIVED, ACTION CODE 482, IN REMARKS: 1995, 1996, 1997, 1998
SPECIAL INSTRUCTIONS FOR DATA INPUT: _____

COMMENTS _____

UNITED STATES DEPARTMENT OF THE INTERIOR
BUREAU OF LAND MANAGEMENT
ARIZONA STATE OFFICE

3800 (933)
A MC 335144

8/30/95
(Date)

Memorandum

To: Case File

From: Mary Hyde

Subject: Documentation of Telephone Conversation

Name of Person Contacted: Helen

Telephone Number of Person Contacted: 946-3996

Summary: Notification of Maintenance Fee Due.

Other: Maintenance fee paid 8/29/95.

DEL TIERRA ENGINEERING & MINING CORP.

HARVEY W. SMITH, E.M. PRESIDENT


Registered Mining Engineer
U.S. Approved Title Abstracter

U.S. Mineral Surveyor
Registered Land Surveyor

4330 N. Civic Center Plaza Ste 104
Tel. 602 / 946-3996
FAX 602 / 946-3985

Scottsdale, Arizona 85251

August 25, 1995



U.S. Department of the Interior
Bureau of Land Management
P. O. Box 16563
Phoenix, AZ 85011

Gentlemen:

Enclosed are 41 lode claim Location Notices with two (2) maps. These Location Notices have been filed with the Pinal County Recorder's Office as indicated and pertain to the following claims located by A M T (USA) INC:

CROW 1-17 and 20-26,
SISKON 46, 48, 51, 59, 60 and 64-72,
C.C. 8 9 and 11 lodes

We are enclosing our check in the amount of \$ 5,535.00 representing the fee for filing based on \$35.00 per claim plus \$100.00 per claim rental fees for these locations. Please advise when filing has been completed and the B.L.M. serial numbers assigned to these claims.

Sincerely yours,

Harvey W. Smith, E.M.
President

HWS/hem

Enclosures - hand carried

95-024676

STATE OF ARIZONA)
COUNTY OF PINAL)
SS. NX1 40
Scottsdale, AZ 85251

OFFICIAL RECORDS OF
PINAL COUNTY RECORDER
KATHLEEN C. FELIX

DATE: 08/10/95 TIME: 1326
FEE : 9.00
PAGES: 2
FEE NO: 1995-024676

NOTICE OF MINING LOCATION
LODE CLAIM

NOTICE IS HEREBY GIVEN THAT A M T (USA) INC. hereby claims the land hereinafter described as a Lode Mining Claim, under and pursuant to the laws of the United States of America and the State of Arizona, having discovered a lode, vein or deposit of valuable minerals within the limits of this claim as hereinafter established.

THE NAME OF THE CLAIM is CROW / lode.

THAT THE EXTENT of this claim is 1,500 feet in length and 600 feet along the surface in width, claiming 300 feet on each side of the center line. The "location monument," at which a copy of this notice is posted, is on the center line, 50 feet from the East end center; thence in length 1,450 feet in a West and 50 feet in an East direction. The general course of this claim is East to West.

THE UNDERSIGNED has distinctly marked the said location on the ground, so that its surface boundaries may be readily traced, by six substantial posts at least 2" x 2" x 4'6", one at each corner and one at each end center, each so marked or inscribed as to indicate the intended location.

SAID CLAIM is situated in the Bunker Hill Mining District, Pinal County, State of Arizona, and is more particularly described as follows:

BEGINNING at the N.E. corner monument, which is located North 2100 feet and West 6195 feet from the sec. cor. of Secs. 10, 11, 14 & 15, T.8 S., R.18 E., Gila & Salt River Meridian; thence

- 300 feet South to the East end center; thence
- 300 feet South to the S.E. corner; thence
- 1,500 feet West to the S.W. corner; thence
- 300 feet North to the West end center; thence
- 300 feet North to the N.W. corner; thence
- 1,500 feet East to the point and place of beginning.

Said claim is located in the:
SE $\frac{1}{4}$ of Sec. 9, T.8 S., R.18 E.
_____ $\frac{1}{4}$ of Sec. _____, T.8 S., R.18 E.
_____ $\frac{1}{4}$ of Sec. _____, T.8 S., R.18 E.
_____ $\frac{1}{4}$ of Sec. _____, T.8 S., R.18 E.
Gila & Salt River Meridian.

DATED and POSTED on the ground this 27 day of June, 1995.

By: 
Agent

LOCATOR: A M T (USA) INC.
1760 E. River Road, Ste 257
Tucson, Arizona 85718

A
HC
335144
RECEIVED
B.L.M.
ARIZONA STATE OFFICE
Aug 25 11 24 AM '95

4

3

A MC 335144

RECEIVED
B.L.M.
ARIZONA STATE OFFICE

AUG 25 11 24 AM '95

MINING CLAIMS

of

A M T (USA) INC.
1760 E. River Road, Ste 257
Tucson, Arizona 85718

known as

CROW 1-17 and 20-26,
SISKON 64-71 and
C.C. 8, 9 and 11 lodes

situate in

Secs. 3, 4, 9 & 10,
T.8 S., R.18 E., G.& S.R.M.

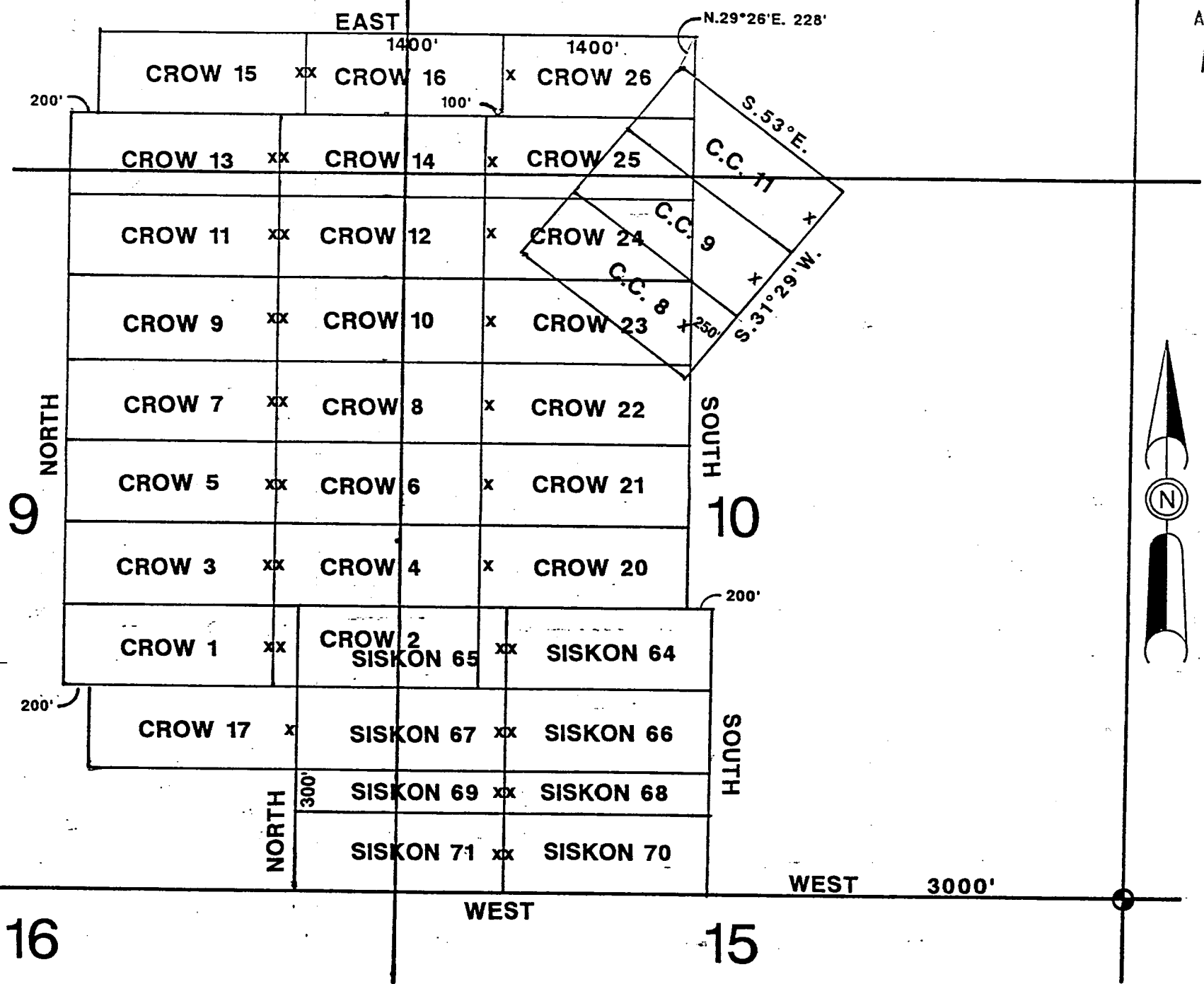
Pinal County
Scale 1" = 1000'

Arizona
June 1995

Compass & Chain Location
Survey by:
Harvey W. Smith, E.M.
Del Tierra Engineering & Mining
Corp.

Note: x denotes location monument.
All mons. are at least 2" x 2" x
4'6" wood posts. SISKONs &
CROWs 20-26 are 10' from end
center. CROWs 1-17 and C.C.s
are 50' from end center unless
otherwise noted.

All claims are 600' x 1500'
unless otherwise noted on map.



STATE OF ARIZONA)
COUNTY OF PINAL) SS.

1995-024677



OFFICIAL RECORDS OF
PINAL COUNTY RECORDER
KATHLEEN C. FELIX

DATE: 08/10/95 TIME: 1326
FEE : 9.00
PAGES: 2
FEE NO: 1995-024677

NOTICE OF MINING LOCATION
LODE CLAIM

NOTICE IS HEREBY GIVEN THAT A M T (USA) INC. hereby claims the land hereinafter described as a Lode Mining Claim, under and pursuant to the laws of the United States of America and the State of Arizona, having discovered a lode, vein or deposit of valuable minerals within the limits of this claim as hereinafter established.

THE NAME OF THE CLAIM is CROW 2 lode.

THAT THE EXTENT of this claim is 1,500 feet in length and 600 feet along the surface in width, claiming 300 feet on each side of the center line. The "location monument," at which a copy of this notice is posted, is on the center line, 50 feet from the East end center; thence in length 1,450 feet in a West and 50 feet in an East direction. The general course of this claim is East to West.

THE UNDERSIGNED has distinctly marked the said location on the ground, so that its surface boundaries may be readily traced, by six substantial posts at least 2" x 2" x 4'6", one at each corner and one at each end center, each so marked or inscribed as to indicate the intended location.

SAID CLAIM is situated in the Bunker Hill Mining District, Pinal County, State of Arizona, and is more particularly described as follows:

BEGINNING at the N.E. corner monument, which is located North 2100 feet and West 4695 feet from the sec. cor. of Secs. 10, 11, 14 & 15, T.8 S., R.18 E., Gila & Salt River Meridian; thence

300 feet South to the East end center; thence
300 feet South to the S.E. corner; thence
1,500 feet West to the S.W. corner; thence
300 feet North to the West end center; thence
300 feet North to the N.W. corner; thence
1,500 feet East to the point and place of beginning.

Said claim is located in the:

SE $\frac{1}{4}$ of Sec. 9, T.8 S., R.18 E.
SW $\frac{1}{4}$ of Sec. 10, T.8 S., R.18 E.
_____ $\frac{1}{4}$ of Sec. _____, T.8 S., R.18 E.
_____ $\frac{1}{4}$ of Sec. _____, T.8 S., R.18 E.
Gila & Salt River Meridian.

DATED and POSTED on the ground this 27 day of June, 1995.

By: _____
Agent

LOCATOR: A M T (USA) INC.
1760 E. River Road, Ste 257
Tucson, Arizona 85718

A MC 335145

RECEIVED
B.L.M.
ARIZONA STATE OFFICE
Aug 25 11 28 AM '95

STATE OF ARIZONA)

COUNTY OF PINAL)

SS 1995-024678



OFFICIAL RECORDS OF
PINAL COUNTY RECORDER
KATHLEEN C. FELIX

DATE: 08/10/95 TIME: 1326
FEE : 9.00
PAGES: 2
FEE NO: 1995-024678

NOTICE OF MINING LOCATION
LODE CLAIM

NOTICE IS HEREBY GIVEN THAT A M T (USA) INC. hereby claims the land hereinafter described as a Lode Mining Claim, under and pursuant to the laws of the United States of America and the State of Arizona, having discovered a lode, vein or deposit of valuable minerals within the limits of this claim as hereinafter established.

THE NAME OF THE CLAIM is CROW 3 lode.

THAT THE EXTENT of this claim is 1,500 feet in length and 600 feet along the surface in width, claiming 300 feet on each side of the center line. The "location monument," at which a copy of this notice is posted, is on the center line, 50 feet from the East end center; thence in length 1,450 feet in a West and 50 feet in an East direction. The general course of this claim is East to West.

THE UNDERSIGNED has distinctly marked the said location on the ground, so that its surface boundaries may be readily traced, by six substantial posts at least 2" x 2" x 4'6", one at each corner and one at each end center, each so marked or inscribed as to indicate the intended location.

SAID CLAIM is situated in the Bunker Hill Mining District, Pinal County, State of Arizona, and is more particularly described as follows:

BEGINNING at the N.E. corner monument, which is located North 2700 feet and West 6195 feet from the sec. cor. of Secs. 10, 11, 14 & 15, T.8 S., R.18 E., Gila & Salt River Meridian; thence

300 feet South to the East end center; thence
300 feet South to the S.E. corner; thence
1,500 feet West to the S.W. corner; thence
300 feet North to the West end center; thence
300 feet North to the N.W. corner; thence
1,500 feet East to the point and place of beginning.

Said claim is located in the:

SE $\frac{1}{4}$ of Sec. 9, T.8 S., R.18 E.
NE $\frac{1}{4}$ of Sec. 9, T.8 S., R.18 E.
_____ $\frac{1}{4}$ of Sec. _____, T.8 S., R.18 E.
_____ $\frac{1}{4}$ of Sec. _____, T.8 S., R.18 E.
Gila & Salt River Meridian.

A MC 335146

RECEIVED
BLM
ARIZONA STATE OFFICE
Aug 25 11 28 AM '95


DATED and POSTED on the ground this 27 day of June, 1995.

By: [Signature]
Agent

LOCATOR: A M T (USA) INC.
1760 E. River Road, Ste 257
Tucson, Arizona 85718

1995-024679

STATE OF ARIZONA)
) SS.
COUNTY OF PINAL)

 OFFICIAL RECORDS OF
PINAL COUNTY RECORDER
KATHLEEN C. FELIX

DATE: 08/10/95 TIME: 1326
FEE : 9.00
PAGES: 2
FEE NO: 1995-024679

NOTICE OF MINING LOCATION
LODE CLAIM

NOTICE IS HEREBY GIVEN THAT A M T (USA) INC. hereby claims the land hereinafter described as a Lode Mining Claim, under and pursuant to the laws of the United States of America and the State of Arizona, having discovered a lode, vein or deposit of valuable minerals within the limits of this claim as hereinafter established.

THE NAME OF THE CLAIM is CROW 4 Lode.

THAT THE EXTENT of this claim is 1,500 feet in length and 600 feet along the surface in width, claiming 300 feet on each side of the center line. The "location monument," at which a copy of this notice is posted, is on the center line, 50 feet from the West end center; thence in length 1,450 feet in an East and 50 feet in a West direction. The general course of this claim is East to West.

THE UNDERSIGNED has distinctly marked the said location on the ground, so that its surface boundaries may be readily traced, by six substantial posts at least 2" x 2" x 4'6", one at each corner and one at each end center, each so marked or inscribed as to indicate the intended location.

SAID CLAIM is situated in the Bunker Hill Mining District, Pinal County, State of Arizona, and is more particularly described as follows:

BEGINNING at the N.E. corner monument, which is located North 2700 feet and West 4695 feet from the sec. cor. of Secs. 10, 11, 14 & 15, T.8 S., R.18 E., Gila & Salt River Meridian; thence

- 300 feet South to the East end center; thence
- 300 feet South to the S.E. corner; thence
- 1,500 feet West to the S.W. corner; thence
- 300 feet North to the West end center; thence
- 300 feet North to the N.W. corner; thence
- 1,500 feet East to the point and place of beginning.


Said claim is located in the:

- NE $\frac{1}{4}$ of Sec. 9, T.8 S., R.18 E.
 - SE $\frac{1}{4}$ of Sec. 9, T.8 S., R.18 E.
 - NW $\frac{1}{4}$ of Sec. 10, T.8 S., R.18 E.
 - SW $\frac{1}{4}$ of Sec. 10, T.8 S., R.18 E.
- Gila & Salt River Meridian.

A MC 335147

RECEIVED
B.L.M.
ARIZONA STATE OFFICE
AUG 25 11 28 AM '95

DATED and POSTED on the ground this 27 day of June, 1995.

By: 
Agent

LOCATOR: A M T (USA) INC.
1760 E. River Road, Ste 257
Tucson, Arizona 85718

STATE OF ARIZONA)
COUNTY OF PINAL) SS.

1995-024680

OFFICIAL RECORDS OF
PINAL COUNTY RECORDER
KATHLEEN C. FELIX

DATE: 08/10/95 TIME: 1326
FEE : 9.00
PAGES: 2
FEE NO: 1995-024680

NOTICE OF MINING LOCATION
LODE CLAIM

NOTICE IS HEREBY GIVEN THAT A M T (USA) INC. hereby claims the land hereinafter described as a Lode Mining Claim, under and pursuant to the laws of the United States of America and the State of Arizona, having discovered a lode, vein or deposit of valuable minerals within the limits of this claim as hereinafter established.

THE NAME OF THE CLAIM is CROW 5 lode.

THAT THE EXTENT of this claim is 1,500 feet in length and 600 feet along the surface in width, claiming 300 feet on each side of the center line. The "location monument," at which a copy of this notice is posted, is on the center line, 50 feet from the East end center; thence in length 1,450 feet in a West and 50 feet in an East direction. The general course of this claim is East to West.

THE UNDERSIGNED has distinctly marked the said location on the ground, so that its surface boundaries may be readily traced, by six substantial posts at least 2" x 2" x 4'6", one at each corner and one at each end center, each so marked or inscribed as to indicate the intended location.

SAID CLAIM is situated in the Bunker Hill Mining District, Pinal County, State of Arizona, and is more particularly described as follows:

BEGINNING at the N.E. corner monument, which is located North 3300 feet and West 6195 feet from the sec. cor. of Secs. 10, 11, 14 & 15, T.8 S., R.18 E., Gila & Salt River Meridian; thence

- 300 feet South to the East end center; thence
- 300 feet South to the S.E. corner; thence
- 1,500 feet West to the S.W. corner; thence
- 300 feet North to the West end center; thence
- 300 feet North to the N.W. corner; thence
- 1,500 feet East to the point and place of beginning.


Said claim is located in the:

- NE $\frac{1}{4}$ of Sec. 9, T.8 S., R.18 E.
 - _____ $\frac{1}{4}$ of Sec. _____, T.8 S., R.18 E.
 - _____ $\frac{1}{4}$ of Sec. _____, T.8 S., R.18 E.
 - _____ $\frac{1}{4}$ of Sec. _____, T.8 S., R.18 E.
- Gila & Salt River Meridian.

A HC 335148

RECEIVED
BLM
ARIZONA STATE OFFICE
AUG 25 11 28 AM '95

DATED and POSTED on the ground this 27 day of June, 1995.

By: 
Agent

LOCATOR: A M T (USA) INC.
1760 E. River Road, Ste 257
Tucson, Arizona 85718

STATE OF ARIZONA)

COUNTY OF PINAL)

SS.

1995-024681



OFFICIAL RECORDS OF
PINAL COUNTY RECORDER
KATHLEEN C. FELIX

DATE: 08/10/95 TIME: 1326
FEE : 9.00
PAGES: 2
FEE NO: 1995-024681

NOTICE OF MINING LOCATION
LODE CLAIM

NOTICE IS HEREBY GIVEN THAT A M T (USA) INC. hereby claims the land hereinafter described as a Lode Mining Claim, under and pursuant to the laws of the United States of America and the State of Arizona, having discovered a lode, vein or deposit of valuable minerals within the limits of this claim as hereinafter established.

THE NAME OF THE CLAIM is CROW 6 lode.

THAT THE EXTENT of this claim is 1,500 feet in length and 600 feet along the surface in width, claiming 300 feet on each side of the center line. The "location monument," at which a copy of this notice is posted, is on the center line, 50 feet from the West end center; thence in length 1,450 feet in an East and 50 feet in a West direction. The general course of this claim is East to West.

THE UNDERSIGNED has distinctly marked the said location on the ground, so that its surface boundaries may be readily traced, by six substantial posts at least 2" x 2" x 4'6", one at each corner and one at each end center, each so marked or inscribed as to indicate the intended location.

SAID CLAIM is situated in the Bunker Hill Mining District, Pinal County, State of Arizona, and is more particularly described as follows:

BEGINNING at the N.E. corner monument, which is located North 3300 feet and West 4695 feet from the sec. cor. of Secs. 10, 11, 14 & 15, T.8 S., R.18 E., Gila & Salt River Meridian; thence

300 feet South to the East end center; thence
300 feet South to the S.E. corner; thence
1,500 feet West to the S.W. corner; thence
300 feet North to the West end center; thence
300 feet North to the N.W. corner; thence
1,500 feet East to the point and place of beginning.

Said claim is located in the:

NE $\frac{1}{4}$ of Sec. 9, T.8 S., R.18 E.
NW $\frac{1}{4}$ of Sec. 10, T.8 S., R.18 E.
_____ $\frac{1}{4}$ of Sec. _____, T.8 S., R.18 E.
_____ $\frac{1}{4}$ of Sec. _____, T.8 S., R.18 E.
Gila & Salt River Meridian.

A MC 395149 RECEIVED
BLM
ARIZONA STATE OFFICE
Aug 25 11 28 AM '95

DATED and POSTED on the ground this 27 day of June, 1995.

By: _____

Agent

LOCATOR: A M T (USA) INC:
1760 E. River Road, Ste 257
Tucson, Arizona 85718

STATE OF ARIZONA)
COUNTY OF PINAL)

1995-024682
SS.



OFFICIAL RECORDS OF
PINAL COUNTY RECORDER
KATHLEEN C. FELIX

DATE: 08/10/95 TIME: 1326
FEE : 9.00
PAGES: 2
FEE NO: 1995-024682

NOTICE OF MINING LOCATION
LODE CLAIM

NOTICE IS HEREBY GIVEN THAT A M T (USA) INC. hereby claims the land hereinafter described as a Lode Mining Claim, under and pursuant to the laws of the United States of America and the State of Arizona, having discovered a lode, vein or deposit of valuable minerals within the limits of this claim as hereinafter established.

THE NAME OF THE CLAIM is CROW 7 lode.

THAT THE EXTENT of this claim is 1,500 feet in length and 600 feet along the surface in width, claiming 300 feet on each side of the center line. The "location monument," at which a copy of this notice is posted, is on the center line, 50 feet from the East end center; thence in length 1,450 feet in a West and 50 feet in an East direction. The general course of this claim is East to West.

THE UNDERSIGNED has distinctly marked the said location on the ground, so that its surface boundaries may be readily traced, by six substantial posts at least 2" x 2" x 4'6", one at each corner and one at each end center, each so marked or inscribed as to indicate the intended location.

SAID CLAIM is situated in the Bunker Hill Mining District, Pinal County, State of Arizona, and is more particularly described as follows:

BEGINNING at the N.E. corner monument, which is located North 3900 feet and West 6195 feet from the sec. cor. of Secs. 10, 11, 14 & 15, T.8 S., R.18 E., Gila & Salt River Meridian; thence

300 feet South to the East end center; thence
300 feet South to the S.E. corner; thence
1,500 feet West to the S.W. corner; thence
300 feet North to the West end center; thence
300 feet North to the N.W. corner; thence
1,500 feet East to the point and place of beginning.

Said claim is located in the:

NE $\frac{1}{4}$ of Sec. 9, T.8 S., R.18 E.
 $\frac{1}{4}$ of Sec. , T.8 S., R.18 E.
 $\frac{1}{4}$ of Sec. , T.8 S., R.18 E.
 $\frac{1}{4}$ of Sec. , T.8 S., R.18 E.
Gila & Salt River Meridian.

A HC 335150

RECEIVED
B.L.M.
ARIZONA STATE OFFICE
AUG 25 11 28 AM '95

DATED and POSTED on the ground this 27 day of June, 1995.

By: [Signature]
Agent

LOCATOR: A M T (USA) INC.
1760 E. River Road, Ste 257
Tucson, Arizona 85718

STATE OF ARIZONA)
COUNTY OF PINAL)

1995-024683
SS.



OFFICIAL RECORDS OF
PINAL COUNTY RECORDER
KATHLEEN C. FELIX

DATE: 08/10/95 TIME: 1326
FEE : 9.00
PAGES: 2
FEE NO: 1995-024683

NOTICE OF MINING LOCATION
LODE CLAIM

NOTICE IS HEREBY GIVEN THAT A M T (USA) INC. hereby claims the land hereinafter described as a Lode Mining Claim, under and pursuant to the laws of the United States of America and the State of Arizona, having discovered a lode, vein or deposit of valuable minerals within the limits of this claim as hereinafter established.

THE NAME OF THE CLAIM is CROW 8 lode.

THAT THE EXTENT of this claim is 1,500 feet in length and 600 feet along the surface in width, claiming 300 feet on each side of the center line. The "location monument," at which a copy of this notice is posted, is on the center line, 50 feet from the West end center; thence in length 1,450 feet in an East and 50 feet in a West direction. The general course of this claim is East to West.

THE UNDERSIGNED has distinctly marked the said location on the ground, so that its surface boundaries may be readily traced, by six substantial posts at least 2" x 2" x 4'6", one at each corner and one at each end center, each so marked or inscribed as to indicate the intended location.

SAID CLAIM is situated in the Bunker Hill Mining District, Pinal County, State of Arizona, and is more particularly described as follows:


BEGINNING at the N.E. corner monument, which is located North 3900 feet and West 4695 feet from the sec. cor. of Secs. 10, 11, 14 & 15, T.8 S., R.18 E., Gila & Salt River Meridian; thence

300 feet South to the East end center; thence
300 feet South to the S.E. corner; thence
1,500 feet West to the S.W. corner; thence
300 feet North to the West end center; thence
300 feet North to the N.W. corner; thence
1,500 feet East to the point and place of beginning.

Said claim is located in the:

NE 1/4 of Sec. 9, T.8 S., R.18 E.
NW 1/4 of Sec. 10, T.8 S., R.18 E.
1/4 of Sec. _____, T.8 S., R.18 E.
1/4 of Sec. _____, T.8 S., R.18 E.
Gila & Salt River Meridian.

DATED and POSTED on the ground this 27 day of June, 1995.

By: 
Agent

LOCATOR: A M T (USA) INC.
1760 E. River Road, Ste 257
Tucson, Arizona 85718

A MC 335151 RECEIVED
BLM.
ARIZONA STATE OFFICE
AUG 25 11 28 AM '95

STATE OF ARIZONA)
COUNTY OF PINAL)

SS.

1995-024684



OFFICIAL RECORDS OF
PINAL COUNTY RECORDER
KATHLEEN C. FELIX

DATE: 08/10/95 TIME: 1326
FEE : 9.00
PAGES: 2
FEE NO: 1995-024684

NOTICE OF MINING LOCATION
LODE CLAIM

NOTICE IS HEREBY GIVEN THAT A M T (USA) INC. hereby claims the land hereinafter described as a Lode Mining Claim, under and pursuant to the laws of the United States of America and the State of Arizona, having discovered a lode, vein or deposit of valuable minerals within the limits of this claim as hereinafter established.

THE NAME OF THE CLAIM is CROW 9 lode.

THAT THE EXTENT of this claim is 1,500 feet in length and 600 feet along the surface in width, claiming 300 feet on each side of the center line. The "location monument," at which a copy of this notice is posted, is on the center line, 50 feet from the East end center; thence in length 1,450 feet in a West and 50 feet in an East direction. The general course of this claim is East to West.

THE UNDERSIGNED has distinctly marked the said location on the ground, so that its surface boundaries may be readily traced, by six substantial posts at least 2" x 2" x 4'6", one at each corner and one at each end center, each so marked or inscribed as to indicate the intended location.

SAID CLAIM is situated in the Bunker Hill Mining District, Pinal County, State of Arizona, and is more particularly described as follows:

BEGINNING at the N.E. corner monument, which is located North 4500 feet and West 6195 feet from the sec. cor. of Secs. 10, 11, 14 & 15, T.8 S., R.18 E., Gila & Salt River Meridian; thence

- 300 feet South to the East end center; thence
- 300 feet South to the S.E. corner; thence
- 1,500 feet West to the S.W. corner; thence
- 300 feet North to the West end center; thence
- 300 feet North to the N.W. corner; thence
- 1,500 feet East to the point and place of beginning.

Said claim is located in the:

- NE $\frac{1}{4}$ of Sec. 9, T.8 S., R.18 E.
 - $\frac{1}{4}$ of Sec. , T.8 S., R.18 E.
 - $\frac{1}{4}$ of Sec. , T.8 S., R.18 E.
 - $\frac{1}{4}$ of Sec. , T.8 S., R.18 E.
- Gila & Salt River Meridian.

DATED and POSTED on the ground this 27 day of June, 1995.

A HC 335152

RECEIVED
BLM
ARIZONA STATE OFFICE
AUG 25 11 28 AM '95

LOCATOR: A M T (USA) INC.
1760 E. River Road, Ste 257
Tucson, Arizona 85718

By: _____

Agent

STATE OF ARIZONA)
COUNTY OF PINAL)

1995-024685



OFFICIAL RECORDS OF
PINAL COUNTY RECORDER
KATHLEEN C. FELIX

DATE: 08/10/95 TIME: 1326
FEE : 9.00
PAGES: 2
FEE NO: 1995-024685

NOTICE OF MINING LOCATION
LODE CLAIM

NOTICE IS HEREBY GIVEN THAT A M T (USA) INC. hereby claims the land hereinafter described as a Lode Mining Claim, under and pursuant to the laws of the United States of America and the State of Arizona, having discovered a lode, vein or deposit of valuable minerals within the limits of this claim as hereinafter established.

THE NAME OF THE CLAIM is CROW 10 lode.

THAT THE EXTENT of this claim is 1,500 feet in length and 600 feet along the surface in width, claiming 300 feet on each side of the center line. The "location monument," at which a copy of this notice is posted, is on the center line, 50 feet from the West end center; thence in length 1,450 feet in an East and 50 feet in a West direction. The general course of this claim is East to West.

THE UNDERSIGNED has distinctly marked the said location on the ground, so that its surface boundaries may be readily traced, by six substantial posts at least 2" x 2" x 4'6", one at each corner and one at each end center, each so marked or inscribed as to indicate the intended location.

SAID CLAIM is situated in the Bunker Hill Mining District, Pinal County, State of Arizona, and is more particularly described as follows:

BEGINNING at the N.E. corner monument, which is located North 4500 feet and West 4695 feet from the sec. cor. of Secs. 10, 11, 14 & 15, T.8 S., R.18 E., Gila & Salt River Meridian; thence

300 feet South to the East end center; thence
300 feet South to the S.E. corner; thence
1,500 feet West to the S.W. corner; thence
300 feet North to the West end center; thence
300 feet North to the N.W. corner; thence
1,500 feet East to the point and place of beginning.

Said claim is located in the:

NE $\frac{1}{4}$ of Sec. 9, T.8 S., R.18 E.
NW $\frac{1}{4}$ of Sec. 10, T.8 S., R.18 E.
_____ $\frac{1}{4}$ of Sec. _____, T.8 S., R.18 E.
_____ $\frac{1}{4}$ of Sec. _____, T.8 S., R.18 E.
Gila & Salt River Meridian.

DATED and POSTED on the ground this 27 day of June, 1995.

By: 
Agent

LOCATOR: A M T (USA) INC.
1760 E. River Road, Ste 257
Tucson, Arizona 85718

A MC 335153

RECEIVED
B.L.N.
ARIZONA STATE OFFICE
Aug 25 11 28 AM '95

STATE OF ARIZONA)
COUNTY OF PINAL)

1995-024686
SS.



OFFICIAL RECORDS OF
PINAL COUNTY RECORDER
KATHLEEN C. FELIX

DATE: 08/10/95 TIME: 1326
FEE : 9.00
PAGES: 2
FEE NO: 1995-024686

NOTICE OF MINING LOCATION
LODE CLAIM

NOTICE IS HEREBY GIVEN THAT A M T (USA) INC. hereby claims the land hereinafter described as a Lode Mining Claim, under and pursuant to the laws of the United States of America and the State of Arizona, having discovered a lode, vein or deposit of valuable minerals within the limits of this claim as hereinafter established.

THE NAME OF THE CLAIM is CROW 11 lode.

THAT THE EXTENT of this claim is 1,500 feet in length and 600 feet along the surface in width, claiming 300 feet on each side of the center line. The "location monument," at which a copy of this notice is posted, is on the center line, 50 feet from the East end center; thence in length 1,450 feet in a West and 50 feet in an East direction. The general course of this claim is East to West.

THE UNDERSIGNED has distinctly marked the said location on the ground, so that its surface boundaries may be readily traced, by six substantial posts at least 2" x 2" x 4'6", one at each corner and one at each end center, each so marked or inscribed as to indicate the intended location.

SAID CLAIM is situated in the Bunker Hill Mining District, Pinal County, State of Arizona, and is more particularly described as follows:

BEGINNING at the N.E. corner monument, which is located North 5100 feet and West 6195 feet from the sec. cor. of Secs. 10, 11, 14 & 15, T.8 S., R.18 E., Gila & Salt River Meridian; thence

300 feet South to the East end center; thence
300 feet South to the S.E. corner; thence
1,500 feet West to the S.W. corner; thence
300 feet North to the West end center; thence
300 feet North to the N.W. corner; thence
1,500 feet East to the point and place of beginning.

Said claim is located in the:

NE $\frac{1}{4}$ of Sec. 9, T.8 S., R.18 E.
 $\frac{1}{4}$ of Sec. , T.8 S., R.18 E.
 $\frac{1}{4}$ of Sec. , T.8 S., R.18 E.
 $\frac{1}{4}$ of Sec. , T.8 S., R.18 E.
Gila & Salt River Meridian.

DATED and POSTED on the ground this 27 day of June, 1995.

By: [Signature]
Agent

LOCATOR: A M T (USA) INC.
1760 E. River Road, Ste 257
Tucson, Arizona 85718

A MC 335154

RECEIVED
BLM
ARIZONA STATE OFFICE
AUG 25 11 28 AM '95

STATE OF ARIZONA)
COUNTY OF PINAL)

SS. 1995-024687

OFFICIAL RECORDS OF
 PINAL COUNTY RECORDER
 KATHLEEN C. FELIX

DATE: 08/10/95 TIME: 1326
 FEE : 9.00
 PAGES: 2
 FEE NO: 1995-024687

NOTICE OF MINING LOCATION
LODE CLAIM

NOTICE IS HEREBY GIVEN THAT A M T (USA) INC. hereby claims the land hereinafter described as a Lode Mining Claim, under and pursuant to the laws of the United States of America and the State of Arizona, having discovered a lode, vein or deposit of valuable minerals within the limits of this claim as hereinafter established.

THE NAME OF THE CLAIM is CROW 12 Lode.

THAT THE EXTENT of this claim is 1,500 feet in length and 600 feet along the surface in width, claiming 300 feet on each side of the center line. The "location monument," at which a copy of this notice is posted, is on the center line, 50 feet from the West end center; thence in length 1,450 feet in an East and 50 feet in a West direction. The general course of this claim is East to West.

THE UNDERSIGNED has distinctly marked the said location on the ground, so that its surface boundaries may be readily traced, by six substantial posts at least 2" x 2" x 4'6", one at each corner and one at each end center, each so marked or inscribed as to indicate the intended location.

SAID CLAIM is situated in the Bunker Hill Mining District, Pinal County, State of Arizona, and is more particularly described as follows:

BEGINNING at the N.E. corner monument, which is located North 5100 feet and West 4695 feet from the sec. cor. of Secs. 10, 11, 14 & 15, T.8 S., R.18 E., Gila & Salt River Meridian; thence

- 300 feet South to the East end center; thence
- 300 feet South to the S.E. corner; thence
- 1,500 feet West to the S.W. corner; thence
- 300 feet North to the West end center; thence
- 300 feet North to the N.W. corner; thence
- 1,500 feet East to the point and place of beginning.

Said claim is located in the:

- NE $\frac{1}{4}$ of Sec. 9, T.8 S., R.18 E.
 - NW $\frac{1}{4}$ of Sec. 10, T.8 S., R.18 E.
 - $\frac{1}{4}$ of Sec. , T.8 S., R.18 E.
 - $\frac{1}{4}$ of Sec. , T.8 S., R.18 E.
- Gila & Salt River Meridian.


DATED and POSTED on the ground this 27 day of June, 1995.

By: [Signature]
Agent

LOCATOR: A M T (USA) INC.
1760 E. River Road, Ste 257
Tucson, Arizona 85718

A HC 335155
 RECEIVED
 BLM
 ARIZONA STATE OFFICE
 AUG 25 11 28 AM '95

STATE OF ARIZONA)
) SS. 1995-024688
COUNTY OF PINAL)


**OFFICIAL RECORDS OF
PINAL COUNTY RECORDER**
 KATHLEEN C. FELIX

DATE: 08/10/95 TIME: 1326
 FEE : 9.00
 PAGES: 2
 FEE NO: 1995-024688

NOTICE OF MINING LOCATION
LODE CLAIM

NOTICE IS HEREBY GIVEN THAT A M T (USA) INC. hereby claims the land hereinafter described as a Lode Mining Claim, under and pursuant to the laws of the United States of America and the State of Arizona, having discovered a lode, vein or deposit of valuable minerals within the limits of this claim as hereinafter established.

THE NAME OF THE CLAIM is CROW 13 lode.

THAT THE EXTENT of this claim is 1,500 feet in length and 600 feet along the surface in width, claiming 300 feet on each side of the center line. The "location monument," at which a copy of this notice is posted, is on the center line, 50 feet from the East end center; thence in length 1,450 feet in a West and 50 feet in an East direction. The general course of this claim is East to West.

THE UNDERSIGNED has distinctly marked the said location on the ground, so that its surface boundaries may be readily traced, by six substantial posts at least 2" x 2" x 4'6", one at each corner and one at each end center, each so marked or inscribed as to indicate the intended location.

SAID CLAIM is situated in the Bunker Hill Mining District, Pinal County, State of Arizona, and is more particularly described as follows:

BEGINNING at the N.E. corner monument, which is located North 5700 feet and West 6195 feet from the sec. cor. of Secs. 10, 11, 14 & 15, T.8 S., R.18 E., Gila & Salt River Meridian; thence


- 300 feet South to the East end center; thence
- 300 feet South to the S.E. corner; thence
- 1,500 feet West to the S.W. corner; thence
- 300 feet North to the West end center; thence
- 300 feet North to the N.W. corner; thence
- 1,500 feet East to the point and place of beginning.

Said claim is located in the:

<u>NE</u> $\frac{1}{4}$	of Sec. <u>9</u> ,	T.8 S., R.18 E.
<u>SE</u> $\frac{1}{4}$	of Sec. <u>14</u> ,	T.8 S., R.18 E.
_____ $\frac{1}{4}$	of Sec. _____,	T.8 S., R.18 E.
_____ $\frac{1}{4}$	of Sec. _____,	T.8 S., R.18 E.

Gila & Salt River Meridian.

DATED and POSTED on the ground this 27 day of June, 1995.

By: 
Agent

LOCATOR: A M T (USA) INC.
 1760 E. River Road, Ste 257
 Tucson, Arizona 85718

A HC 335156

 RECEIVED
 B.L.M.
 ARIZONA STATE OFFICE
 Aug 25 11 28 AM '95

STATE OF ARIZONA)
COUNTY OF PINAL)

1995-024689
SS.



OFFICIAL RECORDS OF
PINAL COUNTY RECORDER
KATHLEEN C. FELIX

DATE: 08/10/95 TIME: 1326
FEE : 9.00
PAGES: 2
FEE NO: 1995-024689

NOTICE OF MINING LOCATION
LODE CLAIM

NOTICE IS HEREBY GIVEN THAT A M T (USA) INC. hereby claims the land hereinafter described as a Lode Mining Claim, under and pursuant to the laws of the United States of America and the State of Arizona, having discovered a lode, vein or deposit of valuable minerals within the limits of this claim as hereinafter established.

THE NAME OF THE CLAIM is CROW 14 lode.

THAT THE EXTENT of this claim is 1,500 feet in length and 600 feet along the surface in width, claiming 300 feet on each side of the center line. The "location monument," at which a copy of this notice is posted, is on the center line, 50 feet from the West end center; thence in length 1,450 feet in an East and 50 feet in a West direction. The general course of this claim is East to West.

THE UNDERSIGNED has distinctly marked the said location on the ground, so that its surface boundaries may be readily traced, by six substantial posts at least 2" x 2" x 4'6", one at each corner and one at each end center, each so marked or inscribed as to indicate the intended location.

SAID CLAIM is situated in the Bunker Hill Mining District, Pinal County, State of Arizona, and is more particularly described as follows:

BEGINNING at the N.E. corner monument, which is located North 5700 feet and West 4695 feet from the sec. cor. of Secs. 10, 11, 14 & 15, T.8 S., R.18 E., Gila & Salt River Meridian; thence

300 feet South to the East end center; thence
300 feet South to the S.E. corner; thence
1,500 feet West to the S.W. corner; thence
300 feet North to the West end center; thence
300 feet North to the N.W. corner; thence
1,500 feet East to the point and place of beginning.

Said claim is located in the:

NE 1/4 of Sec. 9, T.8 S., R.18 E.
NW 1/4 of Sec. 10, T.8 S., R.18 E.
SE 1/4 of Sec. 4, T.8 S., R.18 E.
SW 1/4 of Sec. 3, T.8 S., R.18 E.
Gila & Salt River Meridian.

A HC 335157

RECEIVED
B.L.M.
ARIZONA STATE OFFICE
Aug 25 11 28 AM '95

DATED and POSTED on the ground this 27 day of June, 1995.

By: [Signature]
Agent

LOCATOR: A M T (USA) INC.
1760 E. River Road, Ste 257
Tucson, Arizona 85718

STATE OF ARIZONA)
COUNTY OF PINAL)

SS.

95-024690



OFFICIAL RECORDS OF
PINAL COUNTY RECORDER
KATHLEEN C. FELIX

DATE: 08/10/95 TIME: 1326
FEE : 9.00
PAGES: 2
FEE NO: 1995-024690

NOTICE OF MINING LOCATION
LODE CLAIM

NOTICE IS HEREBY GIVEN THAT A M T (USA) INC. hereby claims the land hereinafter described as a Lode Mining Claim, under and pursuant to the laws of the United States of America and the State of Arizona, having discovered a lode, vein or deposit of valuable minerals within the limits of this claim as hereinafter established.

THE NAME OF THE CLAIM is CROW 15 lode.

THAT THE EXTENT of this claim is 1,500 feet in length and 600 feet along the surface in width, claiming 300 feet on each side of the center line. The "location monument," at which a copy of this notice is posted, is on the center line, 50 feet from the East end center; thence in length 1,450 feet in a West and 50 feet in an East direction. The general course of this claim is East to West.

THE UNDERSIGNED has distinctly marked the said location on the ground, so that its surface boundaries may be readily traced, by six substantial posts at least 2" x 2" x 4'6", one at each corner and one at each end center, each so marked or inscribed as to indicate the intended location.

SAID CLAIM is situated in the Bunker Hill Mining District, Pinal County, State of Arizona, and is more particularly described as follows:

BEGINNING at the N.E. corner monument, which is located North 6300 feet and West 5995 feet from the sec. cor. of Secs. 10, 11, 14 & 15, T.8 S., R.18 E., Gila & Salt River Meridian; thence

300 feet South to the East end center; thence
300 feet South to the S.E. corner; thence
1,500 feet West to the S.W. corner; thence
300 feet North to the West end center; thence
300 feet North to the N.W. corner; thence
1,500 feet East to the point and place of beginning.

Said claim is located in the:

SE $\frac{1}{4}$ of Sec. 4, T.8 S., R.18 E.
_____ $\frac{1}{4}$ of Sec. _____, T.8 S., R.18 E.
_____ $\frac{1}{4}$ of Sec. _____, T.8 S., R.18 E.
_____ $\frac{1}{4}$ of Sec. _____, T.8 S., R.18 E.
Gila & Salt River Meridian.

DATED and POSTED on the ground this 27 day of June, 1995.

By: _____
Agent

LOCATOR: A M T (USA) INC.
1760 E. River Road, Ste 257
Tucson, Arizona 85718

A MC 335158
RECEIVED
BLM
ARIZONA STATE OFFICE
AUG 25 11 29 AM '95

STATE OF ARIZONA)
COUNTY OF PINAL)

SS. 1995-024691



OFFICIAL RECORDS OF
PINAL COUNTY RECORDER
KATHLEEN C. FELIX

DATE: 08/10/95 TIME: 1326
FEE : 9.00
PAGES: 2
FEE NO: 1995-024691

NOTICE OF MINING LOCATION
LODE CLAIM

NOTICE IS HEREBY GIVEN THAT A M T (USA) INC. hereby claims the land hereinafter described as a Lode Mining Claim, under and pursuant to the laws of the United States of America and the State of Arizona, having discovered a lode, vein or deposit of valuable minerals within the limits of this claim as hereinafter established.

THE NAME OF THE CLAIM is CROW 16 lode.

THAT THE EXTENT of this claim is 1,400 feet in length and 600 feet along the surface in width, claiming 300 feet on each side of the center line. The "location monument," at which a copy of this notice is posted, is on the center line, 50 feet from the West end center; thence in length 1,350 feet in an East and 50 feet in a West direction. The general course of this claim is East to West.

THE UNDERSIGNED has distinctly marked the said location on the ground, so that its surface boundaries may be readily traced, by six substantial posts at least 2" x 2" x 4'6", one at each corner and one at each end center, each so marked or inscribed as to indicate the intended location.

SAID CLAIM is situated in the Bunker Hill Mining District, Pinal County, State of Arizona, and is more particularly described as follows:

BEGINNING at the N.E. corner monument, which is located North 6300 feet and West 4595 feet from the sec. cor. of Secs. 10, 11, 14 & 15, T.8 S., R.18 E., Gila & Salt River Meridian; thence

300 feet South to the East end center; thence
300 feet South to the S.E. corner; thence
1,400 feet West to the S.W. corner; thence
300 feet North to the West end center; thence
300 feet North to the N.W. corner; thence
1,400 feet East to the point and place of beginning.

Said claim is located in the:

SE $\frac{1}{4}$ of Sec. 4, T.8 S., R.18 E.
SW $\frac{1}{4}$ of Sec. 3, T.8 S., R.18 E.
 $\frac{1}{4}$ of Sec. , T.8 S., R.18 E.
 $\frac{1}{4}$ of Sec. , T.8 S., R.18 E.
Gila & Salt River Meridian.

A MC 335159

RECEIVED
BLM
ARIZONA STATE OFFICE
AUG 25 11 29 AM '95

DATED and POSTED on the ground this 27 day of June, 1995.

By: _____

Agent

LOCATOR: A M T (USA) INC.
1760 E. River Road, Ste 257
Tucson, Arizona 85718

1995-024692

STATE OF ARIZONA)
) SS.
COUNTY OF PINAL)



OFFICIAL RECORDS OF
PINAL COUNTY RECORDER
KATHLEEN C. FELIX

DATE: 08/10/95 TIME: 1326
FEE : 9.00
PAGES: 2
FEE NO: 1995-024692

NOTICE OF MINING LOCATION
LODE CLAIM

NOTICE IS HEREBY GIVEN THAT A M T (USA) INC. hereby claims the land hereinafter described as a Lode Mining Claim, under and pursuant to the laws of the United States of America and the State of Arizona, having discovered a lode, vein or deposit of valuable minerals within the limits of this claim as hereinafter established.

THE NAME OF THE CLAIM is CROW 17 lode.

THAT THE EXTENT of this claim is 1,500 feet in length and 600 feet along the surface in width, claiming 300 feet on each side of the center line. The "location monument," at which a copy of this notice is posted, is on the center line, 50 feet from the East end center; thence in length 1,450 feet in a West and 50 feet in an East direction. The general course of this claim is East to West.

THE UNDERSIGNED has distinctly marked the said location on the ground, so that its surface boundaries may be readily traced, by six substantial posts at least 2" x 2" x 4'6", one at each corner and one at each end center, each so marked or inscribed as to indicate the intended location.

SAID CLAIM is situated in the Bunker Hill Mining District, Pinal County, State of Arizona, and is more particularly described as follows:


BEGINNING at the N.E. corner monument, which is located North 1500 feet and West 5995 feet from the sec. cor. of Secs. 10, 11, 14 & 15, T.8 S., R.18 E., Gila & Salt River Meridian; thence

- 300 feet South to the East end center; thence
- 300 feet South to the S.E. corner; thence
- 1,500 feet West to the S.W. corner; thence
- 300 feet North to the West end center; thence
- 300 feet North to the N.W. corner; thence
- 1,500 feet East to the point and place of beginning.

Said claim is located in the:

- SE $\frac{1}{4}$ of Sec. 9, T.8 S., R.18 E.
 - _____ $\frac{1}{4}$ of Sec. _____, T.8 S., R.18 E.
 - _____ $\frac{1}{4}$ of Sec. _____, T.8 S., R.18 E.
 - _____ $\frac{1}{4}$ of Sec. _____, T.8 S., R.18 E.
- Gila & Salt River Meridian.

DATED and POSTED on the ground this 27 day of June, 1995.

By: 
Agent

LOCATOR: A M T (USA) INC.
1760 E. River Road, Ste 257
Tucson, Arizona 85718

A MC 335160
RECEIVED
B.L.M.
ARIZONA STATE OFFICE
AUG 25 11 29 AM '95

STATE OF ARIZONA)
) SS.
COUNTY OF PINAL)

95-024693

OFFICIAL RECORDS OF
PINAL COUNTY RECORDER
 KATHLEEN C. FELIX

DATE: 08/10/95 TIME: 1326
 FEE : 9.00
 PAGES: 2
 FEE NO: 1995-024693

NOTICE OF MINING LOCATION
LODE CLAIM

NOTICE IS HEREBY GIVEN THAT A M T (USA) INC. hereby claims the land hereinafter described as a Lode Mining Claim, under and pursuant to the laws of the United States of America and the State of Arizona, having discovered a lode, vein or deposit of valuable minerals within the limits of this claim as hereinafter established.

THE NAME OF THE CLAIM is CROW 20 lode.

THAT THE EXTENT of this claim is 1,500 feet in length and 600 feet along the surface in width, claiming 300 feet on each side of the center line. The "location monument," at which a copy of this notice is posted, is on the center line, 10 feet from the West end center; thence in length 1,490 feet in an East and 10 feet in a West direction. The general course of this claim is East to West.

THE UNDERSIGNED has distinctly marked the said location on the ground, so that its surface boundaries may be readily traced, by six substantial posts at least 2" x 2" x 4'6", one at each corner and one at each end center, each so marked or inscribed as to indicate the intended location.

SAID CLAIM is situated in the Bunker Hill Mining District, Pinal County, State of Arizona, and is more particularly described as follows:

BEGINNING at the N.E. corner monument, which is located North 2700 feet and West 3195 feet from the sec. cor. of Secs. 10, 11, 14 & 15, T.8 S., R.18 E., Gila & Salt River Meridian; thence

- 300 feet South to the East end center; thence
- 300 feet South to the S.E. corner; thence
- 1,500 feet West to the S.W. corner; thence
- 300 feet North to the West end center; thence
- 300 feet North to the N.W. corner; thence
- 1,500 feet East to the point and place of beginning.

Said claim is located in the:
NW ¹/₄ of Sec. 10, T.8 S., R.18 E.
SW ¹/₄ of Sec. 10, T.8 S., R.18 E.
 _____ ¹/₄ of Sec. _____, T.8 S., R.18 E.
 _____ ¹/₄ of Sec. _____, T.8 S., R.18 E.
 Gila & Salt River Meridian.

DATED and POSTED on the ground this 28 day of June, 1995.

By: 
Agent

LOCATOR: A M T (USA) INC.
1760 E. River Road, Ste 257
Tucson, Arizona 85718

A HC 335161

RECEIVED
BLM
ARIZONA STATE OFFICE
AUG 25 11 29 AM '95

STATE OF ARIZONA)
) SS.
COUNTY OF PINAL)

1995-024694



OFFICIAL RECORDS OF
PINAL COUNTY RECORDER
KATHLEEN C. FELIX

DATE: 08/10/95 TIME: 1326
FEE : 9.00
PAGES: 2
FEE NO: 1995-024694

NOTICE OF MINING LOCATION
LODE CLAIM

NOTICE IS HEREBY GIVEN THAT A M T (USA) INC. hereby claims the land hereinafter described as a Lode Mining Claim, under and pursuant to the laws of the United States of America and the State of Arizona, having discovered a lode, vein or deposit of valuable minerals within the limits of this claim as hereinafter established.

THE NAME OF THE CLAIM is CROW 21 lode.

THAT THE EXTENT of this claim is 1,500 feet in length and 600 feet along the surface in width, claiming 300 feet on each side of the center line. The "location monument," at which a copy of this notice is posted, is on the center line, 10 feet from the West end center; thence in length 1,490 feet in an East and 10 feet in a West direction. The general course of this claim is East to West.

THE UNDERSIGNED has distinctly marked the said location on the ground, so that its surface boundaries may be readily traced, by six substantial posts at least 2" x 2" x 4'6", one at each corner and one at each end center, each so marked or inscribed as to indicate the intended location.

SAID CLAIM is situated in the Bunker Hill Mining District, Pinal County, State of Arizona, and is more particularly described as follows:


BEGINNING at the N.E. corner monument, which is located North 3300 feet and West 3195 feet from the sec. cor. of Secs. 10, 11, 14 & 15, T.8 S., R.18 E., Gila & Salt River Meridian; thence

- 300 feet South to the East end center; thence
- 300 feet South to the S.E. corner; thence
- 1,500 feet West to the S.W. corner; thence
- 300 feet North to the West end center; thence
- 300 feet North to the N.W. corner; thence
- 1,500 feet East to the point and place of beginning.

Said claim is located in the:
NW $\frac{1}{4}$ of Sec. 10, T.8 S., R.18 E.
_____ $\frac{1}{4}$ of Sec. _____, T.8 S., R.18 E.
_____ $\frac{1}{4}$ of Sec. _____, T.8 S., R.18 E.
_____ $\frac{1}{4}$ of Sec. _____, T.8 S., R.18 E.
Gila & Salt River Meridian.

RECEIVED
B.L.M.
ARIZONA STATE OFFICE
AUG 25 11 29 AM '95
HC 335102

DATED and POSTED on the ground this 28 day of June, 1995.

By: 
Agent

LOCATOR: A M T (USA) INC.
 1760 E. River Road, Ste 257
 Tucson, Arizona 85718

STATE OF ARIZONA)
COUNTY OF PINAL)

SS. 1995-024695



OFFICIAL RECORDS OF
PINAL COUNTY RECORDER
KATHLEEN C. FELIX

DATE: 08/10/95 TIME: 1326
FEE : 9.00
PAGES: 2
FEE NO: 1995-024695

NOTICE OF MINING LOCATION
LODE CLAIM

NOTICE IS HEREBY GIVEN THAT A M T (USA) INC. hereby claims the land hereinafter described as a Lode Mining Claim, under and pursuant to the laws of the United States of America and the State of Arizona, having discovered a lode, vein or deposit of valuable minerals within the limits of this claim as hereinafter established.

THE NAME OF THE CLAIM is CROW 22 lode.

THAT THE EXTENT of this claim is 1,500 feet in length and 600 feet along the surface in width, claiming 300 feet on each side of the center line. The "location monument," at which a copy of this notice is posted, is on the center line, 10 feet from the West end center; thence in length 1,490 feet in an East and 10 feet in a West direction. The general course of this claim is East to West.

THE UNDERSIGNED has distinctly marked the said location on the ground, so that its surface boundaries may be readily traced, by six substantial posts at least 2" x 2" x 4'6", one at each corner and one at each end center, each so marked or inscribed as to indicate the intended location.

SAID CLAIM is situated in the Bunker Hill Mining District, Pinal County, State of Arizona, and is more particularly described as follows:

BEGINNING at the N.E. corner monument, which is located North 3900 feet and West 3195 feet from the sec. cor. of Secs. 10, 11, 14 & 15, T.8 S., R.18 E., Gila & Salt River Meridian; thence

300 feet South to the East end center; thence
300 feet South to the S.E. corner; thence
1,500 feet West to the S.W. corner; thence
300 feet North to the West end center; thence
300 feet North to the N.W. corner; thence
1,500 feet East to the point and place of beginning.

Said claim is located in the:

NW $\frac{1}{4}$ of Sec. 10, T.8 S., R.18 E.
 $\frac{1}{4}$ of Sec. , T.8 S., R.18 E.
 $\frac{1}{4}$ of Sec. , T.8 S., R.18 E.
 $\frac{1}{4}$ of Sec. , T.8 S., R.18 E.
Gila & Salt River Meridian.

DATED and POSTED on the ground this 28 day of June, 1995.

By: _____

Agent

LOCATOR: A M T (USA) INC.
1760 E. River Road, Ste 257
Tucson, Arizona 85718

HC 335163

RECEIVED
BLM.
ARIZONA STATE OFFICE
AUG 25 11 29 AM '95

STATE OF ARIZONA)
COUNTY OF PINAL)

SS. 1995-024696



OFFICIAL RECORDS OF
PINAL COUNTY RECORDER
KATHLEEN C. FELIX

DATE: 08/10/95 TIME: 1326
FEE : 9.00
PAGES: 2
FEE NO: 1995-024696

NOTICE OF MINING LOCATION
LODE CLAIM

NOTICE IS HEREBY GIVEN THAT A M T (USA) INC. hereby claims the land hereinafter described as a Lode Mining Claim, under and pursuant to the laws of the United States of America and the State of Arizona, having discovered a lode, vein or deposit of valuable minerals within the limits of this claim as hereinafter established.

THE NAME OF THE CLAIM is CROW 23 lode.

THAT THE EXTENT of this claim is 1,500 feet in length and 600 feet along the surface in width, claiming 300 feet on each side of the center line. The "location monument," at which a copy of this notice is posted, is on the center line, 10 feet from the West end center; thence in length 1,490 feet in an East and 10 feet in a West direction. The general course of this claim is East to West.

THE UNDERSIGNED has distinctly marked the said location on the ground, so that its surface boundaries may be readily traced, by six substantial posts at least 2" x 2" x 4'6", one at each corner and one at each end center, each so marked or inscribed as to indicate the intended location.

SAID CLAIM is situated in the Bunker Hill Mining District, Pinal County, State of Arizona, and is more particularly described as follows:

BEGINNING at the N.E. corner monument, which is located North 4500 feet and West 3195 feet from the sec. cor. of Secs. 10, 11, 14 & 15, T.8 S., R.18 E., Gila & Salt River Meridian; thence

300 feet South to the East end center; thence
300 feet South to the S.E. corner; thence
1,500 feet West to the S.W. corner; thence
300 feet North to the West end center; thence
300 feet North to the N.W. corner; thence
1,500 feet East to the point and place of beginning.


Said claim is located in the:

NW $\frac{1}{4}$ of Sec. 10, T.8 S., R.18 E.
_____ $\frac{1}{4}$ of Sec. _____, T.8 S., R.18 E.
_____ $\frac{1}{4}$ of Sec. _____, T.8 S., R.18 E.
_____ $\frac{1}{4}$ of Sec. _____, T.8 S., R.18 E.
Gila & Salt River Meridian.

A HC 335164

RECEIVED
B.L.M.
ARIZONA STATE OFFICE
AUG 25 11 29 AM '95

DATED and POSTED on the ground this 28 day of June, 1995.

By: 
Agent

LOCATOR: A M T (USA) INC.
1760 E. River Road, Ste 257
Tucson, Arizona 85718

STATE OF ARIZONA)

995-024712

COUNTY OF PINAL)

SS.



OFFICIAL RECORDS OF
PINAL COUNTY RECORDER
KATHLEEN C. FELIX

DATE: 08/10/95 TIME: 1429
FEE : 9.00
PAGES: 2
FEE NO: 1995-024712

NOTICE OF MINING LOCATION
LODE CLAIM

NOTICE IS HEREBY GIVEN THAT A M T (USA) INC. hereby claims the land hereinafter described as a Lode Mining Claim, under and pursuant to the laws of the United States of America and the State of Arizona, having discovered a lode, vein or deposit of valuable minerals within the limits of this claim as hereinafter established.

THE NAME OF THE CLAIM is CROW 24 Lode.

THAT THE EXTENT of this claim is 1,500 feet in length and 600 feet along the surface in width, claiming 300 feet on each side of the center line. The "location monument," at which a copy of this notice is posted, is on the center line, 10 feet from the West end center; thence in length 1,490 feet in an East and 10 feet in a West direction. The general course of this claim is East to West.

THE UNDERSIGNED has distinctly marked the said location on the ground, so that its surface boundaries may be readily traced, by six substantial posts at least 2" x 2" x 4'6", one at each corner and one at each end center, each so marked or inscribed as to indicate the intended location.

SAID CLAIM is situated in the Bunker Hill Mining District, Pinal County, State of Arizona, and is more particularly described as follows:

BEGINNING at the N.E. corner monument, which is located North 5100 feet and West 3195 feet from the sec. cor. of Secs. 10, 11, 14 & 15, T.8 S., R.18 E., Gila & Salt River Meridian; thence

300 feet South to the East end center; thence
300 feet South to the S.E. corner; thence
1,500 feet West to the S.W. corner; thence
300 feet North to the West end center; thence
300 feet North to the N.W. corner; thence
1,500 feet East to the point and place of beginning.


Said claim is located in the:

NW $\frac{1}{4}$ of Sec. 10, T.8 S., R.18 E.
_____ $\frac{1}{4}$ of Sec. _____, T.8 S., R.18 E.
_____ $\frac{1}{4}$ of Sec. _____, T.8 S., R.18 E.
_____ $\frac{1}{4}$ of Sec. _____, T.8 S., R.18 E.
Gila & Salt River Meridian.

A HC 335165

RECEIVED
BLM
ARIZONA STATE OFFICE
Aug 25 11 29 AM '95

DATED and POSTED on the ground this 28 day of June, 1995.

By: 
Agent

LOCATOR: A M T (USA) INC.
1760 E. River Road, Ste 257
Tucson, Arizona 85718

STATE OF ARIZONA)
COUNTY OF PINAL)

1995-024713
SS.



OFFICIAL RECORDS OF
PINAL COUNTY RECORDER
KATHLEEN C. FELIX

DATE: 08/10/95 TIME: 1429
FEE : 9.00
PAGES: 2
FEE NO: 1995-024713

NOTICE OF MINING LOCATION
LODE CLAIM

NOTICE IS HEREBY GIVEN THAT A M T (USA) INC. hereby claims the land hereinafter described as a Lode Mining Claim, under and pursuant to the laws of the United States of America and the State of Arizona, having discovered a lode, vein or deposit of valuable minerals within the limits of this claim as hereinafter established.

THE NAME OF THE CLAIM is CROW 25 lode.

THAT THE EXTENT of this claim is 1,500 feet in length and 600 feet along the surface in width, claiming 300 feet on each side of the center line. The "location monument," at which a copy of this notice is posted, is on the center line, 10 feet from the West end center; thence in length 1,490 feet in an East and 10 feet in a West direction. The general course of this claim is East to West.

THE UNDERSIGNED has distinctly marked the said location on the ground, so that its surface boundaries may be readily traced, by six substantial posts at least 2" x 2" x 4'6", one at each corner and one at each end center, each so marked or inscribed as to indicate the intended location.

SAID CLAIM is situated in the Bunker Hill Mining District, Pinal County, State of Arizona, and is more particularly described as follows:

BEGINNING at the N.E. corner monument, which is located North 5700 feet and West 3195 feet from the sec. cor. of Secs. 10, 11, 14 & 15, T.8 S., R.18 E., Gila & Salt River Meridian; thence


- 300 feet South to the East end center; thence
- 300 feet South to the S.E. corner; thence
- 1,500 feet West to the S.W. corner; thence
- 300 feet North to the West end center; thence
- 300 feet North to the N.W. corner; thence
- 1,500 feet East to the point and place of beginning.

Said claim is located in the:

- NW $\frac{1}{4}$ of Sec. 10, T.8 S., R.18 E.
 - SW $\frac{1}{4}$ of Sec. 9, T.8 S., R.18 E.
 - $\frac{1}{4}$ of Sec. , T.8 S., R.18 E.
 - $\frac{1}{4}$ of Sec. , T.8 S., R.18 E.
- Gila & Salt River Meridian.

MHC 395166
RECEIVED
BLM.
ARIZONA STATE OFFICE
Aug 25 11 29 AM '95

DATED and POSTED on the ground this 28 day of June, 1995.

By: 
Agent

LOCATOR: A M T (USA) INC.
1760 E. River Road, Ste 257
Tucson, Arizona 85718

1995-024714

STATE OF ARIZONA)
) SS.
COUNTY OF PINAL)



OFFICIAL RECORDS OF
PINAL COUNTY RECORDER
KATHLEEN C. FELIX

DATE: 08/10/95 TIME: 1429
FEE : 9.00
PAGES: 2
FEE NO: 1995-024714

NOTICE OF MINING LOCATION
LODE CLAIM

NOTICE IS HEREBY GIVEN THAT A M T (USA) INC. hereby claims the land hereinafter described as a Lode Mining Claim, under and pursuant to the laws of the United States of America and the State of Arizona, having discovered a lode, vein or deposit of valuable minerals within the limits of this claim as hereinafter established.

THE NAME OF THE CLAIM is CROW 26 lode.

THAT THE EXTENT of this claim is 1,400 feet in length and 600 feet along the surface in width, claiming 300 feet on each side of the center line. The "location monument," at which a copy of this notice is posted, is on the center line, 10 feet from the West end center; thence in length 1,390 feet in an East and 10 feet in a West direction. The general course of this claim is East to West.

THE UNDERSIGNED has distinctly marked the said location on the ground, so that its surface boundaries may be readily traced, by six substantial posts at least 2" x 2" x 4'6", one at each corner and one at each end center, each so marked or inscribed as to indicate the intended location.

SAID CLAIM is situated in the Bunker Hill Mining District, Pinal County, State of Arizona, and is more particularly described as follows:

BEGINNING at the N.E. corner monument, which is located North 6300 feet and West 3195 feet from the sec. cor. of Secs. 10, 11, 14 & 15, T.8 S., R.18 E., Gila & Salt River Meridian; thence


- 300 feet South to the East end center; thence
- 300 feet South to the S.E. corner; thence
- 1,400 feet West to the S.W. corner; thence
- 300 feet North to the West end center; thence
- 300 feet North to the N.W. corner; thence
- 1,400 feet East to the point and place of beginning.

Said claim is located in the:
SW $\frac{1}{4}$ of Sec. 3, T.8 S., R.18 E.
_____ $\frac{1}{4}$ of Sec. _____, T.8 S., R.18 E.
_____ $\frac{1}{4}$ of Sec. _____, T.8 S., R.18 E.
_____ $\frac{1}{4}$ of Sec. _____, T.8 S., R.18 E.
Gila & Salt River Meridian.

A
H
C
3
3
5
1
6
7

RECEIVED
B.L.M.
ARIZONA STATE OFFICE
AUG 25 11 29 AM '95

DATED and POSTED on the ground this 28 day of June, 1995.

By: 
Agent

LOCATOR: A M T (USA) INC.
1760 E. River Road, Ste 257
Tucson, Arizona 85718

A NC 335168

RECEIVED
B.L.M.
ARIZONA STATE OFFICE
AUG 25 11 29 AM '95
WEST 3000'

9

10

11

MINING CLAIMS

of

A M T (USA) INC.
1760 E. River Road, Ste 257
Tucson, Arizona 85718

known as

SISKON 46, 48, 51, 59,
60 and 72 lodes

situate in

Secs. 14 & 15,
T.8 S., R.18 E., G.& S.R.M.

Pinal County
Scale 1" = 1000'

Arizona
June 1995

Compass & Chain Location
Survey by:
Harvey W. Smith, E.M.
Del Tierra Engineering & Mining
Corp.

Note: x denotes location monument
All mons. are 2" x 2" x 4'6"
wood posts 10' from end center
unless otherwise noted.

NORTH 600'
EAST 1500'
SISKON 72

NORTH 600'
EAST 1500'
SISKON 59 x
600'
SISKON 60 x

NORTH 600'
EAST 1500'
SISKON 46
600'
SISKON 48

NORTH 600'
EAST 1500'
SISKON 51

SOUTH 2400'



16

15

14

21

22

23

1995-024716

STATE OF ARIZONA
COUNTY OF PINAL

} SS.
}



OFFICIAL RECORDS OF
PINAL COUNTY RECORDER
KATHLEEN C. FELIX

DATE: 08/10/95 TIME: 1429
FEE : 9.00
PAGES: 2
FEE NO: 1995-024716

NOTICE OF MINING LOCATION
LODE CLAIM

NOTICE IS HEREBY GIVEN THAT A M T (USA) INC. hereby claims the land hereinafter described as a Lode Mining Claim, under and pursuant to the laws of the United States of America and the State of Arizona, having discovered a lode, vein or deposit of valuable minerals within the limits of this claim as hereinafter established.

THE NAME OF THE CLAIM is SISKON 48 Lode.

THAT THE EXTENT of this claim is 1,500 feet in length and 600 feet along the surface in width, claiming 300 feet on each side of the center line. The "location monument," at which a copy of this notice is posted, is on the center line, 10 feet from the West end center; thence in length 1,490 feet in an East and 10 feet in a West direction. The general course of this claim is East to West.

THE UNDERSIGNED has distinctly marked the said location on the ground, so that its surface boundaries may be readily traced, by six substantial posts at least 2" x 2" x 4'6", one at each corner and one at each end center, each so marked or inscribed as to indicate the intended location.

SAID CLAIM is situated in the Bunker Hill Mining District, Pinal County, State of Arizona, and is more particularly described as follows:

BEGINNING at the N.E. corner monument, which is located South 3000 feet and East/West 10 feet from the sec. cor. of Secs. 10, 11, 14 & 15, T.8 S., R.18 E., Gila & Salt River Meridian; thence

- 300 feet South to the East end center; thence
- 300 feet South to the S.E. corner; thence
- 1,500 feet West to the S.W. corner; thence
- 300 feet North to the West end center; thence
- 300 feet North to the N.W. corner; thence
- 1,500 feet East to the point and place of beginning.

Said claim is located in the:

- SE $\frac{1}{4}$ of Sec. 15, T.8 S., R.18 E.
 - $\frac{1}{4}$ of Sec. , T.8 S., R.18 E.
 - $\frac{1}{4}$ of Sec. , T.8 S., R.18 E.
 - $\frac{1}{4}$ of Sec. , T.8 S., R.18 E.
- Gila & Salt River Meridian.

RECEIVED
B.L.M.
ARIZONA STATE OFFICE
Aug 25 11 29 AM '95

A MC 335169

DATED and POSTED on the ground this 29 day of June, 1995.

By: [Signature]
Agent

LOCATOR: A M T (USA) INC.
1760 E. River Road, Ste 257
Tucson, Arizona 85718



OFFICIAL RECORDS OF
PINAL COUNTY RECORDER
KATHLEEN C. FELIX

1995-024717

STATE OF ARIZONA)
) SS.
COUNTY OF PINAL)

DATE: 08/10/95 TIME: 1429
FEE : 9.00
PAGES: 2
FEE NO: 1995-024717

NOTICE OF MINING LOCATION
LODE CLAIM

NOTICE IS HEREBY GIVEN THAT A M T (USA) INC. hereby claims the land hereinafter described as a Lode Mining Claim, under and pursuant to the laws of the United States of America and the State of Arizona, having discovered a lode, vein or deposit of valuable minerals within the limits of this claim as hereinafter established.

THE NAME OF THE CLAIM is SISKON 51 lode.

THAT THE EXTENT of this claim is 1,500 feet in length and 600 feet along the surface in width, claiming 300 feet on each side of the center line. The "location monument," at which a copy of this notice is posted, is on the center line, 10 feet from the West end center; thence in length 1,490 feet in an East and 10 feet in a West direction. The general course of this claim is East to West.

THE UNDERSIGNED has distinctly marked the said location on the ground, so that its surface boundaries may be readily traced, by six substantial posts at least 2" x 2" x 4'6", one at each corner and one at each end center, each so marked or inscribed as to indicate the intended location.

SAID CLAIM is situated in the Bunker Hill Mining District, Pinal County, State of Arizona, and is more particularly described as follows:

BEGINNING at the N.E. corner monument, which is located South 3600 feet and East 1500 feet from the sec. cor. of Secs. 10, 11, 14 & 15, T.8 S., R.18 E., Gila & Salt River Meridian; thence

- 300 feet South to the East end center; thence
- 300 feet South to the S.E. corner; thence
- 1,500 feet West to the S.W. corner; thence
- 300 feet North to the West end center; thence
- 300 feet North to the N.W. corner; thence
- 1,500 feet East to the point and place of beginning.


Said claim is located in the:

- SW $\frac{1}{4}$ of Sec. 14, T.8 S., R.18 E.
 - _____ $\frac{1}{4}$ of Sec. _____, T.8 S., R.18 E.
 - _____ $\frac{1}{4}$ of Sec. _____, T.8 S., R.18 E.
 - _____ $\frac{1}{4}$ of Sec. _____, T.8 S., R.18 E.
- Gila & Salt River Meridian.

A MC 335170

RECEIVED
BLM
ARIZONA STATE OFFICE
AUG 25 11 29 AM '95

DATED and POSTED on the ground this 29 day of June, 1995.

By: 
Agent

LOCATOR: A M T (USA) INC.
1760 E. River Road, Ste 257
Tucson, Arizona 85718

1995-024718

STATE OF ARIZONA)
) SS.
COUNTY OF PINAL)



OFFICIAL RECORDS OF
PINAL COUNTY RECORDER
KATHLEEN C. FELIX

DATE: 08/10/95 TIME: 1429
FEE : 9.00
PAGES: 2
FEE NO: 1995-024718

NOTICE OF MINING LOCATION
LODE CLAIM

NOTICE IS HEREBY GIVEN THAT A M T (USA) INC. hereby claims the land hereinafter described as a Lode Mining Claim, under and pursuant to the laws of the United States of America and the State of Arizona, having discovered a lode, vein or deposit of valuable minerals within the limits of this claim as hereinafter established.

THE NAME OF THE CLAIM is SISKON 59 lode.

THAT THE EXTENT of this claim is 1,500 feet in length and 600 feet along the surface in width, claiming 300 feet on each side of the center line. The "location monument," at which a copy of this notice is posted, is on the center line, 10 feet from the East end center; thence in length 1,490 feet in a West and 10 feet in an East direction. The general course of this claim is East to West.

THE UNDERSIGNED has distinctly marked the said location on the ground, so that its surface boundaries may be readily traced, by six substantial posts at least 2" x 2" x 4'6", one at each corner and one at each end center, each so marked or inscribed as to indicate the intended location.

SAID CLAIM is situated in the Bunker Hill Mining District, Pinal County, State of Arizona, and is more particularly described as follows:


BEGINNING at the N.E. corner monument, which is located South 1200 feet and West 1500 feet from the sec. cor. of Secs. 10, 11, 14 & 15, T.8 S., R.18 E., Gila & Salt River Meridian; thence

300 feet South to the East end center; thence
300 feet South to the S.E. corner; thence
1,500 feet West to the S.W. corner; thence
300 feet North to the West end center; thence
300 feet North to the N.W. corner; thence
1,500 feet East to the point and place of beginning.

Said claim is located in the:

NE $\frac{1}{4}$ of Sec. 15, T.8 S., R.18 E.
NW $\frac{1}{4}$ of Sec. 15, T.8 S., R.18 E.
_____ $\frac{1}{4}$ of Sec. _____, T.8 S., R.18 E.
_____ $\frac{1}{4}$ of Sec. _____, T.8 S., R.18 E.
Gila & Salt River Meridian.

DATED and POSTED on the ground this 27 day of June, 1995.

By: 
Agent

LOCATOR: A M T (USA) INC.
1760 E. River Road, Ste 257
Tucson, Arizona 85718

A MC 335171

RECEIVED
BLM
ARIZONA STATE OFFICE
AUG 25 11 29 AM '95

95-024719

STATE OF ARIZONA)
) SS.
COUNTY OF PINAL)



OFFICIAL RECORDS OF
PINAL COUNTY RECORDER
KATHLEEN C. FELIX

DATE: 08/10/95 TIME: 1429
FEE : 9.00
PAGES: 2
FEE NO: 1995-024719

NOTICE OF MINING LOCATION
LODE CLAIM

NOTICE IS HEREBY GIVEN THAT A M T (USA) INC. hereby claims the land hereinafter described as a Lode Mining Claim, under and pursuant to the laws of the United States of America and the State of Arizona, having discovered a lode, vein or deposit of valuable minerals within the limits of this claim as hereinafter established.

THE NAME OF THE CLAIM is SISKON 60 lode.

THAT THE EXTENT of this claim is 1,500 feet in length and 600 feet along the surface in width, claiming 300 feet on each side of the center line. The "location monument," at which a copy of this notice is posted, is on the center line, 10 feet from the East end center; thence in length 1,490 feet in a West and 10 feet in an East direction. The general course of this claim is East to West.

THE UNDERSIGNED has distinctly marked the said location on the ground, so that its surface boundaries may be readily traced, by six substantial posts at least 2" x 2" x 4'6", one at each corner and one at each end center, each so marked or inscribed as to indicate the intended location.

SAID CLAIM is situated in the Bunker Hill Mining District, Pinal County, State of Arizona, and is more particularly described as follows:

BEGINNING at the N.E. corner monument, which is located South 1800 feet and West 1500 feet from the sec. cor. of Secs. 10, 11, 14 & 15, T.8 S., R.18 E., Gila & Salt River Meridian; thence

300 feet South to the East end center; thence
300 feet South to the S.E. corner; thence
1,500 feet West to the S.W. corner; thence
300 feet North to the West end center; thence
300 feet North to the N.W. corner; thence
1,500 feet East to the point and place of beginning.

Said claim is located in the:

NE 1/4 of Sec. 15, T.8 S., R.18 E.
NW 1/4 of Sec. 15, T.8 S., R.18 E.
_____ 1/4 of Sec. _____, T.8 S., R.18 E.
_____ 1/4 of Sec. _____, T.8 S., R.18 E.
Gila & Salt River Meridian.

DATED and POSTED on the ground this 27 day of June, 1995.

By: 
Agent

LOCATOR: A M T (USA) INC.
1760 E. River Road, Ste 257
Tucson, Arizona 85718

A HC 395172

RECEIVED
BLM.
ARIZONA STATE OFFICE
Aug 25 11 29 AM '95

STATE OF ARIZONA)

COUNTY OF PINAL)

SS.

95-024720



OFFICIAL RECORDS OF
PINAL COUNTY RECORDER
KATHLEEN C. FELIX

DATE: 08/10/95 TIME: 1429
FEE : 9.00
PAGES: 2
FEE NO: 1995-024720

NOTICE OF MINING LOCATION
LODE CLAIM

NOTICE IS HEREBY GIVEN THAT A M T (USA) INC. hereby claims the land hereinafter described as a Lode Mining Claim, under and pursuant to the laws of the United States of America and the State of Arizona, having discovered a lode, vein or deposit of valuable minerals within the limits of this claim as hereinafter established.

THE NAME OF THE CLAIM is SISKON 64 lode.

THAT THE EXTENT of this claim is 1,500 feet in length and 600 feet along the surface in width, claiming 300 feet on each side of the center line. The "location monument," at which a copy of this notice is posted, is on the center line, 10 feet from the West end center; thence in length 1,490 feet in an East and 10 feet in a West direction. The general course of this claim is East to West.

THE UNDERSIGNED has distinctly marked the said location on the ground, so that its surface boundaries may be readily traced, by six substantial posts at least 2" x 2" x 4'6", one at each corner and one at each end center, each so marked or inscribed as to indicate the intended location.

SAID CLAIM is situated in the Bunker Hill Mining District, Pinal County, State of Arizona, and is more particularly described as follows:

BEGINNING at the N.E. corner monument, which is located North 2100 feet and West 2995 feet from the sec. cor. of Secs. 10, 11, 14 & 15, T.8 S., R.18 E., Gila & Salt River Meridian; thence

300 feet South to the East end center; thence
300 feet South to the S.E. corner; thence
1,500 feet West to the S.W. corner; thence
300 feet North to the West end center; thence
300 feet North to the N.W. corner; thence
1,500 feet East to the point and place of beginning.


Said claim is located in the:

SW $\frac{1}{4}$ of Sec. 10, T.8 S., R.18 E.
_____ $\frac{1}{4}$ of Sec. _____, T.8 S., R.18 E.
_____ $\frac{1}{4}$ of Sec. _____, T.8 S., R.18 E.
_____ $\frac{1}{4}$ of Sec. _____, T.8 S., R.18 E.
Gila & Salt River Meridian.

A MC 335173

RECEIVED
BLM
ARIZONA STATE OFFICE
AUG 25 11 29 AM '95

DATED and POSTED on the ground this 28 day of June, 1995.

By: 
Agent

LOCATOR: A M T (USA) INC.
1760 E. River Road, Ste 257
Tucson, Arizona 85718

STATE OF ARIZONA)
COUNTY OF PINAL) SS.

1995-024721

OFFICIAL RECORDS OF
 PINAL COUNTY RECORDER
 KATHLEEN C. FELIX

DATE: 08/10/95 TIME: 1429
 FEE : 9.00
 PAGES: 2
 FEE NO: 1995-024721

NOTICE OF MINING LOCATION
LODE CLAIM

NOTICE IS HEREBY GIVEN THAT A M T (USA) INC. hereby claims the land hereinafter described as a Lode Mining Claim, under and pursuant to the laws of the United States of America and the State of Arizona, having discovered a lode, vein or deposit of valuable minerals within the limits of this claim as hereinafter established.

THE NAME OF THE CLAIM is SISKON 65 lode.

THAT THE EXTENT of this claim is 1,500 feet in length and 600 feet along the surface in width, claiming 300 feet on each side of the center line. The "location monument," at which a copy of this notice is posted, is on the center line, 10 feet from the West end center; thence in length 1,490 feet in an East and 10 feet in a West direction. The general course of this claim is East to West.

THE UNDERSIGNED has distinctly marked the said location on the ground, so that its surface boundaries may be readily traced, by six substantial posts at least 2" x 2" x 4'6", one at each corner and one at each end center, each so marked or inscribed as to indicate the intended location.

SAID CLAIM is situated in the Bunker Hill Mining District, Pinal County, State of Arizona, and is more particularly described as follows:

BEGINNING at the N.E. corner monument, which is located North 2100 feet and West 4495 feet from the sec. cor. of Secs. 10, 11, 14 & 15, T.8 S., R.18 E., Gila & Salt River Meridian; thence

- 300 feet South to the East end center; thence
- 300 feet South to the S.E. corner; thence
- 1,500 feet West to the S.W. corner; thence
- 300 feet North to the West end center; thence
- 300 feet North to the N.W. corner; thence
- 1,500 feet East to the point and place of beginning.

Said claim is located in the:

- SE $\frac{1}{4}$ of Sec. 9, T.8 S., R.18 E.
 - SW $\frac{1}{4}$ of Sec. 10, T.8 S., R.18 E.
 - $\frac{1}{4}$ of Sec. , T.8 S., R.18 E.
 - $\frac{1}{4}$ of Sec. , T.8 S., R.18 E.
- Gila & Salt River Meridian.

DATED and POSTED on the ground this 28 day of June, 1995.

By: [Signature]
Agent

LOCATOR: A M T (USA) INC.
1760 E. River Road, Ste 257
Tucson, Arizona 85718

A MC 335174

RECEIVED
B.L.M.
ARIZONA STATE OFFICE
Aug 25 11 29 AM '95

STATE OF ARIZONA)
COUNTY OF PINAL)

1995-024722
SS.



OFFICIAL RECORDS OF
PINAL COUNTY RECORDER
KATHLEEN C. FELIX

DATE: 08/10/95 TIME: 1429
FEE : 9.00
PAGES: 2
FEE NO: 1995-024722

NOTICE OF MINING LOCATION
LODE CLAIM

NOTICE IS HEREBY GIVEN THAT A M T (USA) INC. hereby claims the land hereinafter described as a Lode Mining Claim, under and pursuant to the laws of the United States of America and the State of Arizona, having discovered a lode, vein or deposit of valuable minerals within the limits of this claim as hereinafter established.

THE NAME OF THE CLAIM is SISKON 66 Lode.

THAT THE EXTENT of this claim is 1,500 feet in length and 600 feet along the surface in width, claiming 300 feet on each side of the center line. The "location monument," at which a copy of this notice is posted, is on the center line, 10 feet from the West end center; thence in length 1,490 feet in an East and 10 feet in a West direction. The general course of this claim is East to West.

THE UNDERSIGNED has distinctly marked the said location on the ground, so that its surface boundaries may be readily traced, by six substantial posts at least 2" x 2" x 4'6", one at each corner and one at each end center, each so marked or inscribed as to indicate the intended location.

SAID CLAIM is situated in the Bunker Hill Mining District, Pinal County, State of Arizona, and is more particularly described as follows:

BEGINNING at the N.E. corner monument, which is located North 1500 feet and West 2995 feet from the sec. cor. of Secs. 10, 11, 14 & 15, T.8 S., R.18 E., Gila & Salt River Meridian; thence

300 feet South to the East end center; thence
300 feet South to the S.E. corner; thence
1,500 feet West to the S.W. corner; thence
300 feet North to the West end center; thence
300 feet North to the N.W. corner; thence
1,500 feet East to the point and place of beginning.

Said claim is located in the:

SW $\frac{1}{4}$ of Sec. 10, T.8 S., R.18 E.
_____ $\frac{1}{4}$ of Sec. _____, T.8 S., R.18 E.
_____ $\frac{1}{4}$ of Sec. _____, T.8 S., R.18 E.
_____ $\frac{1}{4}$ of Sec. _____, T.8 S., R.18 E.
Gila & Salt River Meridian.

DATED and POSTED on the ground this 27 day of June, 1995.

By: _____
Agent

LOCATOR: A M T (USA) INC.
1760 E. River Road, Ste 257
Tucson, Arizona 85718

A MC 335175

RECEIVED
BLM
ARIZONA STATE OFFICE
AUG 25 11 29 AM '95



OFFICIAL RECORDS OF
 PINAL COUNTY RECORDER
 KATHLEEN C. FELIX

DATE: 08/10/95 TIME: 1429
 FEE : 9.00
 PAGES: 2
 FEE NO: 1995-024723

STATE OF ARIZONA)
) SS:
 COUNTY OF PINAL)

1995-024723

NOTICE OF MINING LOCATION
 LODE CLAIM

NOTICE IS HEREBY GIVEN THAT A M T (USA) INC. hereby claims the land hereinafter described as a Lode Mining Claim, under and pursuant to the laws of the United States of America and the State of Arizona, having discovered a lode, vein or deposit of valuable minerals within the limits of this claim as hereinafter established.

THE NAME OF THE CLAIM is SISKON 67 lode.

THAT THE EXTENT of this claim is 1,500 feet in length and 600 feet along the surface in width, claiming 300 feet on each side of the center line. The "location monument," at which a copy of this notice is posted, is on the center line, 10 feet from the East end center; thence in length 1,490 feet in a West and 10 feet in an East direction. The general course of this claim is East to West.

THE UNDERSIGNED has distinctly marked the said location on the ground, so that its surface boundaries may be readily traced, by six substantial posts at least 2" x 2" x 4'6", one at each corner and one at each end center, each so marked or inscribed as to indicate the intended location.

SAID CLAIM is situated in the Bunker Hill Mining District, Pinal County, State of Arizona, and is more particularly described as follows:

BEGINNING at the N.E. corner monument, which is located North 1500 feet and West 4495 feet from the sec. cor. of Secs. 10, 11, 14 & 15, T.8 S., R.18 E., Gila & Salt River Meridian; thence

300 feet South to the East end center; thence
 300 feet South to the S.E. corner; thence
 1,500 feet West to the S.W. corner; thence
 300 feet North to the West end center; thence
 300 feet North to the N.W. corner; thence
 1,500 feet East to the point and place of beginning.


Said claim is located in the:

SE $\frac{1}{4}$ of Sec. 9, T.8 S., R.18 E.
SW $\frac{1}{4}$ of Sec. 10, T.8 S., R.18 E.
 _____ $\frac{1}{4}$ of Sec. _____, T.8 S., R.18 E.
 _____ $\frac{1}{4}$ of Sec. _____, T.8 S., R.18 E.
 Gila & Salt River Meridian.

A MC 335176

RECEIVED
 BLM
 ARIZONA STATE OFFICE
 AUG 25 11 29 AM '95

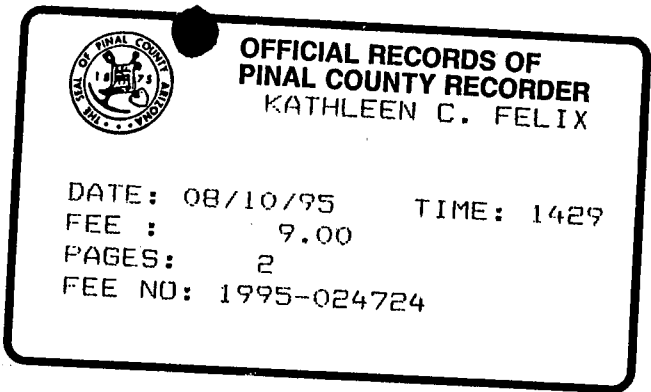
DATED and POSTED on the ground this 27 day of June, 1995.

By: 
 Agent

LOCATOR: A M T (USA) INC.
 1760 E. River Road, Ste 257
 Tucson, Arizona 85718

STATE OF ARIZONA)
) SS.
COUNTY OF PINAL)

1995-024724



NOTICE OF MINING LOCATION
LODE CLAIM

NOTICE IS HEREBY GIVEN THAT A M T (USA) INC. hereby claims the land hereinafter described as a Lode Mining Claim, under and pursuant to the laws of the United States of America and the State of Arizona, having discovered a lode, vein or deposit of valuable minerals within the limits of this claim as hereinafter established.

THE NAME OF THE CLAIM is SISKON 68 Lode.

THAT THE EXTENT of this claim is 1,500 feet in length and 300 feet along the surface in width, claiming 150 feet on each side of the center line. The "location monument," at which a copy of this notice is posted, is on the center line, 10 feet from the West end center; thence in length 1,490 feet in an East and 10 feet in a West direction. The general course of this claim is East to West.

THE UNDERSIGNED has distinctly marked the said location on the ground, so that its surface boundaries may be readily traced, by six substantial posts at least 2" x 2" x 4'6", one at each corner and one at each end center, each so marked or inscribed as to indicate the intended location.


SAID CLAIM is situated in the Bunker Hill Mining District, Pinal County, State of Arizona, and is more particularly described as follows:

BEGINNING at the N.E. corner monument, which is located North 900 feet and West 2995 feet from the sec. cor. of Secs. 10, 11, 14 & 15, T.8 S., R.18 E., Gila & Salt River Meridian; thence

- 150 feet South to the East end center; thence
- 150 feet South to the S.E. corner; thence
- 1,500 feet West to the S.W. corner; thence
- 150 feet North to the West end center; thence
- 150 feet North to the N.W. corner; thence
- 1,500 feet East to the point and place of beginning.

Said claim is located in the:
S'W $\frac{1}{4}$ of Sec. 10, T.8 S., R.18 E.
 $\frac{1}{4}$ of Sec. , T.8 S., R.18 E.
 $\frac{1}{4}$ of Sec. , T.8 S., R.18 E.
 $\frac{1}{4}$ of Sec. , T.8 S., R.18 E.
Gila & Salt River Meridian.

DATED and POSTED on the ground this 27 day of June, 1995.

By: 
Agent

LOCATOR: A M T (USA) INC.
1760 E. River Road, Ste 257
Tucson, Arizona 85718

A MC 335177

RECEIVED
B.L.M.
ARIZONA STATE OFFICE
Aug 25 11 29 AM '95

STATE OF ARIZONA)
) SS.
COUNTY OF PINAL)

1995-024725

OFFICIAL RECORDS OF
PINAL COUNTY RECORDER
KATHLEEN C. FELIX

DATE: 08/10/95 TIME: 1429
FEE : 9.00
PAGES: 2
FEE NO: 1995-024725

NOTICE OF MINING LOCATION
LODE CLAIM

NOTICE IS HEREBY GIVEN THAT A M T (USA) INC. hereby claims the land hereinafter described as a Lode Mining Claim, under and pursuant to the laws of the United States of America and the State of Arizona, having discovered a lode, vein or deposit of valuable minerals within the limits of this claim as hereinafter established.

THE NAME OF THE CLAIM is SISKON 69 lode.

THAT THE EXTENT of this claim is 1,500 feet in length and 300 feet along the surface in width, claiming 150 feet on each side of the center line. The "location monument," at which a copy of this notice is posted, is on the center line, 10 feet from the East end center; thence in length 1,490 feet in a West and 10 feet in an East direction. The general course of this claim is East to West.

THE UNDERSIGNED has distinctly marked the said location on the ground, so that its surface boundaries may be readily traced, by six substantial posts at least 2" x 2" x 4'6", one at each corner and one at each end center, each so marked or inscribed as to indicate the intended location.

SAID CLAIM is situated in the Bunker Hill Mining District, Pinal County, State of Arizona, and is more particularly described as follows:

BEGINNING at the N.E. corner monument, which is located North 900 feet and West 4495 feet from the sec. cor. of Secs. 10, 11, 14 & 15, T.8 S., R.18 E., Gila & Salt River Meridian; thence

- 150 feet South to the East end center; thence
- 150 feet South to the S.E. corner; thence
- 1,500 feet West to the S.W. corner; thence
- 150 feet North to the West end center; thence
- 150 feet North to the N.W. corner; thence
- 1,500 feet East to the point and place of beginning.

Said claim is located in the:

- SE $\frac{1}{4}$ of Sec. 9, T.8 S., R.18 E.
 - SW $\frac{1}{4}$ of Sec. 10, T.8 S., R.18 E.
 - _____ $\frac{1}{4}$ of Sec. _____, T.8 S., R.18 E.
 - _____ $\frac{1}{4}$ of Sec. _____, T.8 S., R.18 E.
- Gila & Salt River Meridian.

DATED and POSTED on the ground this 27 day of June, 1995.

By: [Signature]
Agent

LOCATOR: A M T (USA) INC.
1760 E. River Road, Ste 257
Tucson, Arizona 85718

A HC 335178

RECEIVED
B.L.M.
ARIZONA STATE OFFICE
AUG 25 11 29 AM '95

STATE OF ARIZONA)
COUNTY OF PINAL)

SS.

1995-024726



OFFICIAL RECORDS OF
PINAL COUNTY RECORDER
KATHLEEN C. FELIX

DATE: 08/10/95 TIME: 1429
FEE : 9.00
PAGES: 2
FEE NO: 1995-024726

NOTICE OF MINING LOCATION
LODE CLAIM

NOTICE IS HEREBY GIVEN THAT A M T (USA) INC. hereby claims the land hereinafter described as a Lode Mining Claim, under and pursuant to the laws of the United States of America and the State of Arizona, having discovered a lode, vein or deposit of valuable minerals within the limits of this claim as hereinafter established.

THE NAME OF THE CLAIM is SISKON 70 lode.

THAT THE EXTENT of this claim is 1,500 feet in length and 600 feet along the surface in width, claiming 300 feet on each side of the center line. The "location monument," at which a copy of this notice is posted, is on the center line, 10 feet from the West end center; thence in length 1,490 feet in an East and 10 feet in a West direction. The general course of this claim is East to West.

THE UNDERSIGNED has distinctly marked the said location on the ground, so that its surface boundaries may be readily traced, by six substantial posts at least 2" x 2" x 4'6", one at each corner and one at each end center, each so marked or inscribed as to indicate the intended location.

SAID CLAIM is situated in the Bunker Hill Mining District, Pinal County, State of Arizona, and is more particularly described as follows:

BEGINNING at the N.E. corner monument, which is located North 600 feet and West 2995 feet from the sec. cor. of Secs. 10, 11, 14 & 15, T.8 S., R.18 E., Gila & Salt River Meridian; thence

- 300 feet South to the East end center; thence
- 300 feet South to the S.E. corner; thence
- 1,500 feet West to the S.W. corner; thence
- 300 feet North to the West end center; thence
- 300 feet North to the N.W. corner; thence
- 1,500 feet East to the point and place of beginning.


Said claim is located in the:

- SW $\frac{1}{4}$ of Sec. 10, T.8 S., R.18 E.
 - _____ $\frac{1}{4}$ of Sec. _____, T.8 S., R.18 E.
 - _____ $\frac{1}{4}$ of Sec. _____, T.8 S., R.18 E.
 - _____ $\frac{1}{4}$ of Sec. _____, T.8 S., R.18 E.
- Gila & Salt River Meridian.

RECEIVED
BLM
ARIZONA STATE OFFICE
AUG 25 11 29 AM '95

A MC 335179

DATED and POSTED on the ground this 27 day of June, 1995.

By: 
Agent

LOCATOR: A M T (USA) INC.
1760 E. River Road, Ste 257
Tucson, Arizona 85718

STATE OF ARIZONA)
COUNTY OF PINAL)

95-024727
SS.



OFFICIAL RECORDS OF
PINAL COUNTY RECORDER
KATHLEEN C. FELIX

DATE: 08/10/95 TIME: 1429
FEE : 9.00
PAGES: 2
FEE NO: 1995-024727

NOTICE OF MINING LOCATION
LODE CLAIM

NOTICE IS HEREBY GIVEN THAT A M T (USA) INC. hereby claims the land hereinafter described as a Lode Mining Claim, under and pursuant to the laws of the United States of America and the State of Arizona, having discovered a lode, vein or deposit of valuable minerals within the limits of this claim as hereinafter established.

THE NAME OF THE CLAIM is SISKON 71 lode.

THAT THE EXTENT of this claim is 1,500 feet in length and 600 feet along the surface in width, claiming 300 feet on each side of the center line. The "location monument," at which a copy of this notice is posted, is on the center line, 10 feet from the East end center; thence in length 1,490 feet in a West and 10 feet in an East direction. The general course of this claim is East to West.

THE UNDERSIGNED has distinctly marked the said location on the ground, so that its surface boundaries may be readily traced, by six substantial posts at least 2" x 2" x 4'6", one at each corner and one at each end center, each so marked or inscribed as to indicate the intended location.

SAID CLAIM is situated in the Bunker Hill Mining District, Pinal County, State of Arizona, and is more particularly described as follows:

BEGINNING at the N.E. corner monument, which is located North 600 feet and West 4495 feet from the sec. cor. of Secs. 10, 11, 14 & 15, T.8 S., R.18 E., Gila & Salt River Meridian; thence

300 feet South to the East end center; thence
300 feet South to the S.E. corner; thence
1,500 feet West to the S.W. corner; thence
300 feet North to the West end center; thence
300 feet North to the N.W. corner; thence
1,500 feet East to the point and place of beginning.

Said claim is located in the:

SE $\frac{1}{4}$ of Sec. 9, T.8 S., R.18 E.
SW $\frac{1}{4}$ of Sec. 10, T.8 S., R.18 E.
_____ $\frac{1}{4}$ of Sec. _____, T.8 S., R.18 E.
_____ $\frac{1}{4}$ of Sec. _____, T.8 S., R.18 E.
Gila & Salt River Meridian.

DATED and POSTED on the ground this 27 day of June, 1995.

By: _____
Agent

LOCATOR: A M T (USA) INC.
1760 E. River Road, Ste 257
Tucson, Arizona 85718

REC 335190

RECEIVED
B.L.M.
ARIZONA STATE OFFICE
AUG 25 11 29 AM '95

STATE OF ARIZONA)
) SS.
COUNTY OF PINAL)

1995-024728

OFFICIAL RECORDS OF
PINAL COUNTY RECORDER
KATHLEEN C. FELIX

DATE: 08/10/95 TIME: 1429
FEE : 9.00
PAGES: 2
FEE NO: 1995-024728

NOTICE OF MINING LOCATION
LODE CLAIM

NOTICE IS HEREBY GIVEN THAT A M T (USA) INC. hereby claims the land hereinafter described as a Lode Mining Claim, under and pursuant to the laws of the United States of America and the State of Arizona, having discovered a lode, vein or deposit of valuable minerals within the limits of this claim as hereinafter established.

THE NAME OF THE CLAIM is SISKON 7a lode.

THAT THE EXTENT of this claim is 1,500 feet in length and 600 feet along the surface in width, claiming 300 feet on each side of the center line. The "location monument," at which a copy of this notice is posted, is on the center line, 10 feet from the West end center; thence in length 1,490 feet in an East and 10 feet in a West direction. The general course of this claim is East to West.

THE UNDERSIGNED has distinctly marked the said location on the ground, so that its surface boundaries may be readily traced, by six substantial posts at least 2" x 2" x 4'6", one at each corner and one at each end center, each so marked or inscribed as to indicate the intended location.


SAID CLAIM is situated in the Bunker Hill Mining District, Pinal County, State of Arizona, and is more particularly described as follows:

BEGINNING at the N.E. corner monument, which is located North 0 feet and West 2995 feet from the sec. cor. of Secs. 10, 11, 14 & 15, T.8 S., R.18 E., Gila & Salt River Meridian; thence

- 300 feet South to the East end center; thence
- 300 feet South to the S.E. corner; thence
- 1,500 feet West to the S.W. corner; thence
- 300 feet North to the West end center; thence
- 300 feet North to the N.W. corner; thence
- 1,500 feet East to the point and place of beginning.

Said claim is located in the:
NW $\frac{1}{4}$ of Sec. 15, T.8 S., R.18 E.
_____ $\frac{1}{4}$ of Sec. _____, T.8 S., R.18 E.
_____ $\frac{1}{4}$ of Sec. _____, T.8 S., R.18 E.
_____ $\frac{1}{4}$ of Sec. _____, T.8 S., R.18 E.
Gila & Salt River Meridian.

DATED and POSTED on the ground this 28 day of June, 1995.

By: 
Agent

LOCATOR: A M T (USA) INC.
1760 E. River Road, Ste 257
Tucson, Arizona 85718

A MC 335181

RECEIVED
B.L.M.
ARIZONA STATE OFFICE
AUG 25 11 29 AM '95

95-024729

STATE OF ARIZONA)
) SS.
COUNTY OF PINAL)



OFFICIAL RECORDS OF
PINAL COUNTY RECORDER
KATHLEEN C. FELIX

DATE: 08/10/95 TIME: 1429
FEE : 9.00
PAGES: 2
FEE NO: 1995-024729

NOTICE OF MINING LOCATION
LODE CLAIM

NOTICE IS HEREBY GIVEN THAT A M T (USA) INC. hereby claims the land hereinafter described as a Lode Mining Claim, under and pursuant to the laws of the United States of America and the State of Arizona, having discovered a lode, vein or deposit of valuable minerals within the limits of this claim as hereinafter established.

THE NAME OF THE CLAIM is C.C. 8 lode.

THAT THE EXTENT of this claim is 1,500 feet in length and 600 feet along the surface in width, claiming 300 feet on each side of the center line. The "location monument," at which a copy of this notice is posted, is on the center line, 250 feet from the East end center; thence in length 1,250 feet in a West and 250 feet in an East direction. The general course of this claim is Northwest to Southeast.

THE UNDERSIGNED has distinctly marked the said location on the ground, so that its surface boundaries may be readily traced, by six substantial posts at least 2" x 2" x 4'6", one at each corner and one at each end center, each so marked or inscribed as to indicate the intended location.

SAID CLAIM is situated in the Bunker Hill Mining District, Pinal County, State of Arizona, and is more particularly described as follows:


BEGINNING at the N.E. corner monument, which is located North 4271 feet and West 2870 feet from the sec. cor. of Secs. 10, 11, 14 & 15, T.8 S., R.18 E., Gila & Salt River Meridian; thence

300 feet S.39°21'W. to the East end center; thence
300 feet S.39°21'W. to the S.E. corner; thence
1,500 feet N.53°W. to the S.W. corner; thence
300 feet N.39°21'E. to the West end center; thence
300 feet N.39°21'E. to the N.W. corner; thence
1,500 feet S.53°E. to the point and place of beginning.

Said claim is located in the:

NW $\frac{1}{4}$ of Sec. 10, T.8 S., R.18 E.
_____ $\frac{1}{4}$ of Sec. _____, T.8 S., R.18 E.
_____ $\frac{1}{4}$ of Sec. _____, T.8 S., R.18 E.
_____ $\frac{1}{4}$ of Sec. _____, T.8 S., R.18 E.
Gila & Salt River Meridian.

DATED and POSTED on the ground this 26 day of June, 1995.

By: 
Agent

LOCATOR: A M T (USA) INC.
1760 E. River Road, Ste 257
Tucson, Arizona 85718

A HC 335182

RECEIVED
BLM
ARIZONA STATE OFFICE
Aug 25 11 29 AM '95

STATE OF ARIZONA)
) SS.
COUNTY OF PINAL)

1995-024730

OFFICIAL RECORDS OF
PINAL COUNTY RECORDER
KATHLEEN C. FELIX

DATE: 08/10/95 TIME: 1429
FEE : 9.00
PAGES: 2
FEE NO: 1995-024730

NOTICE OF MINING LOCATION
LODE CLAIM

NOTICE IS HEREBY GIVEN THAT A M T (USA) INC. hereby claims the land hereinafter described as a Lode Mining Claim, under and pursuant to the laws of the United States of America and the State of Arizona, having discovered a lode, vein or deposit of valuable minerals within the limits of this claim as hereinafter established.

THE NAME OF THE CLAIM is C.C. 9 lode.

THAT THE EXTENT of this claim is 1,500 feet in length and 600 feet along the surface in width, claiming 300 feet on each side of the center line. The "location monument," at which a copy of this notice is posted, is on the center line, 50 feet from the East end center; thence in length 1,450 feet in a West and 50 feet in an East direction. The general course of this claim is Northwest to Southeast.

THE UNDERSIGNED has distinctly marked the said location on the ground, so that its surface boundaries may be readily traced, by six substantial posts at least 2" x 2" x 4'6", one at each corner and one at each end center, each so marked or inscribed as to indicate the intended location.

SAID CLAIM is situated in the Bunker Hill Mining District, Pinal County, State of Arizona, and is more particularly described as follows:

BEGINNING at the N.E. corner monument, which is located North 4735 feet and West 2490 feet from the sec. cor. of Secs. 10, 11, 14 & 15, T.8 S., R.18 E., Gila & Salt River Meridian; thence

- 300 feet S.39°21'W. to the East end center; thence
- 300 feet S.39°21'W. to the S.E. corner; thence
- 1,500 feet N.53°W. to the S.W. corner; thence
- 300 feet N.39°21'E. to the West end center; thence
- 300 feet N.39°21'E. to the N.W. corner; thence
- 1,500 feet S.53°E. to the point and place of beginning.

Said claim is located in the:

- NE ¼ of Sec. 10, T.8 S., R.18 E.
 - NW ¼ of Sec. 10, T.8 S., R.18 E.
 - SW ¼ of Sec. 3, T.8 S., R.18 E.
 - _____ ¼ of Sec. _____, T.8 S., R.18 E.
- Gila & Salt River Meridian.

DATED and POSTED on the ground this 26 day of June, 1995.

By: 
Agent

LOCATOR: A M T (USA) INC.
1760 E. River Road, Ste 257
Tucson, Arizona 85718

A MC 335183

RECEIVED
BLM.
ARIZONA STATE OFFICE
Aug 25 11 30 AM '95

1995-024731

STATE OF ARIZONA)
) SS.
COUNTY OF PINAL)



OFFICIAL RECORDS OF
PINAL COUNTY RECORDER
KATHLEEN C. FELIX

DATE: 08/10/95 TIME: 1429
FEE : 9.00
PAGES: 2
FEE NO: 1995-024731

NOTICE OF MINING LOCATION
LODE CLAIM

NOTICE IS HEREBY GIVEN THAT A M T (USA) INC. hereby claims the land hereinafter described as a Lode Mining Claim, under and pursuant to the laws of the United States of America and the State of Arizona, having discovered a lode, vein or deposit of valuable minerals within the limits of this claim as hereinafter established.

THE NAME OF THE CLAIM is C.C. 11 Lode.

THAT THE EXTENT of this claim is 1,500 feet in length and 600 feet along the surface in width, claiming 300 feet on each side of the center line. The "location monument," at which a copy of this notice is posted, is on the center line, 50 feet from the East end center; thence in length 1,450 feet in a West and 50 feet in an East direction. The general course of this claim is Northwest to Southeast.

THE UNDERSIGNED has distinctly marked the said location on the ground, so that its surface boundaries may be readily traced, by six substantial posts at least 2" x 2" x 4'6", one at each corner and one at each end center, each so marked or inscribed as to indicate the intended location.

SAID CLAIM is situated in the Bunker Hill Mining District, Pinal County, State of Arizona, and is more particularly described as follows:

BEGINNING at the N.E. corner monument, which is located North 5199 feet and West 2109 feet from the sec. cor. of Secs. 10, 11, 14 & 15, T.8 S., R.18 E., Gila & Salt River Meridian; thence

- 300 feet S.39°21'W. to the East end center; thence
- 300 feet S.39°21'W. to the S.E. corner; thence
- 1,500 feet N.53°W. to the S.W. corner; thence
- 300 feet N.39°21'E. to the West end center; thence
- 300 feet N.39°21'E. to the N.W. corner; thence
- 1,500 feet S.53°E. to the point and place of beginning.

Said claim is located in the:

- NE ¼ of Sec. 10, T.8 S., R.18 E.
 - NW ¼ of Sec. 10, T.8 S., R.18 E.
 - SE ¼ of Sec. 3, T.8 S., R.18 E.
 - SW ¼ of Sec. 3, T.8 S., R.18 E.
- Gila & Salt River Meridian.

DATED and POSTED on the ground this 26 day of June, 1995.

By: 
Agent

LOCATOR: A M T (USA) INC.
1760 E. River Road, Ste 257
Tucson, Arizona 85718

A MC 335184

RECEIVED
BLM.
ARIZONA STATE OFFICE
Aug 25 11 30 AM '95

